

# ROTHERHAM COUNCIL

# WINTER SERVICE MANUAL

## Highway Services 2024/2025



[www.rotherham.gov.uk](http://www.rotherham.gov.uk)



## CONTENTS

Statement of Winter Service Policy	4
Winter Service Operational Procedure	5
Highway Services Contact Details	18
Contact Details of Supervisors and Co-ordinators	19
Motorway Contractor Contact Numbers	20
Emergency Services and Media Contact Details	21
Transport Companies Contact Details	22
Neighbouring Local Authorities Contact Details	23
Reciprocal Agreements with Neighbouring Authorities	24
Forecast Predicting Freezing Temperatures	26

### Tables

Table 1	Forecast Predicting Freezing Temperatures	27
Table 2	Winter Co-ordinators	28
Table 3	Duty Supervisors	28
Table 4	Drivers - Loading Shovel	28
Table 5	Drivers - Team One	29
Table 6	Drivers - Team Two	29
Table 7	Drivers - Team Three	30
Table 8	Drivers - Team Four	30
Table 9	Farmers – Plant Available For Hire	31

### Appendices

Appendix A	Whiteout Situations – Teams Available	32
Appendix B	Breakdown Contact Details	34
Appendix C	Salt Bin Policy	35
Appendix D	Public Car Parks	36
Appendix E	Streetpride Salt Bins	37
Appendix F	Parish and Town Council Salt Bins	48
Appendix G	Precautionary Salting Routes	49
Appendix H	South Yorkshire LTP3 – Strategic Salting Network	93
Appendix I	Community Routes - Carriageway	99

Appendix J	Footways - Community Routes	112
Appendix K	Footways – Routes to Schools	120
Appendix L	Footways – High Priority - Strategic Routes	124
Appendix M	Multihog Vehicle Route	126
Appendix N	Footbridge Salting Action	130
Appendix O	Work Instruction for Winter Service	131
Appendix P	Weighbridge Method Statement	138
Appendix Q	Weighbridge Risk Assessment	140

## **ROTHERHAM METROPOLITAN BOROUGH COUNCIL**

### **HIGHWAY HIGHWAY SERVICES GROUP**

#### **STATEMENT OF WINTER SERVICE POLICY**

Precautionary salting shall be carried out when ice formation on the highway can be reasonably anticipated from the daily weather forecasts and data from the Icelert stations. The network of roads to be treated will only include roads important to the free flow of traffic i.e. principal roads, other well used classified roads, bus routes, and access roads to hospitals and fire stations. Treatment will normally be completed prior to the morning rush hour. Where action is deemed necessary in Rotherham Town Centre on pedestrianised areas and footways, this will be undertaken before the morning rush hour.

When conditions of laying snow pertain, then snow ploughing and associated salting will be undertaken with routes being cleared in the order of their traffic importance. Once the Priority Network of roads is clear then action is carried out on Community Routes with the priorities for action being the areas where people are most at risk, i.e. sheltered housing, and footways near hospitals and schools. Available resources will be distributed in accordance with the location of snowfall.

Owing to the geographical nature of the Borough the busier pedestrian routes are widely spread in the outlying townships and it is not practicable to pre-treat these footways. Therefore, in addition to the Salt Bin Policy, extra salt bins are provided in these areas and the footways will be treated as community routes.

Salt bins will be provided and maintained for the 'self help' of highway users in accordance with the salt bin policy in Appendix C.

All winter action will be confined to highways maintainable at public expense and those highways which are to become maintainable.

This document has been reviewed in accordance with the recommendations of the Well Managed Highway Infrastructure Code of Practice. It is not a statutory requirement to comply with this code, but it is recommended that it is adopted to demonstrate best practice and to provide a more efficient and effective service.

## **WINTER SERVICE OPERATIONAL PROCEDURE**

This document sets out the procedure to be adopted in maintaining the highways in Rotherham Borough during adverse winter weather.

### Legal Requirement

Rotherham Borough Council as highway authority are under a legal duty to ensure, so far as is reasonably practicable, that safe passage along a highway is not endangered by snow or ice (Section 41(1A) of Highways Act 1980).

### The Winter Risk Period

For 2024/2025 the operational period for Winter Service commences on 11 November 2024 and ends on 27 April 2025. Winter Service activities including an extension of standby arrangements will be conducted outside this period if weather conditions dictate.

### Quality Management

The provision of Winter Service is defined on form SP/021/W1/03 which is included in Appendix O 'Work Instruction for Winter Service'.

### Document Control and Circulation

This document is updated annually and is published and circulated to the Winter Service staff just prior to the start of the winter season. An abridged version is made available on the Council's website.

## **1. The Decision Making Process and Responsibilities**

Decisions on the action necessary on receipt of a weather forecast will be taken by the Winter Co-ordinator.

Out of normal office hours the operational depot will be controlled by Duty Supervisors. The whole operation will be co-ordinated by the Winter Co-ordinator. Rotas for Winter Co-ordinators and Duty Supervisors are included in Tables 2 and 3.

Winter Co-ordinators will provide out of office hours standby cover on a seven-day rota during the winter service period. The handover of duties to the next Winter Co-ordinator on the rota will be each Monday morning.

In the event of a forecast for significant snowfall or prolonged sub-zero conditions a senior management team meets daily to provide clear leadership and take a strategic view of action. This provides a consistent approach to winter management operations and has been well received by the out of hours managers who have reported that by being part of this process they feel empowered when making difficult decisions outside normal office hours. Daily communications meetings will be held to agree media messages. Updates will be provided at regular intervals to ensure the latest information is available.

## 2. Road Weather Information Bureau Service

Road weather forecasts are provided by Met Desk Ltd seven days per week throughout the winter period. Their contact details are as follows:

Forecaster (24 hours)  
Account manager (09:00-17:30 Monday to Friday)  
Office number

There are three weather forecast sites, which are located at:

- Blyth Road, Maltby
- Pleasley Road, Whiston.
- A630 Rotherham Gateway, Catcliffe

### Update Criteria

The condition change criteria:

- (a) If there is a change of frost condition. No frost to frost or frost to no frost.
- (b) If the actual road surface temperatures are below or are forecast to go below zero degrees celsius, when initially forecast.
- (c) If there is a change in the snow forecast:
  - (i) A change in accumulation.
  - (ii) Change from isolated to widespread
  - (iii) Change to thaw timing.
  - (iv) Change in start/ end time if more than two hours.
- (d) If there is significant change in surface wetness and road surface temperatures are expected to fall to zero degrees celcius or below.
- (e) If there is a change in frost by two hours or more.

Forecasts are issued daily between October and April:

- (a) Preliminary Forecasts  
These are normally issued by 07:00.
- (b) Morning Summary  
These are normally issued by 07:00.
- (c) Twenty-Four Hour Forecast  
These are normally issued by 12:30.
- (d) Two to Five Day Forecast  
These are normally issued by 12:30.
- (e) Evening Forecast  
These are normally issued by 19:00

## Interpretation of Weather Forecasts

Information on the interpretation of the weather forecasts is available separately to the personnel responsible for making the salting decisions.

### **3. Road Weather Stations and the Bureau Service**

#### Road Weather Stations

Forecast Icelert weather stations are installed at three locations within the borough. They are equipped to measure road surface temperature, depth (sub-surface) temperature, dew point, wet/ dry/ ice/ salt detection, wind speed, wind direction and current weather conditions. They are located at:

1. A618 Pleasley Road, Whiston
2. A634 Blyth Road, Maltby
3. A630 Rotherham Gateway, Catcliffe

There are also four weather stations which provide information on road surface conditions only and they help to give a more complete picture of road conditions across the borough. They are located at:

1. B6059 School Road, Wales
2. B6089 Stubbin Road, Upper Haugh
3. A629 Upper Wortley Road, Kimberworth
4. A57 Worksop Road, South Anston

#### The Findlay Irvine Bureau Service

##### Procedure

Winter Roads Management Systems are provided via a bureau service which is managed by Findlay Irvine. This is an internet-based service accessed through [www.icecert.net](http://www.icecert.net). All officers associated with the provision of Winter Service have appropriate password protected access to dedicated pages for Rotherham MBC on the site.

The Icelert website should be used by the Winter Co-ordinator to interrogate all Icelert stations and observe conditions at other sensor points across the Borough. The data received from the Stations should be used to confirm reports received from the forecast provider each day, and to confirm the decision to salt or not to salt.

The decision to salt or not should be logged on the message centre by 16:00 hours each day. If this action is to be varied, the information should again be posted on the site. Highway Services circulates details of the forecast/ action proposed to the appropriate personnel.

Confirmation of what action has taken place should be logged on the message centre by 09:00 hours every day.



If the Icelert data conflicts with the forecast report, further updated information may be obtained from the Duty Forecaster (see above for interpretation of weather forecasts).

#### **4. Duty Supervisors Vehicles**

Two 4x4 vehicles with the appropriate chapter 8 signage and flashing beacons are provided for the Duty Supervisors. One vehicle is provided for use by the evening shift supervisor and one for the night shift supervisor. One of these vehicles should be made available for use during a normal working day.

#### **5. Standby Arrangements in the Event of Equipment Failure**

Throughout the winter period the Winter Co-ordinator will be available as a 24-hour contact, together with a standby resource, including appropriate supervisory personnel to ensure compliance with service requirements.

Decisions on the action to be taken on receipt of weather forecasts will be made by the Winter Co-ordinator and instructions issued without delay. Action taken will be based on the notes and Table 1 entitled, "FORECAST PREDICTING FREEZING TEMPERATURES". On a marginal forecast the use of a supervisor patrol may be beneficial.

The Winter Co-ordinator will be issued with the following equipment:

- A bag containing:
  - Winter Service Manual
  - Winter Service call log-book
  - Laptop computer
  - Mobile phone with charger
  - Dongle

Arrangements will be made for Duty Supervisors to have access to the internet site from the operational depot. If, outside normal working hours, there is an equipment failure the following is to be carried out:

- Switch equipment off
- Check all connections
- Switch machine on, if there is still a problem contact the forecaster and ask the following questions:

**“When was the last update to the forecast for Rotherham?”**

**“What was the last update to the forecast for Rotherham?”**

Then, contact the Service Desk to attempt the rectification of the failed equipment on the next working day.

The procedure for contacting MetDesk Ltd should also be followed in case of problems with the bureau service. Difficulties experienced should also be notified to Findlay Irvine on their 24-hour helpline number. There is also email support between October and April. Less urgent matters can be reported via the “Contact” page on the bureau.

## **6. Route Planning for Carriageways and Footways**

### Precautionary Salting and Treatment Times

The 'Priority Network' of roads shall only include principal roads, busier classified roads, access roads to hospitals and fire stations, public service bus routes and other roads of importance. Full details are given in the 10 routes included in this manual in Appendix G. Treatment times for individual routes will usually vary from 2 hours 40 minutes to 3 hours.

Precautionary salting action shall only be carried out on the Priority Network and will normally be undertaken on the basis of weather forecasts.

### Community Route Salting

The decision to carry out community route salting action on roads, footways and footpaths shall be made by a meeting of the Senior Management Team if weather conditions or weather forecasts dictate that this may be deemed necessary. Footway routes are detailed in Appendix J, K and L.

### Snow Clearing

When operating in conditions of lying snow then ploughs will be fitted to vehicles and snow ploughing and associated salting is to be carried out in order of traffic importance i.e. principal road, bus routes, etc. In such conditions vehicles may be double manned if deemed appropriate.

On some routes, road humps and platforms have been installed. Ploughs must be lifted before driving these routes. These roads are identified on the route schedules as '(RH)'.

### Strategic Road Network

A resilient network of roads has been established that includes principal roads and non principal roads as specified in the South Yorkshire LTP3 strategic network. These roads shall be treated as a higher priority than Rotherham's priority network in the event of prolonged severe weather conditions. Full details are given in Appendix H of this manual.

### Rock Salt and Spread Rates

Neat ground dry 6mm rock salt is used for general purposes on all routes. Rates of spread should start at 10 gms/m<sup>2</sup> for precautionary salting using salt stored under cover and 15 gms/m<sup>2</sup> for salt stored in the open. In both cases the rate would increase to up to 40 gms/m<sup>2</sup> for hard compacted snow or ice. When snow is forecast or frost is expected after rain, precautionary salting rates should be increased to between 25 and 40 gms/m<sup>2</sup> to melt the initial snowfall and provide a wet surface. The in-cab telematics are pre-set to a rate of 10 gms/m<sup>2</sup> for an automated salting operation. Therefore, where an increased spread rate is required, automated salting must be disabled to allow manual adjustment of the spread rate. The decision to increase the

spread rate for events such as compacted snow etc. will be made by the Winter Co-ordinator.

At difficult sites on hills or bends, etc. salt bins are placed at appropriate locations adequately protected and maintained as necessary. The locations of Streetpride salt bins are listed in Appendix E. Special salting may be necessary to deal with melt water from windrows of snow which may freeze at night and a watch should be kept for such conditions.

Rock salt is procured from Compass Minerals UK Ltd, Bradford Road, Winsford, Cheshire CW7 2PE.

## **Footway Hand Salting**

### **Pedestrianised Areas**

Operatives who are based in Community Safety and Street Scene will be deployed to clear snow and ice from pedestrianised areas, footways and footpaths in town centres, aged persons' centres, accesses to hospitals and steep gradients as necessary. Resources are detailed in Appendix A.

### **Footbridges**

Footbridges are treated at the discretion of the Winter Co-ordinator or Duty Supervisor, and this is based on the weather conditions at that time. Footbridge locations are listed in Appendix N. Footbridges are treated with urea which is a non-corrosive substance.

### **Cycle Tracks**

Cycle tracks are treated in conjunction with treatment of the adjacent surface or class of highway.

## **7. Organisational Arrangements for Daytime Action**

Should the adverse weather extend into the working day then the following guidelines would be followed in managing further winter action:

### **Situation - Heavy frost / light snow at start of working day**

Duty supervisor to assess the situation and discuss the need for action with Highway Services if conditions are poor or marginal.

The Duty Supervisor will organise town centre treatment by cleansing operatives when necessary.

Requests for action will be passed to the Duty Supervisor until the depot staff become available. Where action is required, the Duty Supervisor will discuss with other supervisors the least disruptive way to provide the cover required. If priority work is likely to be disrupted then the decision will be referred to the Winter Co-ordinator.

Customer reports and daytime salting requests are to be emailed for action.

#### Situation - Snow or ice persisting through the day

The Duty Supervisor will agree the extent of action to be taken with Highway Services. If action is required to continue beyond the agreed time-frame then Duty Supervisor will notify Highway Services.

If the Duty Supervisor goes onto a compulsory rest period then the Duty Supervisor scheduled for standby duty on the week following will undertake the daytime action.

Requests received by the contact centre will be forwarded to Highway Services via email. Requests received by Highway Services staff will be emailed to the operational depot.

#### Situation - Lying snow forecast to persist for more than 24 hours

The Duty Supervisor will arrange for drivers to attend early if required. The Winter Co-ordinator will attend at the depot to manage operations. Nominated supervisors / technicians will control three areas of action:

- Filling of salt bins/ footpath salting teams
- Road salting requests
- Other salting action requests

Named personnel to undertake these roles, together with reserves, will be agreed prior to the start of the winter period.

All available resources will be deployed to assist in delivering the winter service including street cleansing and grounds maintenance operatives from Community Safety and Street Scene when conditions interrupt their normal duties. Teams will be deployed to clear snow and treat surfaces at agreed priority locations. Contact details for Community Safety and Street Scene and also Waste Management personnel for use during such conditions are given in Appendix A.

If required by the weather conditions and when resources become available, resources will be committed to assist the Waste Management Service in maintaining their ability to complete the collection of household waste as programmed.

The contact centre will be the contact for action requests. Requests received from members of the public will be forwarded to Highway Services via email.

Continuing action beyond the first day will be discussed between the Winter Co-ordinator and Highway Services.

## **8. Information Recording and Analysis**

Records of action taken can be found in Appendix O. They are completed and then stored for the purpose of performance monitoring, audit trails and updates.

## 9. Performance Monitoring

Provision of Winter Service is recognised as a vital service provided for the benefit of highway users. Winter salt stocks are reported to Central Government via the Single Data List. Additionally, RMBC has a local performance indicator to measure the time taken to salt precautionary routes within four hours.

	2021/2022 Target	2021/2022 Actual	2022/2023 Target	2022/2023 Actual	2023/2024 Target	2023/2024 Actual	2024/2025 Target
Precautionary routes salted within the allocated time	100%	95.5%	100%	97.2%	100%	99.9%	100%

## 10. Winter Salting Vehicles

Vehicles used for precautionary salt comprise of 12 fixed-bodied spreading vehicles with a 6m<sup>3</sup> volume capacity. The vehicles are leased and they are stored at Rotherham's operational depot at Hellaby, Rotherham S66 8QL. There is also one multihog vehicle equipped with a vale unit salt spreader which is used to treat footways and pedestrian areas.

In response to the COVID19 pandemic, measures have been taken to protect and keep our winter fleet drivers as safe as possible. Risk assessments and method statements have been reviewed and updated accordingly and cleaning equipment has been provided in each vehicle. Drivers have also been dedicated to use the same vehicles whenever possible.

The Hirer is responsible during the contract period for:

- All external damage such as lights, windscreen, lenses, side guards, mudguards, scratches and creases and all additional accidental damage. This may be reported and left until the vehicle is off-hired if it does not pose a safety risk.
- Tyres – Punctures and damage other than that deemed to be fair wear and tear.

It is also the responsibility of The Hirer to maintain correct fluid levels and to replace oil, water, hydraulic oil, tyre pressures, electric fuses and bulbs.

## 11. Winter Vehicles Telematics

Each salting vehicle is equipped with satellite navigation, a vehicle tracking device and an Econ box for automated salting. All vehicle salting activities are tracked and recorded on the Exactrak website. This in-cab equipment improves efficiency within salting operations, minimises salt usage and creates audit trails that can be used in future defence against third party claims.

Salting activities can be monitored by winter service staff by logging onto the Exactrak website using their own individual username and password.

## 12. **Hire of Additional Plant**

If weather conditions dictate that additional or more appropriate plant is urgently required items may be hired from external suppliers.

## 13. **Rock Salt**

### The Supply of Rock Salt to external Bodies and Departments

Salt may be supplied to the Fire and Rescue Service and Ambulance Service and to other departments of Rotherham Metropolitan Borough Council following the receipt of a purchase order which is approved by the Head of Highway Services. The provision of this salt is not guaranteed and is subject to there being enough to treat the road network as a priority. Any salt provided to external bodies or departments must be collected by them and also weighed out on the depot's axle weighbridge.

### Storage of Rock Salt

The salt dome at the operational depot at Hellaby contains the bulk of our salt and the maximum storage capacity here is 4,500 tonnes.

Rock salt stockpiled in open storage at Scotch Springs Depot near Maltby is stored at a maximum height not exceeding 2.5 metres. The maximum capacity is 2,000 tonnes and it is sheeted over with a durable protective weatherproof material.

### Measurement of Stock Levels

Arrangements must be made to ensure that stock levels are checked at least once per week and at a higher frequency during periods of high usage. Effective monitoring of salt use will be made through vehicle weighing.

The salt stock at Hellaby depot Salt stocks at prior to the start of the winter period will be a minimum of 4,000 tonnes. The stock level will be maintained at a minimum of 2,000 tonnes through the Council's supply contract with Compass Minerals, subject to a re-stock to 3,000 tonnes in mid December to provide a resilience level of 10 days heavy use prior to the holiday period when re-supply would be difficult.

### Footways and Shopping Area Salting

The Winter Co-ordinator will instruct an inspection by the Duty Supervisor if required to identify problem areas and carry out appropriate action including any necessary instruction to Community Safety and Street Scene.

## 14. **Salt Bins**

### Streetpride Salt Bins

Salt bins are provided at sites which are known trouble spots not covered by salting routes or at very steep locations on the salting routes.

Salt bins are to remain out on site all year. Outside the winter season they are to be maintained full of salt and the lids fastened down with plastic ties. Just prior to the start of the winter season the bins will be inspected to ensure that they are sited correctly and are still full of salt and the plastic ties will be removed. Replenishment of salt bins will be arranged routinely following any prolonged period of adverse weather and in response to customer reports.

Sites subject to requests for salt bin provision are assessed against stated criteria in the Salt Bin Policy in Appendix C. There is no guarantee that a salt bin will be provided even if it meets the salt bin policy criteria. If it is deemed to be a more suitable solution, then residents may be offered the opportunity of becoming voluntary snow wardens

### Parish and Town Council Salt Bins

Parish and Town Councils may also provide, install, and maintain their own salt bins subject to permission being granted by Highway Services and a formal agreement being signed between the Parish Council and Highway Services. Details of Parish and Town Council salt bin locations are listed in Appendix F.

## **15. Call-Out Arrangements**

Duty Supervisors are responsible for ensuring that operatives are aware of their standby period and for calling them out or informing them of proposed salting.

## **16. Standby Rotas**

The standby rotas cover an agreed standby period of twenty weeks. They commence at 17:30 on Monday and end at 08:00 the following Monday. Standby will be provided over two shifts throughout the week:

- Day and evening shift - covering the period from 17:30 to 00:30 Monday to Friday, and 07:30 to 19:30 Saturday and Sunday
- Night shift - covering the period from 00:30 to 08:00 Monday to Friday, and 19:30 to 07:30 Saturday and Sunday

## **17. Standby Payments**

Payments to all persons on the standby rotas are based on Band E.

## **18. UK Drivers Hours Rules**

In order to comply with the UK drivers hours rules, a two-shift standby system was introduced in 2010/ 2011 and this is still in operation. Four teams work this shift system, each consisting of a Duty Supervisor, ten salting vehicle drivers and a loading shovel driver. Two teams operate the standby cover each week comprising:

- Day and evening shift - covering the period from 17:30 to 00:30 Monday to Friday, and 07:30 to 19:30 Saturday and Sunday
- Night shift - covering the period from 00:30 to 07:30 Monday to Friday, and 19:30 to 07:30 Saturday and Sunday

Throughout the season each team will undertake standby on a fortnightly basis with 5 weeks of each shift alternating between the two.

For the forthcoming season 4 hours duty time will be paid for a salting action. Therefore, in order to comply with the UK Drivers Rules:

- Where a precautionary salt is ordered for the evening shift then spreader drivers should finish daytime activity after 7 hours duty time.
- Similarly, if a single treatment of the network is undertaken after 00:30 then the drivers will be restricted to 7 hours duty time the following day.
- If two treatments are required after 00:30 then compensatory rest should be granted after 11 hours total duty time.

**During a significant snow event the Drivers Rules may be relaxed if the event is classed as an emergency.**

## **19. Health and Safety**

Winter service operations are subject to the following method statements:

WS2	salting
WS3	washing down
WS4	salt loading – telehandler loading shovel
WS5	supervisor’s patrol
WS6	ploughs mount/ demount and ploughing
WS7	salt loading alternative machinery
WS8	hand salting footbridges
WS9	quad bike salt spraying
WS10	hand salting
WS22	Loading gritting vehicles with salt – Hellaby Depot
WS23	Salt delivery & forming a slat stack within the salt barn
MS HDS 04	Use of axle weighbridge – Supaweigh 4000

## **20. Partnership Working**

### Farmers

Farmers who have signed an agreement with RMBC may be called upon to assist with plant and equipment hire during whiteout situations.

### Volunteer Snow Wardens

Volunteer snow wardens are selected prior to the start of the winter season to undertake snow clearing duties on footways within their own community. The areas to be targeted for snow clearance would be prioritised to areas that are frequented by vulnerable people such as access to community centres, schools, health centres, doctors’ surgeries and hospitals. Snow wardens receive their equipment and health and safety advice by RMBC and they are required to sign a ‘Fit to Participate’ declaration’.



## Parish and Town Councils

Parish and Town Councils are supplied with snow clearing equipment and rock salt by RMBC so that they can clear their own identified 'winter trouble spots'. These councils co-ordinate their own snow clearing operations whilst keeping Community Safety and Street Scene informed of their progress.

## Customers with Life Saving Hospital Appointments

For customers who require emergency hospital appointments i.e, dialysis, we do everything possible to clear the route to individual properties. If necessary, a 4x4 vehicle will be provided to transport the patient to access the open network wherever possible and wherever the resources are available.

### **21. Axle Weigher**

Effective monitoring of salt useage is via the SupaWeigh 4000 axle weigher. This is installed at the Hellaby depot. All salt entering and exiting the depot is weighed in accordance with the Method Statement in Appendix P and due regard is given to Health and Safety with the Risk Assessment in Appendix Q.

Weights can be monitored by winter service staff by logging onto the WeighWeb website using their own individual username and password.

Servicing, calibration and maintenance of the axle weigher is carried out by Avery Weigh-Tronix.

### **22. Multihog Vehicle**

RMBC has one Multihog multi-purpose utility vehicle which is used for highway maintenance, but it also has winter service attachments. It has a hydraulically operated salting unit and a heavy-duty lift, tilt and angle snow plough. This machine will primarily be used to treat heavily pedestrianised footways and routes to school in the south of the borough.

### **23. Duty Supervisor's Patrol**

A patrol route is available to assist Duty Supervisors with 'wet spot' sites around the borough that have been identified as being particularly susceptible to water run-off and ice and frost formation. The patrol route is also used to allow Duty Supervisor's to make an informed decision when the weather forecast is 'marginal'.

### **24. Precautionary Salting of Car Parks**

Members of the public must use the council owned car parks in accordance with the notices and regulations in force. Community Safety and Street Scene will take all reasonable measures to ensure that the car parks are safe to use. Rotherham Town Centre's Drummond Street car park will be the only town centre car park to be treated whenever precautionary salting of the highway is carried out. Restricted access to this

car park during the day may influence exactly how and when it is treated. During periods of adverse weather conditions liaison with the Parking Services Manager will determine how to proceed with the clearance of snow and ice. The decisions made will be heavily dependant on the pressures being applied to current resources.

## **HIGHWAY SERVICES CONTACT NUMBERS**

## **CONTACT DETAILS OF SUPERVISORS AND CO-ORDINATORS**

## **MOTORWAY CONTRACTOR CONTACT DETAILS**

## **EMERGENCY SERVICES AND MEDIA CONTACT DETAILS**

## **TRANSPORT COMPANIES CONTACT DETAILS**

## NEIGHBOURING LOCAL AUTHORITIES CONTACT DETAILS



## **RECIPROCAL ARRANGEMENTS WITH NEIGHBOURING LOCAL AUTHORITIES**

During snow conditions, these reciprocal routes are to be ploughed when the precautionary routes are ploughed.

### **1. Agreement with Derbyshire County Council**

#### **Roads within Derbyshire to be treated by Rotherham MBC**

- (i) C11 Harthill Lane, Barlborough - from the Rotherham/ Derbyshire boundary to A618 Rotherham Road, Barlborough.
- (ii) C225 Woodall Road, Killamarsh – from the Rotherham/ Derbyshire boundary to A618 Mansfield Road, Killamarsh.

### **2. Agreement with Barnsley Metropolitan Borough Council**

#### **Roads within Rotherham to be treated by Barnsley MBC**

- (i) B6273 Pontefract Road, Brampton Bierlow - from the Rotherham/ Barnsley boundary to CU02 Barnsley Road, Brampton Bierlow.
- (ii) B6097 Smithy Bridge Lane, Brampton Bierlow – from the Rotherham/ Barnsley boundary to Smithy Bridge Lane roundabout, Brampton Bierlow.

#### **Roads within Barnsley to be treated by Rotherham MBC**

- (i) CU02 Wath Road, Brampton Bierlow - from the Rotherham/ Barnsley boundary to Wath Road roundabout, Brampton Bierlow.
- (ii) Wath Road roundabout, Brampton Bierlow – all the way round.
- (iii) B6089 Brampton Road, Brampton Bierlow - from the Rotherham/ Barnsley boundary to the Brampton Road/ Wath Road roundabout, Brampton Bierlow.
- (iv) C596 Dearne Road, Bolton upon Dearne - from the Rotherham/ Barnsley boundary to C596 Wath Road, Bolton upon Dearne.
- (v) A6023 Manvers Way - from the Rotherham/ Barnsley boundary to Broomhill roundabout, Broomhill.

### **3. Agreement with Doncaster Metropolitan Borough Council**

#### **Roads within Rotherham to be treated by Doncaster MBC**

- (i) A6023 Wath Road, Wath upon Dearne - from the Manvers Way/ Wath Road roundabout to the Rotherham/ Doncaster boundary.
- (ii) A631 Tickhill Road – from Limekiln Lane to the Rotherham/ Doncaster Boundary.
- (iii) C133 Denaby Lane, Hooton Roberts – from B6090 Kilnhurst Road to the Rotherham/ Doncaster Boundary.

#### **Roads within Doncaster to be treated by Rotherham MBC**

- (i) A6022 Swinton Road, Swinton - from the Rotherham/ Doncaster boundary to Wath Road roundabout, Mexborough.
- (ii) B6098 Bolton Road - from the railway bridge on Bolton Road to C72 Sticking Lane roundabout, Bolton upon Dearne.
- (iii) B6376 Braithwell Road and Maltby Lane, Maltby – from the Rotherham/ Doncaster boundary to B6427 Holywell Lane, Braithwell.

- (iv) B6427 Holywell Lane and Fish Pond Lane, Braithwell – from B6376 Maltby Lane to the Rotherham/ Doncaster boundary.
- (v) C278 Limekiln Lane - from A631 Tickhill Road to C325 Stainton Lane, Stainton.
- (vi) C325 Stainton Lane - from the Rotherham/ Doncaster boundary to C278 Limekiln Lane, Stainton.

#### **4. Agreement with Sheffield City Council**

##### **Roads within Rotherham MBC to be treated by Sheffield CC**

- (i) A630 Sheffield Parkway eastbound – from the Rotherham/ Sheffield boundary to Parkway M1 roundabout.
- (ii) A630 Sheffield Parkway westbound – from Parkway M1 roundabout to Rotherham/ Sheffield boundary.
- (iii) B6200 Retford Road eastbound, Woodhouse Mill – from the Rotherham/ Sheffield boundary to Fence roundabout, Fence.
- (iv) B6200 Retford Road westbound, Woodhouse Mill – from Fence roundabout, Fence to the Rotherham/ Sheffield boundary.

##### **Roads within Sheffield to be treated by Rotherham MBC**

- (i) B6066 Highfield Lane, Orgreave – from the Rotherham/ Sheffield boundary to Orgreave Lane (unclassified), Orgreave.
- (ii) A6178 Sheffield Road, Templeborough – from the Rotherham/ Sheffield boundary to Tinsley Roundabout.
- (iii) A631 Bawtry Road, Brinsworth – from the Rotherham/ Sheffield boundary to Tinsley Roundabout.
- (iv) A630 Parkway – the exit and entry sliproads A57 and A630, Handsworth.
- (v) B6086 Grange Lane, Blackburn – from the Rotherham/ Sheffield boundary to Ecclesfield Road, Sheffield.
- (vi) Jumble Lane, Butterthwaite – from the Rotherham/ Sheffield boundary to Butterthwaite Lane, Butterthwaite.

#### **5. Agreement with Nottingham County Council**

##### **Roads within Nottingham to be treated by Rotherham MBC**

- (i) A634 Blyth Road, Oldcotes – from the Rotherham/ Nottingham boundary to the roundabout at the A60 Doncaster Road.
- (ii) B6463 Lamb Lane, Oldcotes - from the Rotherham/ Nottingham boundary to the A60 Doncaster Road.
- (iii) C70 Woodsetts Lane, Gateford Common - from the Rotherham/ Nottingham boundary to Gateford Common roundabout.
- (iv) A57 Gateford Road (eastbound only), Gateford Common - from Gateford Common roundabout to the Rotherham/ Nottingham boundary.
- (v) C100 Rotherham Baulk, Costhorpe – from the Rotherham/ Nottingham boundary to A60 Doncaster Road.

## FORECAST PREDICTING FREEZING TEMPERATURES

### NOTES TO ACTION TABLE

1. Particular attention should be given to the possibility of water running across carriageways and other running surfaces, e.g. off adjacent fields after heavy rains, washing off salt previously deposited. Such locations should be kept under scrutiny and may require treating in the evening and morning, and possibly on other occasions.
2. When a Forecast contains reference to expected hoar frost considerable deposits will usually occur. Hoar frost usually occurs in the early morning and is difficult to cater for because of the probability that any salt deposited on a dry road too soon before its onset may be dispersed before it can become effective. Particular vigilance is required under this forecasted condition which is ideally treated just as the hoar frost is forming. Such action is usually not practicable and salt may have to be deposited on a dry road prior to and as close as possible to the expected time of the condition. Hoar frost may be forecast to occur at other times in which case the timing of salting operations should be adjusted accordingly.
3. If, under those conditions, rain has not ceased by early morning, crews must be called out and action should be initiated as rain ceases.
4. Under these circumstances, rain will freeze on contact with running surfaces and full pre-salting must take place even on dry roads. This is a most serious condition and constant vigilance must be maintained throughout the danger period.
5. Forecasts are often qualified by altitudes in which case differing action may be required from the depot.
6. If a marginal forecast is received and/or the forecast indicates that the condition could be significantly different across Rotherham, then supervisors' patrols are recommended.
7. A decision on whether or not to treat Rotherham Town Centre footways will be made based on the forecast sites and evidential data demonstrating the degree of temperature difference between forecast sites and town centre surface temperatures.
8. See TABLE 1 for actions

**TABLE 1 - FORECAST PREDICTING FREEZING TEMPERATURES**

	Road surface Temperature	May fall below freezing	Expected to fall below freezing – See Note (5)			
Road Conditions	Precipitation etc.	No rain No hoar frost No fog	Expected hoar frost Expected fog	Expected rain before freezing	Expected rain during freezing	Possible rain Possible hoar frost Possible fog
Wet		1	1	3 See note (3)	1 & 4 See note (4)	4
Wet patches		2 See note (1)	2 & 4 See note (2)	3 See note (3)	1 & 4 See note (4)	5
Dry		6 See note (1)	4 See note (2)	3 See note (3)	1 & 4 See note (4)	5
Pre-salted within last 24 hours with no rain since		6 See note (1)	6 See note (1)	3 See note (3)	4 See note (4)	5

**Action**

- |                                  |  |
|----------------------------------|--|
| 1 Salt early morning             | 4 Salt early morning                                       |
| 2 Salt wet patches early evening | 5 Supervisor inspects early morning with crews standing by |
| 3 Salt after rain stops          | 6 No action  |

**Notes to Action Table**

- Particular attention should be given to the possibility of water running across carriageways eg. off adjacent fields after heavy rain, washing off salt previously.
- When a forecast contains reference to expected hoar frost, considerable deposits will usually occur. Hoar frost usually occurs in the early morning and is difficult to cater for because of the probability that any salt deposited on a dry road too soon before its onset may be dispersed before it can become effective. Particular vigilance is required under this forecast condition which is ideally treated just as the hoar frost is forming. Such action is not usually practicable and salt may have to be deposited on a dry road before the condition forms. Hoar frost may be forecast to occur at other times in which case the timing of salting operations should be adjusted accordingly.
- If, under those conditions, rain has not ceased by early morning, crews must be called out and action should be initiated as rain ceases (action 5).
- Under these circumstances, rain will freeze on contact with the road surface and full pre-salting must take place even on dry roads. Constant vigilance must be maintained throughout the danger period.
- Forecasts are often qualified by altitudes in which case differing action may be required of each depot.

**TABLE 2****Winter Service Standby Rota - Winter Co-ordinators**

	11-Nov	18-Nov	25-Nov	02-Dec	09-Dec	16-Dec	23-Dec	30-Dec	06-Jan	13-Jan	20-Jan	27-Jan	03-Feb	10-Feb	17-Feb	24-Feb	03-Mar	10-Mar	17-Mar	24-Mar	31-Mar	07-Apr	14-Apr	21-Apr
				X				X				X				X				X				X
	X				X				X				X				X				X			
		X				X				X				X				X				X		
			X				X				X				X				X				X	

**TABLE 3****Winter Service Standby Rota - Duty Supervisors**

	11-Nov	18-Nov	25-Nov	02-Dec	09-Dec	16-Dec	23-Dec	30-Dec	06-Jan	13-Jan	20-Jan	27-Jan	03-Feb	10-Feb	17-Feb	24-Feb	03-Mar	10-Mar	17-Mar	24-Mar	31-Mar	07-Apr	14-Apr	21-Apr
Team One		evening		night		evening		night		evening		night		evening		night		evening		night		evening		night
Team Three		night		evening		night		evening		night		evening		night		evening		night		evening		night		evening
Team Four			night		evening		night		evening		night		evening		night		evening		night		evening		night	
Team Two			evening		night		evening		night		evening		night		evening		night		evening		night		evening	

**TABLE 4****Winter Service Standby Rota - Loading Shovel Operators**

	11-Nov	18-Nov	25-Nov	02-Dec	09-Dec	16-Dec	23-Dec	30-Dec	06-Jan	13-Jan	20-Jan	27-Jan	03-Feb	10-Feb	17-Feb	24-Feb	03-Mar	10-Mar	17-Mar	24-Mar	31-Mar	07-Apr	14-Apr	21-Apr
Team One		evening		night		evening		night		evening		night		evening		night		evening		night		evening		night
Team Three		night		evening		night		evening		night		evening		night		evening		night		evening		night		evening
Team Four	evening		night		evening		night		evening		night		evening		night		evening		night		evening		night	
Team Two	night		evening		night		evening		night		evening		night		evening		night		evening		night		evening	

**TABLE 5****Winter Service Standby Rota - Drivers - Team One**

	Route	11-Nov	18-Nov	25-Nov	02-Dec	09-Dec	16-Dec	23-Dec	30-Dec	06-Jan	13-Jan	20-Jan	27-Jan	03-Feb	10-Feb	17-Feb	24-Feb	03-Mar	10-Mar	17-Mar	24-Mar	31-Mar	07-Apr	14-Apr	21-Apr
	1		evening		night		evening		night		evening		night		evening		night		evening		night		evening		night
	2		evening		night		evening		night		evening		night		evening		night		evening		night		evening		night
	3		evening		night		evening		night		evening		night		evening		night		evening		night		evening		night
	4		evening		night		evening		night		evening		night		evening		night		evening		night		evening		night
	5		evening		night		evening		night		evening		night		evening		night		evening		night		evening		night
	6		evening		night		evening		night		evening		night		evening		night		evening		night		evening		night
	7		evening		night		evening		night		evening		night		evening		night		evening		night		evening		night
	8		evening		night		evening		night		evening		night		evening		night		evening		night		evening		night
	9		evening		night		evening		night		evening		night		evening		night		evening		night		evening		night
	10		evening		night		evening		night		evening		night		evening		night		evening		night		evening		night

**TABLE 6****Winter Service Standby Rota - Drivers - Team Two**

	Route	11-Nov	18-Nov	25-Nov	02-Dec	09-Dec	16-Dec	23-Dec	30-Dec	06-Jan	13-Jan	20-Jan	27-Jan	03-Feb	10-Feb	17-Feb	24-Feb	03-Mar	10-Mar	17-Mar	24-Mar	31-Mar	07-Apr	14-Apr	21-Apr
	1	night		evening		night		evening		night		evening		night		evening		night		evening		night		evening	
	2	night		evening		night		evening		night		evening		night		evening		night		evening		night		evening	
	3	night		evening		night		evening		night		evening		night		evening		night		evening		night		evening	
	4	night		evening		night		evening		night		evening		night		evening		night		evening		night		evening	
	5	night		evening		night		evening		night		evening		night		evening		night		evening		night		evening	
	6	night		evening		night		evening		night		evening		night		evening		night		evening		night		evening	
	7	night		evening		night		evening		night		evening		night		evening		night		evening		night		evening	
	8	night		evening		night		evening		night		evening		night		evening		night		evening		night		evening	
	9	night		evening		night		evening		night		evening		night		evening		night		evening		night		evening	
	10	night		evening		night		evening		night		evening		night		evening		night		evening		night		evening	

**TABLE 7****Winter Service Standby Rota - Drivers - Team Three**

	Route	11-Nov	18-Nov	25-Nov	02-Dec	09-Dec	16-Dec	23-Dec	30-Dec	06-Jan	13-Jan	20-Jan	27-Jan	03-Feb	10-Feb	17-Feb	24-Feb	03-Mar	10-Mar	17-Mar	24-Mar	31-Mar	07-Apr	14-Apr	21-Apr
	1		night		evening		night		evening		night		evening		night		evening		night		evening		night		evening
	2		night		evening		night		evening		night		evening		night		evening		night		evening		night		evening
	3		night		evening		night		evening		night		evening		night		evening		night		evening		night		evening
	4		night		evening		night		evening		night		evening		night		evening		night		evening		night		evening
	5		night		evening		night		evening		night		evening		night		evening		night		evening		night		evening
	6		night		evening		night		evening		night		evening		night		evening		night		evening		night		evening
	7		night		evening		night		evening		night		evening		night		evening		night		evening		night		evening
	8		night		evening		night		evening		night		evening		night		evening		night		evening		night		evening
	9		night		evening		night		evening		night		evening		night		evening		night		evening		night		evening
	10		night		evening		night		evening		night		evening		night		evening		night		evening		night		evening

**TABLE 8****Winter Service Standby Rota - Drivers - Team Four**

	Route	11-Nov	18-Nov	25-Nov	02-Dec	09-Dec	16-Dec	23-Dec	30-Dec	06-Jan	13-Jan	20-Jan	27-Jan	03-Feb	10-Feb	17-Feb	24-Feb	03-Mar	10-Mar	17-Mar	24-Mar	31-Mar	07-Apr	14-Apr	21-Apr
	1	evening		night		evening		night		evening		night		evening		night		evening		night		evening		night	
	2	evening		night		evening		night		evening		night		evening		night		evening		night		evening		night	
	3	evening		night		evening		night		evening		night		evening		night		evening		night		evening		night	
	4	evening		night		evening		night		evening		night		evening		night		evening		night		evening		night	
	5	evening		night		evening		night		evening		night		evening		night		evening		night		evening		night	
	6	evening		night		evening		night		evening		night		evening		night		evening		night		evening		night	
	7	evening		night		evening		night		evening		night		evening		night		evening		night		evening		night	
	8	evening		night		evening		night		evening		night		evening		night		evening		night		evening		night	
	9	evening		night		evening		night		evening		night		evening		night		evening		night		evening		night	
	10	evening		night		evening		night		evening		night		evening		night		evening		night		evening		night	

**TABLE 9**

**Farmers – Plant Available for Hire**

Contact Name	Land Line	Mobile	Farm Address	Plant Available	Comments



**APPENDIX A – WHITEOUT SITUATIONS – TEAMS AVAILABLE**

**Community Safety and Street Scene - Staff Available for Whiteout Situations**

**Waste Management - Staff Available for Whiteout Situations**

**APPENDIX B – BREAKDOWN CONTACT DETAILS**

**RMBC Hellaby Depot - Workshop Contact Details**

## **APPENDIX C – SALT BIN POLICY**

### **Salt Bin Policy**

Salt bins are provided and filled before the start of the winter season and they are to remain on site throughout the year. They are provided and maintained for "self-help" so that highway users can treat adopted roads and footways themselves. The siting of a salt bin is dependent upon there being a suitable location available which does not obstruct pedestrians. There can only be a 'finite' number of salt bins provided which will then enable them all to be replenished within a reasonable time. Therefore not all sites that satisfy the policy criteria will necessarily be allocated a salt bin. Where this is the case the use of volunteer snow wardens will be promoted.

**Sites for salt bin provision will generally meet several of the following criteria:**

- Gradients steeper than 1 in 10
- Approaches to junctions that are on an incline
- Sharp bends
- Heavily pedestrianised areas and footways such as town centres and busy shopping areas
- Locations that are commonly used by vulnerable users

### **Where salt bins are not provided**

Salt bins are not provided for use on unadopted highways, private properties and any residential parking areas or garage sites.

### **Removal of salt bins**

Should a site prove problematic because of regular misuse of the salt for private driveways etc or the salt bin becomes vandalised then RMBC reserve the right to remove the salt bin. All reports of vandalism and theft will be reported to the police.

### **Parish Council Salt Bins**

Parish Councils that have been granted permission by RMBC may provide and maintain salt bins at locations in accordance with the terms and conditions of the agreement. These salt bins are of a colour that distinguishes them from RMBC's salt bins and they display a telephone number for contacting the Parish Council.

## **APPENDIX D - PUBLIC CAR PARKS**

### **Safe Use of Council Owned Car parks**

All vehicles using council owned car parks must be driven and parked with care and extra consideration should be taken during severe and adverse weather conditions. Greater care must be taken during severe weather conditions to ensure the safety of pedestrians. On sloping sites, vehicle drivers are advised to check that their vehicle is not likely to slide due to black ice on the road surface. Drivers are also advised to return to their vehicles at regular intervals to ensure that their vehicles remain safe.

### **Salt Bins in Car Parks**

Salt bins are provided to help customers of the following Rotherham town centre car parks:

- Clifton Hall car park
- Cottenham Road car park
- Douglas Street car park
- Drummond Street car park
- Rawson Road car park
- SCALA car park
- Wellgate North car park
- York Road car park

In the event of severe weather conditions these salt bins will be refilled as resources permit. Members of the public may report empty or damaged salt bins on 01709 336003.

## APPENDIX E – STREETPRIDE SALT BINS

ROAD NAME	DISTRICT	DESCRIPTION
CHATSWORTH CLOSE	ASTON	BACK OF FWAY OPP 23
CHURCH LANE	ASTON	JCN WITH HADDON WAY
CHURCH LANE	ASTON	OPP NO 84
MANSFIELD ROAD	ASTON	JCN WITH PARKLANDS VIEW
MANSFIELD ROAD	ASTON	ADJ BUS STOP OPP DOVE LANE
MANSFIELD ROAD	ASTON	BACK FWAY JNC STONE HILL DRIVE
MAPLE GROVE	ASTON	AT THE JUNCTION WITH AUGHTON LANE
WALESWOOD VIEW	ASTON	OPP NO 56 NEXT TO THE LAMP COLUMN
WOODPECKER CLOSE	ASTON	ON THE VERGE ADJ NO 37
BARING ROAD	BLACKBURN	O/S SCHOOL ENTRANCE
KIRKSTEAD ROAD	BLACKBURN	O/S 45 JNC BARBERWOOD ROAD
BENTON WAY	BRADGATE	O/S 49
BRADGATE COURT	BRADGATE	O/S ELECTRIC SUB STATION
KIMBERWORTH ROAD	BRADGATE	O/S 252
MANOR APPROACH	BRADGATE	JNC BRADGATE LANE
REGENT STREET	BRADGATE	O/S 38
ACACIA AVENUE	BRAMLEY	JUNCTION WITH PEAR TREE AVENUE
CAMBRON GARDENS	BRAMLEY	JUNCTION WITH FLANDERWELL AVENUE
CHURCH LANE	BRAMLEY	JCN WITH MAIN STREET, ODD SIDE OF CHURCH LANE
FLANDERWELL AVENUE	BRAMLEY	O/S NO 59
HOWARD ROAD	BRAMLEY	OUTSIDE 100 HOWARD ROAD
MAIN STREET	BRAMLEY	JCN WITH HOWARD ROAD, OPP NO 105
PEAR TREE AVENUE	BRAMLEY	BACK OF F/W JNC OF OLD HALL DRIVE
RANWORTH ROAD	BRAMLEY	JCN OF NORSTEAD CRESCENT, ON THE GRASS VERGE
RANWORTH ROAD	BRAMLEY	WEST OF WAYFORD AVE/RANWORTH ROAD
REEDHAM DRIVE	BRAMLEY	JUNCTION WITH NORSTEAD DRIVE
THE LINGS	BRAMLEY	JCN WITH SEDGE CLOSE
BENT LATHES AVENUE	BRECKS	O/S ST CUTHBERTS JC SITWELL PARK
BRECKS CRESCENT	BRECKS	OPP 81 ENTRANCE TO GARAGES
THE BROW	BRECKS	BACK OF F/WAY O/S 21 JNC BEECH AV
TOLL BAR ROAD	BRECKS	F/WAY AT END OF CUL DE SAC
TOLL BAR ROAD	BRECKS	O/S 42, JNC GIBBING GREAVES ROAD
ATLAS STREET	BRINSWORTH	JCN WITH BAWTRY ROAD
BRINSWORTH LANE	BRINSWORTH	BACK OF FWAY O/S 27
CHILTERN RISE	BRINSWORTH	O/S 2 JNC HOWARTH ROAD
EDMUND AVENUE	BRINSWORTH	O/S 1 JCT HOWARTH ROAD
LICHFIELD WAY	BRINSWORTH	O/S NO 1
NELSON CLOSE	BRINSWORTH	O/S 1, JUNCTION HOWARTH ROAD
SUNNYBANK CRESCENT	BRINSWORTH	BACK OF F/WAY O/S 33
WHITEHILL LANE	BRINSWORTH	O/S 16, JNC HOWARTH ROAD
WHITEHILL ROAD	BRINSWORTH	O/S 56, JNC WILLOWGARTH AVENUE
BIB LANE	BROOKHOUSE	ON THE SHARPE RHS BEND
BROOM GROVE	BROOM	O/S 3
BROOM TERRACE	BROOM	BACK OF FWAY O/S 6

MILE OAK ROAD	BROOM	JUNCTION WITH MOORGATE ROAD
NORRELS DRIVE	BROOM	SIDE OF 111 JCN BROOM VALLEY ROAD
SHROGSWOOD ROAD	BROOM	JUNCTION WITH LATHE ROAD
BROOM VALLEY ROAD	BROOM VALLEY	TOP FWAY OPP 28 WADE CLOSE
MOORGATE GROVE	BROOM VALLEY	JCN MOORGATE ROAD
CANKLOW ROAD	CANKLOW	OPPOSITE JCN JUBILEE STREET
CANKLOW ROAD	CANKLOW	OPPOSITE THE JUNCTION WITH BENTLEY STREET
CANKLOW ROAD	CANKLOW	OPPOSITE JCN WITH CANKLOW HILL ROAD
TOWN STREET	CANKLOW	O/S 2
WEST BAWTRY RD SERVICE RD 2	CANKLOW	ON THE CENTRAL RESERVE OPPOSITE NO 105 WEST BAWTRY ROAD
LOW LANE	CARR	BEND ADJ PROW SIGN OPP STONE COTTAGE
ALBANY STREET	CLIFTON	JUNCTION WITH CLIFTON LANE
ALBION ROAD	CLIFTON	O/S 4
ALDRED STREET	CLIFTON	OPP 16
BADSLEY MOOR LANE	CLIFTON	JUNCTION WITH BADSLEY STREET SOUTH
CLIFTON BANK	CLIFTON	O/S CARTER VILLA
CLIFTON MOUNT	CLIFTON	O/S 15
WELLGATE MOUNT	CLIFTON	O/S 9
DALTON LANE	DALTON	ON THE GRASSED AREA OPP NO 155 DALTON LANE
DONCASTER ROAD	DALTON	O/S 52
FOLJAMBE DRIVE	DALTON	GRASSED AREA OPP 19
HILL TOP LANE	DALTON	NORTH JNC DEAN LANE
HILL TOP LANE	DALTON	SOUTH JUNC FLANDERWELL LANE
NETHERFIELD VIEW	DALTON	BETWEEN 30A AND 32
WATERHOUSE CLOSE	DALTON	S/O 1
WILSON DRIVE	DALTON	PARKING BAY NEAR 15
VICARAGE CLOSE	DALTON PARVA	AT THE JUNCTION WITH CRESWICK ROAD
BURNS ROAD	DINNINGTON	O/S NO 44, ON THE GRASS VERGE
CHURCH LANE	DINNINGTON	ADJ VILLAGE PUB CAR PARK ENTRANCE
CONSTABLE LANE CAR PARK	DINNINGTON	AT THE ENTRANCE TO THE CAR PARK
LAUGHTON ROAD	DINNINGTON	BACK FWAY NR TOILETS/PHONE BOX
SCHOOL STREET	DINNINGTON	SIDE OF NO 147 LAUGHTON ROAD
TIERCEL MEWS	DINNINGTON	OPPOSITE 22
EASTWOOD VALE	EAST DENE	JUNCTION WITH DONCASTER ROAD
FINLAY ROAD	EAST DENE	JCN WITH HALSBURY ROAD
ST JOHNS CLOSE	EAST DENE	O/S NO 2
CONWAY CRESCENT	EAST HERRINGTHORPE	JUNCTION WITH BRADSTONE ROAD
COUPLAND ROAD	EAST HERRINGTHORPE	O/S 2 JNC HIGH GREAVE ROAD ON FW
HIGH GREAVE PLACE	EAST HERRINGTHORPE	O/S 31
RIDGEWAY	EAST HERRINGTHORPE	JCN WITH LOCKWOOD ROAD
WILLOW BECK	EASTWOOD	NEAR THE PLAY AREA
YORK ROAD	EASTWOOD	OPP NO 13, ON THE GRASS VERGE BEHIND THE FOOTWAY
BAY TREE AVENUE	FLANDERWELL	RHS OF NO 48
MARKFIELD DRIVE FOOTPATH 24	FLANDERWELL	ON THE ISLAND, SIDE OF NO 25 MARK GROVE

EAST BAWTRY RD SERVICE RD NORTH	GRANGE	JCN WITH REDROCK ROAD
EAST BAWTRY RD SERVICE RD NORTH	GRANGE	O/S NO 242
CROFT STREET	GREASBROUGH	OPP CHAPEL STREET
ELM GROVE	GREASBROUGH	JUNCTION WITH MUNSBROUGH RISE
FIRTH STREET	GREASBROUGH	OPP NO 23
GREEN STREET	GREASBROUGH	JUNCTION WITH CHU8RCH STREET
HIGHFIELD ROAD	GREASBROUGH	SIDE OF 40 POTTER HILL
LOWFIELD AVENUE	GREASBROUGH	BACK FWAY S/O 35
PARK VIEW	GREASBROUGH	JUNCTION WITH FENTON ROAD
OCCUPATION ROAD	HARLEY	O/S HOOD HILL LODGE, JNC COACH RD
DOWCARR LANE	HARTHILL	O/S 1 JNC WOODALL LANE
PACKMAN LANE	HARTHILL	ON HILL TOWARDS HONEYSYKE WOOD
PRYOR MEDE	HARTHILL	O/S NO 38, ADJACENT TO THE STEPS
PRYOR MEDE	HARTHILL	JCN WITH WOODALL LANE
SERLBY LANE	HARTHILL	O/S 1 THE DOWNINGS ADJ NAME PLATE
WINNEY LANE	HARTHILL	EAST SIDE OF WINNEY LANE NR 30MPH
WINNEY LANE	HARTHILL	ON HILL TOWARDS DERBS BOUNDARY
WINNEY LANE	HARTHILL	BOTTOM OF HILL AT WOOD END
GRANGE DRIVE	HELLABY	O/S NO 1, NEXT TO STREET NAME PLATE
GREENHILL AVENUE	HELLABY	JUNCTION WITH BAWTRY ROAD
BANK TOP ROAD	HERRINGTHORPE	NEXT TO LAMP POST, SIDE OF 29A BRECKS LANE
CHAUCER ROAD	HERRINGTHORPE	ON ISLAND JCT DRYDEN ROAD
FAR FIELD ROAD	HERRINGTHORPE	O/S 22
FAR FIELD ROAD	HERRINGTHORPE	O/S 42
GREAT BANK ROAD	HERRINGTHORPE	ADJ NO 36
GREAT BANK ROAD	HERRINGTHORPE	0/S 27
JUBB CLOSE	HERRINGTHORPE	O/S 2
THE GORSE	HERRINGTHORPE	O/S NO 4/5
WOODLAND WAY	HERRINGTHORPE	O/S 42
PSALTERS LANE	HOLMES	OPPOSITE 186
CARR LANE	HOOTON LEVITT	ADJ 202 ROTHERHAM ROAD
CARR LANE	HOOTON LEVITT	EAST OF JNC LOW LANE
JOAN LANE	HOOTON LEVITT	O/2 28
PEAK LANE	HOOTON LEVITT	O/S MANOR HOUSE
DONCASTER ROAD	HOOTON ROBERTS	JNC RAVENFIELD LANE
DONCASTER ROAD	HOOTON ROBERTS	NR L 187 100M PRIOR TO BOUNDARY
DONCASTER ROAD	HOOTON ROBERTS	NR L 167 BEND DONCASTER SIDE
HIGHTHORN ROAD	KILNHURST	O/S 106 JNC MEADOW VIEW ROAD
RANDERSON DRIVE	KILNHURST	ON THE GRASS VERGE O/S NO 43
SIVILLA ROAD	KILNHURST	BELOW 1
WHEATLEY ROAD	KILNHURST	SIDE OF NO 4 GREENWOOD ROAD
BRADGATE CLOSE	KIMBERWORTH	O/S NO 12
CARR VIEW ROAD	KIMBERWORTH	OPP 2 ADJ STREET NAME PLATE
CLAREMONT STREET	KIMBERWORTH	JNC PITT STREET
CONCORD VIEW ROAD	KIMBERWORTH	JCN WITH WHITLEY VIEW ROAD, NEXT TO STREET NAMEPLATE
DROPPINGWELL ROAD	KIMBERWORTH	OPP 116 ON SERVICE ROAD
EWERS ROAD	KIMBERWORTH	O/S 24



FARM VIEW CLOSE	KIMBERWORTH	O/S 1
FARM VIEW ROAD	KIMBERWORTH	O/S NO 66, BETWEEN THE LITTER BIN AND THE LAMP COLUMN
FARM VIEW ROAD	KIMBERWORTH	JCN WITH LITTLE COMMON LANE
FARM VIEW ROAD	KIMBERWORTH	OPP NO 101, IN FRONT OF THE TREES
FELLOWSFIELD WAY	KIMBERWORTH	O/S 1 JNC WILDING WAY
GRANGE VIEW CRESCENT	KIMBERWORTH	O/S 26 FARM V RD ADJ ST NAME PLT
GRANGE VIEW CRESCENT	KIMBERWORTH	NEXT LAMP ADJ 56 FARM VIEW ROAD
HILL TOP LANE	KIMBERWORTH	ON THE GRASSED AREA OPP NO 2
KEPPEL VIEW ROAD	KIMBERWORTH	O/S NO 2
MANOR HOUSE ROAD	KIMBERWORTH	O/S 2
OAKDALE ROAD	KIMBERWORTH	NEAR KELFORD SPECIAL SCHOOL
POLLARD STREET	KIMBERWORTH	O/S 19
RICHMOND ROAD	KIMBERWORTH	ADJ 53 BENNETT STREET
SOPEWELL ROAD	KIMBERWORTH	BETWEEN LINK PATHS 31-37
SOUTH ROAD	KIMBERWORTH	TELEGRAPH POLE O/S 'LYNDERN'
THE MOTTE	KIMBERWORTH	LAY-BY OPPOSITE GARAGES, NEAR TEN PIN BOWLING CAR PARK
THORNTON STREET	KIMBERWORTH	JNC DEEPDALE ROAD, O/S 258
UPPER WORTLEY ROAD	KIMBERWORTH	BEHIND BUS SHELTER, ENTRANCE TO GRANGE PARK GOLF COURSE
UPPER WORTLEY ROAD	KIMBERWORTH	ENTRANCE TO SCHOOL, LHS F/WAY
WATSON GLEN	KIMBERWORTH	SIDE OF NO 14
WELL VIEW ROAD	KIMBERWORTH	O/S 23, NEXT TO LAMP POST
WEST HILL	KIMBERWORTH	ADJ BT BOX OPP WHITLEY VIEW RD
WEST HILL	KIMBERWORTH	BACK F/WAY ON SPLAY O/S 111
WORTLEY ROAD	KIMBERWORTH	O/S 404 BOTTOM OF SERVICE ROAD
BIRKS ROAD	KIMBERWORTH PARK	JUNCTION WITH DUKE STREET
CLIFFORD ROAD	KIMBERWORTH PARK	JUNCTION WITH LEYBOURNE ROAD
CRANE ROAD	KIMBERWORTH PARK	JCN WITH HUDSON ROAD
EILAM ROAD	KIMBERWORTH PARK	OPP YE SUB-STATION JNC EILAM CL
FENTON CROFT	KIMBERWORTH PARK	O/S NO 20
FENTON FIELDS	KIMBERWORTH PARK	JUNCTION WITH FENTON ROAD
HUNGERHILL ROAD	KIMBERWORTH PARK	O/S 109 JNC GRANGE DRIVE
JEWITT ROAD	KIMBERWORTH PARK	BOTTOM OF HILL OPPOSITE NO 7 SIDONS CLOSE
OAKS LANE	KIMBERWORTH PARK	ADJACENT HOOK, KIMBERWORK PARK PH, JNC TOWN LANE
OAKS LANE	KIMBERWORTH PARK	OPP 14
REDSCOPE ROAD	KIMBERWORTH PARK	ADJACENT 46 HUNGERHILL ROAD NEXT TO CABINET
REDSCOPE ROAD	KIMBERWORTH PARK	ADJ 63 REDSCOPE ROAD
RHODES AVENUE	KIMBERWORTH PARK	ADJ YE SUB-STATION, OPP JCN
SIMMONITE ROAD	KIMBERWORTH PARK	JCN WITH CHAMBERS ROAD

STUBBS WALK	KIMBERWORTH PARK	AT THE ENTRANCE FROM STUBBS CRESCENT
WATSON ROAD	KIMBERWORTH PARK	BETWEEN 122 & 175 FENTON ST
WATSON ROAD	KIMBERWORTH PARK	O/S 107, JNC WARREN MOUNT
WOOD ROAD	KIMBERWORTH PARK	O/S 3
ALDOUS CLOSE	KIVETON PARK	OPP NO 1
CHAPEL WAY	KIVETON PARK	OPP NO 1 CHAPEL WAY, NEAR TO THE PRIMARY CARE CENTRE
DOG KENNELS LANE	KIVETON PARK	NR BUS STOP BOTTOM OF HILL
DOG KENNELS LANE	KIVETON PARK	HALF WAY UP HILL NR WOODLANDS
KIVETON GARDENS	KIVETON PARK	JCN WITH HIGHTHORN WAY
KIVETON LANE	KIVETON PARK	JNC RED HILL
MANOR ROAD	KIVETON PARK	JNC PACKMAN ROAD
PARK VIEW	KIVETON PARK	IN THE RECESS AT THE JUNCTION WITH STATION ROAD. (SIDE OF 103 STATION
PECK MILL VIEW	KIVETON PARK	ON VERGE NEXT TO PARKING BAYS OPP NURSING HOME
PENNYHOLME CLOSE	KIVETON PARK	OPPOSITE 18
RED HILL	KIVETON PARK	O/S KIVETON PARK STATION
STORTH LANE	KIVETON PARK	JUNCTION WITH LIMETREE AVENUE
SYCAMORE AVENUE	KIVETON PARK	O/S 26
WALES ROAD	KIVETON PARK	BACK OF F/WAY NR LIBRARY
HANGSMAN LANE	LAUGHTON COMMON	OPP ALL SAINTS MEADOW
HOOTON LANE	LAUGHTON-EN-LE-MORTHEN	OPP 15 HOOTON LANE
HOOTON LANE	LAUGHTON-EN-LE-MORTHEN	ON THE BEND BETWEEN MANOR COTTAGE AND MANOR FARM
KINGSWOOD AVENUE	LAUGHTON-EN-LE-MORTHEN	SIDE OF NO 1 DOLESWOOD DRIVE
BAWTRY RD SERVICE RD 1 NORTH	LISTERDALE	OPP NO 135 AT THE ENTRANCE TO THE SUBWAY
CHURCH LANE	MALTBY	ADJ THE WHITE SWAN PH
DUNNS DALE	MALTBY	O/S 51
HIGH STREET	MALTBY	O/S FIRE STATION
HIGH STREET	MALTBY	MUGLET LANE TRAFFIC LIGHTS
LUMLEY CLOSE	MALTBY	NEXT TO STREET NAMEPLATE O/S NO 2 LUMLEY CLOSE
MILTON STREET	MALTBY	TOP SIDE OF NO 21
MORTIMER ROAD	MALTBY	JUNCTION WITH ELGAR DRIVE
POPLAR RISE	MALTBY	O/S NUMNER 1, AT THE JCN WITH HOLLYTREE AVENUE
ROLLESTON AVENUE	MALTBY	O/S 20
RYTON CLOSE	MALTBY	ON GRASS VERGE O/S 5 RYTON CLOSE
SOUSA STREET	MALTBY	AT THE JUNCTION WITH MORTIMER ROAD.
WOOD LEA	MALTBY	BOTTOM OF HILL
HENLEY WAY	MASBROUGH	JNC AVON MOUNT ADJ 2
MEADOW BANK ROAD	MEADOWBANK	BETWEEN 466 AND 468
GRANGE ROAD	MOORGATE	O/S 60
HALLAM ROAD	MOORGATE	JCN WITH MORTAIN ROAD
HEATHER CLOSE	MOORGATE	O/S THE FAIRFIELD CAR PARK
NORFOLK WAY	MOORGATE	JUNCTION WITH MOORGATE ROAD

NORRELS CROFT	MOORGATE	O/S 12/14
OSBERT ROAD	MOORGATE	JUNCTION WITH RENISHAW AVENUE
OXLEY GROVE	MOORGATE	JCN BRUNSWICK ROAD O/S 50
RAMSDEN ROAD	MOORGATE	O/S 52
RENISHAW AVENUE	MOORGATE	JCN WITH HALL CRESCENT
RICHARD ROAD	MOORGATE	BETWEEN 19/21
SHOREHAM DRIVE	MOORGATE	ON PAD ON ROUNDABOUT
WHISTON GROVE	MOORGATE	O/S 15 BOTTOM WHISTON GROVE
WOODFOOT ROAD	MOORGATE	ON GRASS VERGE O/S 62
BROOM RIDDINGS	MUNSBROUGH	ADJ FWAY BETWEEN 23 & 25
MUNSBROUGH LANE	MUNSBROUGH	OPPOSITE NO 54
EDINBURGH DRIVE	NORTH ANSTON	S/O LAMP 15 OPP 73
LIMEKILNS	NORTH ANSTON	O/S 1 JNC QUARRY LANE
MAIN STREET	NORTH ANSTON	OPPOSITE NO 42
MAIN STREET	NORTH ANSTON	BOTTOM FWAY TO THE GREEN
NARROW LANE	NORTH ANSTON	OPPOSITE 11 RACKFORD ROAD
PENNY PIECE LANE	NORTH ANSTON	JUNCTION WITH LODGE FARM CLOSE
QUARRY LANE	NORTH ANSTON	NEXT THE THE BOLLARDS AT THE ENTRANCE TO THE MEDICAL CENTRE
SANCTUARY FIELDS	NORTH ANSTON	NEXT TO LAMP COLUMN 4
THE BAULK	NORTH ANSTON	BACK FWAY JCN HANGING BANK COURT
GREASBROUGH ROAD	NORTHFIELD	NEAR ENTRANCE TO MULTI STOREY CAR PARK
ASHWOOD ROAD	PARKGATE	O/S 57
WESTFIELD ROAD	PARKGATE	ADJ TEL BOX OPP 73
WESTFIELD ROAD	PARKGATE	O/S CASUARINA
CHURCH LANE	RAVENFIELD	BACK FW ADJ TELE POLE O/S 1
HELLABY VIEW	RAVENFIELD	BACK FWAY JNC MOOR LANE SOUTH
HOLLINGS LANE	RAVENFIELD	BACK FWAY ADJ 144
SPENCER DRIVE	RAVENFIELD	JUNCTION WITH SILVERMORE DRIVE
ASH GROVE	RAWMARSH	JUNCTION WITH BEECH AVENUE
CENTRAL DRIVE	RAWMARSH	CAR PARK O/S RIG DYKE
CHARLES STREET	RAWMARSH	O/S 47
CHURCH STREET	RAWMARSH	BACK OF FWAY O/S 24
CHURCH STREET	RAWMARSH	BACK FWAY O/S 73
DERWENT DRIVE	RAWMARSH	O/S NO 15
DICKENS ROAD	RAWMARSH	BETWEEN 1&6 PRIESTLEY AVENUE
ESTATE ROAD	RAWMARSH	OPPOSITE NO 5
HAGUE AVENUE	RAWMARSH	O/S NO 230, JUNC WITH BURKINSHAW AVENUE, NEXT TO METAL CABINET
HAUGH GREEN	RAWMARSH	SIDE OF NO 53
HAUGH GREEN	RAWMARSH	ADJACENT TO NO 101
HAUGH RD SERVICE RD	RAWMARSH	O/S 122 S/O GREEN CABINET
HOOBER COURT	RAWMARSH	NEXT TO STREET NAME PLATE O/S 1 HOOBER COURT
MARRION ROAD	RAWMARSH	JUNCTION WITH BUSBY ROAD
NEW MEADOWS	RAWMARSH	SIDE OF NO 76
NORTH STREET	RAWMARSH	O/S 56 END OF FOOTPATH
OLD WARREN VALE	RAWMARSH	CLOSE TO THE ENTRANCE TO THE WASTE RECYCLING CENTRE.
SANDHILL ROAD	RAWMARSH	O/S 46, JNC GRANGE ROAD
SCHOOLFIELD DRIVE	RAWMARSH	NEAR ENTRANCE TO THE PARK

STUBBIN CLOSE	RAWMARSH	O/S 29 CORNER OF FENCE
THE BRIDLEWAY	RAWMARSH	BETWEEN NUMBER 3 AND 5
TINKER ROAD	RAWMARSH	JUNCTION WITH ST NICOLAS ROAD
WEST AVENUE	RAWMARSH	JUNCTION WITH KNAPTON AVENUE
WILTON CLOSE	RAWMARSH	SIDE OF NO 1
ALL SAINTS SQUARE	ROTHERHAM TOWN CENTRE	BLACK BOLLARD REAR OF FOUNTAIN
ALL SAINTS SQUARE	ROTHERHAM TOWN CENTRE	OPP MIDLAND OPTICIANS
CARLISLE STREET	ROTHERHAM TOWN CENTRE	JCN WITH WHARNCLIFFE STREET
CATHERINE STREET	ROTHERHAM TOWN CENTRE	SIDE OF NO 2 PERCY STREET
DON STREET	ROTHERHAM TOWN CENTRE	40M SOUTH OF MAIN STREET
DOWNS ROW	ROTHERHAM TOWN CENTRE	ADJ TOP OF STEPS
EFFINGHAM SQUARE	ROTHERHAM TOWN CENTRE	NEXT TO THE CLOCK TOWER
EFFINGHAM SQUARE	ROTHERHAM TOWN CENTRE	OPP EASTWOODS BEHIND LITTER BIN
FREDERICK STREET	ROTHERHAM TOWN CENTRE	BETWEEN B KING & OLD POLICE STAT
HIGH STREET	ROTHERHAM TOWN CENTRE	S/O ROYAL BANK SCOTLAND
HOWARD STREET	ROTHERHAM TOWN CENTRE	JNC EASTWOOD LN S/O STEPS MARKET
MOORGATE STREET	ROTHERHAM TOWN CENTRE	SIDE OF 'CORN LAW RHYMER' PH
NOTTINGHAM STREET	ROTHERHAM TOWN CENTRE	ENTRANCE TO DRUMMOND STREET CAR PARK
QUARRY HILL	ROTHERHAM TOWN CENTRE	O/S KTCHEN GALLERY
SCALA CAR PARK	ROTHERHAM TOWN CENTRE	NEXT TO THE PAY POINT
SNAIL HILL	ROTHERHAM TOWN CENTRE	O/S NEW CAREERS TRAINING
THE STATUTES	ROTHERHAM TOWN CENTRE	BEHIND THE POLICE STATION, CLOSE TO AN EXISTING GULLY.
UNITY PLACE	ROTHERHAM TOWN CENTRE	SIDE OF NO 34 WESTGATE
UNNAMED TESCO CAR PARK ACCESS	ROTHERHAM TOWN CENTRE	BOTTOM OF ACCESS RAMP
UNNAMED TESCO CAR PARK ACCESS	ROTHERHAM TOWN CENTRE	CLOSE TO THE PAY MACHINE - CENTRE OF CAR PARK, TOWARDS TO FOOTBRIDGE
WELLGATE NORTH CAR PARK	ROTHERHAM TOWN CENTRE	SIDE OF NO 34 WELLGATE
WILFRED STREET	ROTHERHAM TOWN CENTRE	JUNCTION WITH MOORGATE STREET
ADMIRALS CREST	SCHOLES	JUNCTION WITH UPPER WORTLEY ROAD
MIDDLEWOOD DRIVE	SCHOLES	OPPOSITE 6 MIDDLEWOOD DRIVE, NEXT TO THE LAMP COLUMN
SCHOLES LANE	SCHOLES	O/S SCHOLES LODGE
ABBAY LANE	SLADE HOOTON	ADJ PROW SIGN ABOVE WATER WRK ENT
CROWGATE	SOUTH ANSTON	O/S 12 JNC AXLE LANE
LOCKWOOD AVENUE	SOUTH ANSTON	JUNCTION WITH PINE AVENUE
LOCKWOOD AVENUE	SOUTH ANSTON	OPP NO 13, NEXT TO ELECTRIC SUBSTATION
ORCHARD GARDENS	SOUTH ANSTON	BACK OF PARKING BAY O/S 3
ORCHID WAY	SOUTH ANSTON	SIDE OF NO 19, NEXT TO THE LAMP COLUMN

SHEFFIELD ROAD	SOUTH ANSTON	SIDE OF 6 CHURCH FARM COURT
SHEFFIELD ROAD	SOUTH ANSTON	BACK OF F/WAY AT PATH TO MANOR GD
ST DAVIDS DRIVE	SOUTH ANSTON	BACK OF F/WAY AT CUL-DE-SAC
WEST BANK DRIVE	SOUTH ANSTON	ADJ ENTRANCE TO WEST BANK RISE
WEST BANK DRIVE	SOUTH ANSTON	ADJ 27
YEOMANS WAY	SOUTH ANSTON	JCN SHEFFIELD ROAD
CHESTERFIELD ROAD	SWALLOWNEST	JNC WETHERBY DRIVE
CHESTNUT ROAD	SWALLOWNEST	O/S 32
HAIGH MOOR WAY	SWALLOWNEST	OPP 162
HAIGH MOOR WAY	SWALLOWNEST	OPPOSITE THE JUNCTION WITH KESTREL RISE, FENCE
JASMINE GARDENS	SWALLOWNEST	OPPOSITE NO 7
MAIN STREET	SWALLOWNEST	RHS OF 'DONE BOOKMAKERS'
NURSERY ROAD	SWALLOWNEST	JUNCTION WITH AUGHTON ROAD, NEXT TO THE UTILITY CABINETS
PARK DRIVE	SWALLOWNEST	OPP NO 25
PARK HILL GARDENS	SWALLOWNEST	SIDE OF NO 25 SHEFFIELD ROAD
SHEFFIELD ROAD	SWALLOWNEST	JUNCTION WITH SWALLOW WOOD ROAD, ON THE GRASS VERGE
SHEFFIELD ROAD	SWALLOWNEST	O/S 153
SHEFFIELD ROAD	SWALLOWNEST	ADJ TEL. BOX JNC WEST PARK DR
SHEFFIELD ROAD	SWALLOWNEST	O/S SCHOOL
SHEFFIELD ROAD	SWALLOWNEST	NEAR ASTON BYPASS ROUNDABOUT
SWALLOW WOOD ROAD	SWALLOWNEST	OPP 16, NEXT TO ELECTRICITY SUB-STATION
SWALLOW WOOD ROAD	SWALLOWNEST	JCN CHESTERFIELD ROAD
WETHERBY DRIVE	SWALLOWNEST	ON THE GRASS VERGE, OPP THE JCN WITH COLLINGHAM ROAD
WORKSOP ROAD	SWALLOWNEST	OPP JNC MANVERS WAY
ALDERVALE CLOSE	SWINTON	NEXT TO LAMP COLUMN 1, SIDE OF NO 6 ALDERVALE CLOSE, SWINTON
BROOKFIELD AVENUE	SWINTON	SIDE OF NO 85 CLIFFEFIELD ROAD
BROOKSIDE	SWINTON	O/S NO 18
CARAWAY GROVE	SWINTON	ENTRANCE TO THE SNICKET, SIDE OF NO 50
CEDAR CLOSE	SWINTON	O/S NO 3
CLIFFE BANK	SWINTON	JCN WITH WORTLEY AVENUE
FERNVALE WALK	SWINTON	BOTTOM OF HILL NR PARKING BAY
FOXLAND AVENUE	SWINTON	S/O LAMP ADJ 2
GLEBE ROAD	SWINTON	JUNCTION WITH GLEBE CLOSE
HOLMOAK CLOSE	SWINTON	SIDE OF 43 HOLMOAK CLOSE
MEADOW CROFT	SWINTON	O/S NO 3, NEXT TO THE LAMP COLUMN
OAKBANK CLOSE	SWINTON	OPP 11, REAR OF 77 CELANDINE RISE
PARK CLOSE	SWINTON	OPPOSITE 48
SANDALWOOD RISE	SWINTON	ADJACENT TO THE TELEGRAPH POLE NEAR NO 40
SANDALWOOD RISE	SWINTON	O/S GREEN CABINET NEAR TO NO 10
STATION STREET	SWINTON	JCN WITH QUEEN STREET
THE CRESCENT	SWINTON	JCN WITH THE LEA, ON THE GRASS VERGE
THE LARCHES	SWINTON	OPP 7
TIVERTON CLOSE	SWINTON	BETWEEN 7 AND 8
WARREN VALE ROAD	SWINTON	AT THE ENTRANCE TO WARREN VALE ROAD SERVICE ROAD

TENTER STREET	THORNHILL	NEXT TO LC S/O 153 JAMES STREET
BROOK HILL	THORPE HESLEY	ADJ SHOP ON PATH TO SCHOOL
CURLEW RISE	THORPE HESLEY	ON THE GRASS VERGE, OPPOSITE ENTRANCE TO MARTIN RISE
ELDERTREE ROAD	THORPE HESLEY	ADJ FOOTPATH BETWEEN 60/62
HESLEY LANE	THORPE HESLEY	JNC THORPE ST OPP JNC BROOK HILL
OAKEN WOOD ROAD	THORPE HESLEY	INSIDE ENTR TO FOOTPATH AT SIDE OF NO 49 OAKEN WOOD ROAD
RAVEN DRIVE	THORPE HESLEY	JCN WITH SANDPIPER ROAD
RAVEN DRIVE	THORPE HESLEY	SIDE OF ELECTRICITY SUBSTATION OPPOSITE FULMAR WAY
SOUGH HALL AVENUE	THORPE HESLEY	O/S YE SUB STATION
SOUGH HALL CLOSE	THORPE HESLEY	O/S 6
SOUGH HALL ROAD	THORPE HESLEY	O/S 36
THORPEFIELD DRIVE	THORPE HESLEY	ADJACENT 1
WENTWORTH CLOSE	THORPE HESLEY	LHS EL SUB STATION
WINDSOR ROAD	THORPE HESLEY	OPPOSITE NO 12
BACK LANE	THORPE SALVIN	HILL THORPE SIDE OF BOTTOM FARM C
COMMON ROAD	THORPE SALVIN	IN DIP NR MOOR MILL FARM
TURNERWOOD	THORPE SALVIN	TOP OF INCLINE BEFORE VILLAGE
TURNERWOOD	THORPE SALVIN	LAY BY NEAR TEL BOX
ARRAN HILL	THRYBERGH	BACK OF FWAY O/S 4 GILDRAV
CHURCH VIEW	THRYBERGH	AGAINST THE BRICK WALL BETWEEN 17 ARRAN HILL & 5 CHURCH VIEW
DONCASTER ROAD	THRYBERGH	BUS STOP AT LAMP 35 (JUST UP HILL FROM STEELWORKS ENTRANCE)
OLDGATE LANE	THRYBERGH	O/S POLICE STATION
PARK LANE	THRYBERGH	OPPOSITE POST OFFICE, BETWEEN 189 AND RAILWAY BRIDGE
BRAMPTON MEADOWS	THURCROFT	O/S 14
KIVETON LANE	TODWICK	AT THE JUNCTION WITH MORTAINS, OPPOSITE 51 KIVETON LANE
THE MEADOWS	TODWICK	ON THE BEND, O/S NO 83
THE PASTURES	TODWICK	SHOP FRONTAGE
ADMIRAL BIGGS DRIVE	TREETON	OPP NO 7, NEXT TO METAL CABINET
HOLMES CRESCENT	TREETON	OPP 9/11 S/O POLE 1
MILL LANE	TREETON	BACK FWAY RAILWAY BRIDGE
ROTHER CRESCENT	TREETON	AT THE ENTRANCE, NEXT TO NO 13
SPA WELL CRESCENT	TREETON	SOUTH JCN WITH BOLE HILL
SPA WELL CRESCENT	TREETON	NORTH JCN WITH BOLE HILL
THE BUNGALOWS	TREETON	GRASS VERGE ADJ NO 1
THE TWENTYLANDS	TREETON	OPPOSITE 16
WASHFIELD LANE	TREETON	NR SEATS OPP TOWNEND CLOSE
ALMOND TREE ROAD	WALES	O/S NO 3, JCN WITH FIR TREE DRIVE
CHERRY TREE ROAD	WALES	JCN WITH ALMOND TREE ROAD, SIDE OF 71
CHERRY TREE ROAD	WALES	JCN WITH SCHOOL ROAD, O/S 2
MANSFIELD ROAD	WALESWOOD	BELOW ROTHER VALLEY PARK ENT
MANSFIELD ROAD	WALESWOOD	NR LAMP 101
BISCAY WAY LIBRARY CAR PARK	WATH-UPON-DEARNE	ENTRANCE TO THE CAR PARK
BUCKLEIGH ROAD	WATH-UPON-DEARNE	ON THE GRASS VERGE O/S 75

MILL LANE	WATH-UPON-DEARNE	AT THE SHERP BEND WITH NEWHILL ROAD
MILL LANE	WATH-UPON-DEARNE	OPP STACEY MILL HOUSE
MONTGOMERY ROAD	WATH-UPON-DEARNE	ON THE CORNER WHERE MONTGOMERY ROAD MEETS CHURCH STREET
MONTGOMERY ROAD	WATH-UPON-DEARNE	STEPS TO SIDE OF DOCTORS SURGERY
MOOR ROAD	WATH-UPON-DEARNE	SIDE OF POST OFFICE
OAK ROAD	WATH-UPON-DEARNE	O/S NO 177
PARK ROAD	WATH-UPON-DEARNE	SIDE OF 62 CHAPEL STREET
THORNHILL PLACE	WATH-UPON-DEARNE	O/S 2
DOUGLAS STREET	WELLGATE	ENTRANCE TO DOUGLAS STREET CAR PARK
GODSTONE ROAD	WELLGATE	JUNCTION WITH TOOKER ROAD
MANSFIELD ROAD	WELLGATE	ADJ MULTI STOREY JNC WELLGATE
THE CROFTS	WELLGATE	TOWN HALL PLAZA. O/S TOWN HALL, OPP 'CROSS KEYS' PH
ORCHARD PLACE	WEST MELTON	O/S 30, SIDE OF LAMP 5
ALMA ROW	WHISTON	O/S STREET LAMP NO. 1
BARFIELD AVENUE	WHISTON	OPP 14
CHAFF CLOSE	WHISTON	JCN WITH CHAFF LANE, NEXT TO THE METAL CABINET
COTSWOLD CRESCENT	WHISTON	O/S NO 32
EAST BAWTRY RD SERVICE RD SOUTH HILL SIDE	WHISTON	OPP NO 461, AGAINST THE SHORT STONE WALL
HUNGER HILL ROAD	WHISTON	BOTTOM FWAY STEPS
HUNGER HILL ROAD	WHISTON	GRASSED AREA OPP 28
RERESBY CRESCENT	WHISTON	JUNCTION WITH RERESBY ROAD
SCHOOL HILL	WHISTON	BACK F/W, TOP OF STEPS NR CHURCH
SPENCER GREEN	WHISTON	O/S 11, ADJACENT TO ST NAMEPLATE
UPPER RYE CLOSE	WHISTON	OPP 2 ABOVE JCN GREYSTONES ROAD
WHISTON BROOK VIEW	WHISTON	JNC GREYSTONES ROAD, ADJ N/PLATE
BAWTRY ROAD	WICKERSLEY	F/BRIDGE-WICK COMP NXT BARRIER
BAWTRY ROAD	WICKERSLEY	O/S P.H. JCT CROSS STREET NR PELICAN CROSSING
BAWTRY ROAD	WICKERSLEY	ENTRANCE TO SUBWAY, OUTSIDE TANYARD
BLACK CARR ROAD	WICKERSLEY	O/S 76
DALE ROAD	WICKERSLEY	END OF CUL-DE-SAC BETWEEN 75 & 84
MOORLANDS	WICKERSLEY	O/S NO 1
NEWHALL AVENUE	WICKERSLEY	JUNCTION WITH SECOND LANE, SIDE OF NO 24.
ROSE DRIVE	WICKERSLEY	JUNCTION WITH MYRTLE CRESCENT
ROSEMARY ROAD	WICKERSLEY	JUNCTION WITH MELCISS ROAD
SPRINGFIELD ROAD	WICKERSLEY	END OF CUL-DE-SAC
ST ALBANS WAY	WICKERSLEY	O/S 26
ROBINETS ROAD	WINGFIELD	O/S NO 66
TOWN LANE	WINGFIELD	JCN WITH LAPWATER ROAD
WINGFIELD ROAD	WINGFIELD	OPP 9/15 PLOWMANS WAY
HAIL MARY DRIVE	WOODHOUSE MILL	JUNCTION WITH COALBROOK ROAD
ST JAMES WALK	WOODHOUSE MILL	JUNCTION WITH ORGREAVE RISE

ROCKFIELD DRIVE	WOODSETTS	BETWEEN 11/13
-----------------	-----------	---------------



## APPENDIX F – PARISH AND TOWN COUNCIL SALT BINS

### Aston-cum-Aughton Parish Council

BEECH WAY	SWALLOWNEST	SIDE OF 1 CHESTNUT ROAD
BRAMLEY AVENUE	ASTON	AROUND THE CORNER FROM ROSEGARTH AVENUE, ON THE RHS
CORAL DRIVE	AUGHTON	ON THE GRASS VERGE AT THE SIDE OF 2 CORAL DRIVE
GRAY AVENUE	AUGHTON	SIDE OF 6 MASON AVENUE
HADDON WAY	ASTON	SIDE OF 2 THORESBY CLOSE
HALL ROAD	AUGHTON	OUTSIDE 2A HALL ROAD
HEPWORTH DRIVE	ASTON	O/S 93 HEPWORTH DRIVE
HERON HILL	ASTON	ON THE LEFT SIDE OF THE CHASE AROUND THE CORNER FROM HERON HILL
STONE HILL DRIVE	SWALLOWNEST	OUTSIDE NO 12, AT THE SIDE OF LIGHTING COLUMN 3
THORESBY CLOSE	ASTON	TO THE RHS OF THE DRIVEWAY AT NO 19
WENTWORTH AVENUE	ASTON	ON THE GRASSED AREA ADJACENT NO 18
WINDSOR RISE	ASTON	ON GRASSED AREA OPPOSITE WOODPECKER CLOSE
WINDY RIDGE	AUGHTON	OUTSIDE 7 WINDY RIDGE
PICKERING CRESCENT	SWALLOWNEST	TWO THIRDS OF THE WAY UP TO THE REAR OF THE GRASSED AREA ON THE LEFT
THORNCLIFFE CLOSE	SWALLOWNEST	TO THE RHS OF NO 35, AT THE SIDE OF LIGHTING COLUMN 5

### Dalton Parish Council

BELCOURT ROAD	BRECKS	JCN CAVANDISH CL O/S 10 BELCOURT RD
DALTON LANE	DALTON	AT THE JUNCTION WITH CRESWICK ROAD, ON THE GRASS VERGE
DONCASTER ROAD	DALTON	OUTSIDE THE SHOPS, ON THE FOOTWAY
FAVELL ROAD	EAST HERRINGTHORPE	JCN BRECKS LN O/S 8
LANGLEY CLOSE	EAST HERRINGTHORPE	END OF CUL-DE-SAC NR 4 AGAINST GARAGE WALL
NETHERFIELD VIEW	DALTON	SIDE OF 35 NETHERFIELD VW

### Harthill with Woodall Parish Council

DE SUTTON PLACE	HARTHILL	O/S NO 16 DE SUTTON PLACE
NORTHLANDS	HARTHILL	GRASS VERGE AT THE SIDE OF 1 NORTHLANDS
PRYOR MEDE	HARTHILL	FOOTWAY AT THE END OF PRYOR MEDE
UNION STREET	HARTHILL	ON THE FOOTWAY, NORTH OF SERLBY LANE
WINNEY HILL	HARTHILL	FOOTWAY ON WINNEY HILL, NORTH OF CRESCENT

### Ravenfield Parish Council

LONGFIELD DRIVE	RAVENFIELD	JCN WITH SMEATON CLOSE
-----------------	------------	------------------------

### Thrybergh Parish Council

CLIFFORD AVENUE	THRYBERGH	O/S NO 1
DONCASTER ROAD	THRYBERGH	JCN WITH POPLAR AVENUE - O/S NO 27, NEAR THE ZEBRA CROSSING
GULLINGWOOD DRIVE	THRYBERGH	BETWEEN NOS 35 AND 37
THE PADDOCKS	THRYBERGH	O/S NO 1, NEXT TO THE STREET NAMEPLATE
ST LEONARDS CROFT	THRYBERGH	AT THE JCN WITH SCHOOL LANE
TOWNEND AVENUE	DALTON	JCN WITH OLDGATE LANE

### Wentworth Parish Council

COACH ROAD	HARLEY	AT THE BEND WITH HOODHILL ROAD, OPP 9 COACH ROAD
KIRBY LANE	WENTWORTH	NEAR FIELD GATE AT THE ENTRANCE TO WENTWORTH TRANS PENNINE TRAIL 1

## APPENDIX G – PRECAUTIONARY SALTING ROUTES

Route	Sequence		Description
Route 1	5	TRAVEL	HELLABY DEPOT TO SANDBECK WAY, TURN RIGHT
Route 1	10	TRAVEL	SANDBECK WAY TO DENBY WAY (SOUTHBOUND), TURN RIGHT
Route 1	15	TRAVEL	DENBY WAY (SOUTHBOUND) TO BAWTRY ROAD RBT, TURN RIGHT
Route 1	20	TRAVEL	BAWTRY ROAD RBT TO BAWTRY ROAD (WESTBOUND), 3RD EXIT
Route 1	25	TRAVEL	BAWTRY ROAD (WESTBOUND) TO HELLABY RBT, STRAIGHT
Route 1	30	TRAVEL	HELLABY RBT TO BAWTRY ROAD (WESTBOUND), 2ND EXIT
Route 1	35	TRAVEL	BAWTRY ROAD (WESTBOUND) TO BAWTRY ROAD (WESTBOUND), STRAIGHT
Route 1	40	TRAVEL	BAWTRY ROAD (WESTBOUND) TO WICKERSLEY RBT, 2ND EXIT
Route 1	45	TRAVEL	WICKERSLEY RBT TO BAWTRY ROAD (WESTBOUND), 2ND EXIT
Route 1	50	TRAVEL	BAWTRY ROAD (WESTBOUND) TO EAST BAWTRY ROAD (WESTBOUND), STRAIGHT
Route 1	55	TRAVEL	EAST BAWTRY ROAD (WESTBOUND) TO WORRY GOOSE ISLAND RBT, TURN RIGHT
Route 1	60	TRAVEL	WORRY GOOSE ISLAND ISLAND TO BROOM LANE, 3RD EXIT
Route 1	65	TRAVEL	BROOM LANE TO GRANGE ROAD, TURN LEFT
Route 1	70	SALT	GRANGE ROAD TO WEETWOOD ROAD, TURN RIGHT
Route 1	75	SALT	WEETWOOD ROAD TO SPINNEYFIELD, TURN RIGHT
Route 1	85	TRAVEL	BROOM LANE TO GRANGE ROAD, TURN RIGHT
Route 1	90	TRAVEL	GRANGE ROAD TO WEETWOOD ROAD, TURN RIGHT
Route 1	95	TRAVEL	WEETWOOD ROAD TO SPINNEYFIELD, TURN LEFT
Route 1	100	SALT	SPINNEYFIELD TO MOORGATE ROAD, TURN LEFT
Route 1	105	TRAVEL	MOORGATE ROAD TO WEST BAWTRY ROAD, TURN RIGHT
Route 1	110	SALT	WEST BAWTRY ROAD TO ROTHERWAY RBT, STRAIGHT
Route 1	115	SALT	ROTHERWAY RBT TO WEST BAWTRY ROAD (WESTBOUND), 2ND EXIT
Route 1	120	SALT	WEST BAWTRY ROAD TO CANKLOW RBT, U TURN
Route 1	125	SALT	CANKLOW RBT TO WEST BAWTRY ROAD (EASTBOUND), 4TH EXIT
Route 1	130	SALT	WEST BAWTRY ROAD TO ROTHERWAY RBT, U-TURN
Route 1	135	TRAVEL	ROTHERWAY RBT TO WEST BAWTRY ROAD (WESTBOUND), 3RD EXIT
Route 1	140	TRAVEL	WEST BAWTRY ROAD (WESTBOUND) TO CANKLOW RBT, TURN LEFT
Route 1	145	TRAVEL	CANKLOW R BT TO BAWTRY ROAD, 1ST EXIT
Route 1	150	TRAVEL	BAWTRY ROAD TO NORMANVILLE AVENUE, TURN LEFT
Route 1	155	SALT	NORMANVILLE AVENUE TO BAWTRY ROAD SERVICE ROAD, STRAIGHT
Route 1	160	SALT	BAWTRY ROAD SERVICE ROAD TO NORMANVILLE AVENUE, TURN RIGHT
Route 1	165	TRAVEL	NORMANVILLE AVENUE TO BAWTRY ROAD, TURN RIGHT
Route 1	170	TRAVEL	BAWTRY ROAD TO CENTENARY WAY, TURN LEFT
Route 1	180	SALT	CENTENARY WAY (NORTHBOUND) TO ICKLES RBT, STRAIGHT
Route 1	185	TRAVEL	ICKLES RBT TO CENTENARY WAY (NORTHBOUND), 2ND EXIT
Route 1	190	SALT	CENTENARY WAY (NORTHBOUND) TO MASBROUGH STREET JCN, STRAIGHT
Route 1	195	SALT	CENTENARY WAY (NORTHBOUND) TO COLLEGE ROAD RBT, TURN LEFT

Route 1	205	TRAVEL	COLLEGE ROAD RBT TO NEW WORTLEY ROAD (WESTBOUND), 1ST EXCIT
Route 1	210	TRAVEL	NEW WORTLEY ROAD (WESTBOUND) TO NEW WORTLEY ROAD RBT, STRAIGHT
Route 1	215	TRAVEL	NEW WORTLEY ROAD RBT TO NEW WORTLEY ROAD, 2ND EXIT
Route 1	220	TRAVEL	NEW WORTLEY ROAD TO RHYMERS RBT, TURN RIGHT
Route 1	225	SALT	RHYMERS RBT (ALL WAY ROUND) TO FENTON ROAD, 7TH EXIT
Route 1	230	SALT	FENTON ROAD TO BRADGATE ROAD, TURN LEFT
Route 1	240	SALT	FENTON STREET TO WATSON ROAD, TURN LEFT
Route 1	245	SALT	WATSON ROAD TO WORTLEY ROAD, TURN RIGHT
Route 1	250	SALT	WORTLEY ROAD TO GRANGE VIEW ROAD, TURN LEFT
Route 1	255	SALT	GRANGE VIEW ROAD TO HILL VIEW EAST, TURN RIGHT
Route 1	260	SALT	HILL VIEW EAST TO HILL VIEW ROAD, TURN LEFT
Route 1	265	SALT	HILL VIEW ROAD TO FARM VIEW ROAD, TURN RIGHT
Route 1	270	TRAVEL	FARM VIEW ROAD TO HILL VIEW ROAD, TURN RIGHT
Route 1	275	SALT	HILL VIEW ROAD TO HILL VIEW EAST, TURN LEFT
Route 1	280	TRAVEL	HILL VIEW EAST TO GRANGE VIEW ROAD, TURN RIGHT
Route 1	285	SALT	GRANGE VIEW ROAD TO FARM VIEW ROAD, TURN RIGHT
Route 1	290	SALT	FARM VIEW ROAD TO DROPPINGWELL ROAD, TURN RIGHT
Route 1	295	TRAVEL	DROPPINGWELL ROAD TO UPPER WORTLEY ROAD, TURN LEFT
Route 1	300	SALT	UPPER WORTLEY ROAD TO LODGE LANE, TURN LEFT
Route 1	305	SALT	LODGE LANE TO JUMBLE LANE, STRAIGHT
Route 1	310	SALT	JUMBLE LANE, THORPE HESLEY TO JUMBLE LANE, BUTTERTHWAITTE, STRAIGHT
Route 1	315	SALT	JUMBLE LANE, BUTTERTHWAITTE TO BUTTERTHWAITTE LANE, U TURN
Route 1	320	TRAVEL	JUMBLE LANE, BUTTERTHWAITTE TO JUMBLE LANE, THORPE HESLEY, STRAIGHT
Route 1	325	TRAVEL	JUMBLE LANE, THORPE HESLEY TO LODGE LANE, STRAIGHT
Route 1	330	SALT	LODGE LANE TO UPPER WORTLEY ROAD, TURN LEFT
Route 1	335	SALT	UPPER WORTLEY ROAD TO M1 JCN 35 RBT, U TURN
Route 1	338	SALT	BRADGATE ROAD TO FENTON STREET, TURN RIGHT
Route 1	345	SALT	UPPER WORTLEY ROAD TO LONDON WAY, TURN LEFT
Route 1	350	SALT	LONDON WAY TO HESLEY LANE, TURN LEFT
Route 1	355	SALT	HESLEY LANE TO HESLEY BAR, STRAIGHT
Route 1	360	SALT	HESLEY BAR TO LONDON WAY, TURN RIGHT
Route 1	365	SALT	LONDON WAY TO UPPER WORTLEY ROAD, TURN LEFT
Route 1	370	SALT	UPPER WORTLEY ROAD TO END OF DUAL CARRIAGEWAY, STRAIGHT
Route 1	375	TRAVEL	UPPER WORTLEY ROAD TO BROOK HILL, TURN LEFT
Route 1	380	SALT	BROOK HILL TO HESLEY LANE, TURN LEFT
Route 1	385	SALT	HESLEY LANE TO LONDON WAY, TURN LEFT
Route 1	390	TRAVEL	LONDON WAY TO HESLEY BAR, TURN RIGHT
Route 1	395	TRAVEL	HESLEY BAR TO HESLEY LANE, TURN RIGHT
Route 1	400	TRAVEL	HESLEY LANE TO THE JUNCTION WITH LONDON WAY, TURN LEFT
Route 1	405	TRAVEL	HESLEY LANE TO THORPE STREET, TURN LEFT
Route 1	415	SALT	THORPE STREET TO BARNSLEY ROAD, TURN LEFT
Route 1	420	SALT	BARNSLEY ROAD TO CHAPELFIELD ROAD, TURN RIGHT
Route 1	425	SALT	CHAPELFIELD RD TO CHAP. RD BUS TURNING CIRCLE (2ND ENTR), TURN RIGHT
Route 1	430	SALT	CHAPELFIELD ROAD BUS TURNING CIRCLE TO CHAPELFIELD ROAD, TURN RIGHT
Route 1	435	SALT	CHAPELFIELD ROAD TO WENTWORTH ROAD, TURN LEFT

Route 1	440	SALT	WENTWORTH ROAD TO CURLEW RISE, TURN LEFT
Route 1	445	SALT	CURLEW RISE TO RAVEN DRIVE, TURN LEFT
Route 1	450	SALT	RAVEN DRIVE TO SANDPIPER ROAD, TURN RIGHT
Route 1	455	SALT	SANDPIPER ROAD TO CHAPELFIELD ROAD, TURN LEFT
Route 1	460	TRAVEL	CHAPELFIELD ROAD TO WENTWORTH ROAD, TURN LEFT
Route 1	465	TRAVEL	WENTWORTH ROAD TO CURLEW RISE, STRAIGHT
Route 1	470	SALT	WENTWORTH ROAD TO HAGUE LANE, STRAIGHT
Route 1	475	SALT	HAGUE LANE TO CORTWORTH LANE, TURN RIGHT
Route 1	480	SALT	CORTWORTH LANE TO COALEY LANE, U TURN
Route 1	485	TRAVEL	CORTWORTH LANE TO MAIN STREET, STRAIGHT
Route 1	490	SALT	MAIN STREET TO BARROW FIELD LANE, TURN RIGHT
Route 1	495	SALT	BARROWFIELD LANE TO MILL LANE, U TURN
Route 1	500	TRAVEL	BARROWFIELD LANE TO HARLEY ROAD, TURN RIGHT
Route 1	505	SALT	HARLEY ROAD TO SHEFFIELD ROAD, TURN LEFT
Route 1	510	TRAVEL	SHEFFIELD ROAD TO COACH ROAD, TURN LEFT
Route 1	515	SALT	COACH ROAD TO OCCUPATION ROAD, TURN LEFT
Route 1	520	SALT	OCCUPATION ROAD TO HARLEY ROAD, TURN LEFT
Route 1	525	TRAVEL	HARLEY ROAD TO SHEFFIELD ROAD, TURN LEFT
Route 1	530	TRAVEL	SHEFFIELD ROAD TO KIRBY LANE, TURN LEFT
Route 1	535	SALT	KIRBY LANE TO BARNSLEY ROAD, STRAIGHT
Route 1	540	SALT	BARNSLEY ROAD TO CHAPELFIELD ROAD, TURN RIGHT
Route 1	545	TRAVEL	BARNSLEY ROAD TO THORPE STREET, TURN LEFT
Route 1	555	SALT	THORPE STREET TO WENTWORTH ROAD, STRAIGHT
Route 1	560	SALT	WENTWORTH ROAD TO JCN WITH CHAPELFIELD ROAD, STRAIGHT
Route 1	565	TRAVEL	WENTWORTH ROAD TO SCHOLES VILLAGE, TURN RIGHT
Route 1	570	SALT	SCHOLES VILLAGE TO SCHOLES LANE, STRAIGHT
Route 1	575	SALT	SCHOLES LANE TO UPPER WORTLEY ROAD, TURN RIGHT
Route 1	580	SALT	UPPER WORTLEY ROAD TO GRANGE LANE, THORPE HESLEY, TURN LEFT
Route 1	585	SALT	GRANGE LANE TO ECCLESFIELD ROAD, U TURN
Route 1	605	TRAVEL	GRANGE LANE TO GRANGE MILL LANE, TURN RIGHT
Route 1	610	TRAVEL	GRANGE MILL LANE TO NEW DROPPINGWELL ROAD, TURN LEFT
Route 1	619	SALT	NEW DROPPINGWELL ROAD TO BARING ROAD, TURN LEFT (RH)
Route 1	620	SALT	BARING ROAD TO THUNDERCLIFFE ROAD, STRAIGHT (RH)
Route 1	630	SALT	BARBER WOOD ROAD TO BARING ROAD, TURN LEFT (RH)
Route 1	635	TRAVEL	BARING ROAD TO DROPPINGWELL ROAD, TURN RIGHT (RH)
Route 1	640	SALT	DROPPINGWELL ROAD TO WEST HILL, TURN LEFT
Route 1	645	SALT	WEST HILL TO RICHMOND PARK AVENUE, STRAIGHT
Route 1	650	SALT	RICHMOND PARK AVENUE TO MEADOWHALL ROAD, TURN RIGHT
Route 1	655	SALT	MEADOWHALL ROAD TO MEADOW BANK ROAD RBT, TURN RIGHT
Route 1	660	SALT	MEADOWBANK ROAD RBT TO BLACKBURN ROAD, 5TH EXIT
Route 1	665	TRAVEL	BLACKBURN ROAD TO NEW DROPPINGWELL ROAD, TURN RIGHT, (RH)
Route 1	670	TRAVEL	NEW DROPPINGWELL ROAD TO BARING ROAD, STRAIGHT (RH)C
Route 1	675	SALT	DROPPINGWELL ROAD TO UPPER WORTLEY ROAD, TURN RIGHT (RH)
Route 1	680	SALT	UPPER WORTLEY ROAD TO WORTLEY ROAD, STRAIGHT
Route 1	685	SALT	WORTLEY ROAD TO OLD WORTLEY ROAD, TURN RIGHT
Route 1	690	SALT	OLD WORTLEY ROAD TO HIGH STREET, STRAIGHT

Route 1	695	SALT	HIGH STREET TO MEADOWHALL ROAD, TURN RIGHT
Route 1	700	SALT	MRADOWHALL ROAD TO RICHMOND PARK AVENUE, TURN RIGHT
Route 1	705	TRAVEL	RICHMOND PARK AVENUE TO HILL TOP LANE (2ND ENTRANCE), TURN RIGHT
Route 1	710	SALT	HILL TOP LANE TO RICHMOND PARK AVENUE, TURN LEFT
Route 1	715	TRAVEL	RICHMOND PARK AVENUE TO MEADOWHALL ROAD, TURN LEFT
Route 1	720	TRAVEL	MEADOWHALL ROAD TO RICHMOND ROAD, TURN LEFT
Route 1	725	SALT	RICHMOND ROAD TO SOUTH STREET, TURN LEFT
Route 1	730	TRAVEL	SOUTH STREET TO MEADOW BANK ROAD, TURN LEFT
Route 1	735	TRAVEL	MEADOW BANK ROAD TO WILTON LANE, STRAIGHT
Route 1	740	TRAVEL	WILTON LANE TO KIMBERWORTH ROAD, TURN LEFT
Route 1	745	SALT	KIMBERWORTH ROAD TO BRADGATE LANE, TURN RIGHT
Route 1	750	SALT	BRADGATE LANE TO WORTLEY ROAD, TURN LEFT
Route 1	755	SALT	WORTLEY ROAD TO FELLOWSFIELD WAY, TURN LEFT
Route 1	760	SALT	FELLOWSFIELD WAY TO FARM VIEW ROAD, STRAIGHT
Route 1	765	SALT	FARM VIEW ROAD TO GRANGE VIEW ROAD, TURN RIGHT
Route 1	770	TRAVEL	GRANGE VIEW ROAD TO HILL VIEW EAST, TURN LEFT
Route 1	775	TRAVEL	HILL VIEW EAST TO HILL VIEW ROAD, TURN LEFT
Route 1	780	TRAVEL	HILL VIEW ROAD TO FARM VIEW ROAD, TURN LEFT
Route 1	785	TRAVEL	FARM VIEW ROAD TO OLD WORTLEY ROAD, TURN RIGHT
Route 1	790	TRAVEL	OLD WPORTLEY ROAD TO HIGH STREET, STRAIGHT
Route 1	795	TRAVEL	HIGH STREET TO CHURCH STREET, STRAIGHY
Route 1	800	SALT	CHURCH STREET TO KIMBERWORTH ROAD, STRAIGHT
Route 1	805	SALT	KIMBERWORTH ROAD TO BRADGATE LANE, TURN LEFT
Route 1	810	TRAVEL	BRADGATE LANE TO WORTLEY ROAD, TURN RIGHT
Route 1	815	SALT	WORTLEY ROAD TO RHYMERS RBT, STRAIGHT
Route 1	820	TRAVEL	RHYMERS RBT TO NEW WORTLEY ROAD, 2ND EXIT
Route 1	825	TRAVEL	NEW WORTLEY ROAD TO NEW WORTLEY ROAD RBT, STRAIGHT
Route 1	830	TRAVEL	NEW WORTLEY ROAD RBT TO NEW WORTLEY ROAD, 2ND EXIT
Route 1	835	TRAVEL	NEW WORTLEY ROAD TO COLLEGE ROAD RBT, TURN LEFT
Route 1	840	TRAVEL	COLLEGE ROAD RBT TO CENTENARY WAY (EASTBOUND), 2ND EXIT
Route 1	845	TRAVEL	CENTENARY WAY (EASTBOUND) TO ST ANNS RBT, U TURN
Route 1	850	TRAVEL	ST ANNS RBT TO CENTENARY WAY (WESTBOUND), 4TH EXIT
Route 1	855	TRAVEL	CENTENARY WAY (WESTBOUND) TO DRUMMOND STREET
Route 1	860	TRAVEL	DRUMMOND STREET TO WHARNCLIFFE STREET, STRAIGHT
Route 1	865	TRAVEL	WHARNCLIFFE STREET TO PERCY STREET, TURN RIGHT
Route 1	870	SALT	PERCY STREET TO DONCASTER GATE, TURN RIGHT
Route 1	875	TRAVEL	DONCASTER GATE TO WELLGATE, TURN LEFT
Route 1	880	TRAVEL	WELLGATE TOP MANSFIELD ROAD, TURN RIGHT (RH)
Route 1	885	SALT	MANSFIELD ROAD TO MOORGATE ROAD, TURN LEFT
Route 1	887	TRAVEL	MOORGATE ROAD TO MOORGATE ROAD, STRAIGHT
Route 1	890	TRAVEL	MOORGATE ROAD TO GERARD ROAD, TURN LEFT
Route 1	895	TRAVEL	GERARD ROAD TO WARWICK STREET SOUTH, TURN RIGHT
Route 1	900	SALT	WARWICK STREET SOUTH TO RAMSDEN ROAD, TURN LEFT
Route 1	905	SALT	RAMSDEN ROAD TO LILIAN STREET SOUTH, TURN RIGHT
Route 1	910	TRAVEL	LILIAN STREET SOUTH TO BROOM VALLEY ROAD, TURN LEFT
Route 1	915	TRAVEL	BROOM VALLEY ROAD TO WELLGATE, TURN LEFT
Route 1	920	TRAVEL	WELLGATE TO HOLLOWGATE, TURN LEFT
Route 1	925	SALT	HOLLOWGATE TO ALMA ROAD, STRAIGHT

Route 1	930	SALT	ALMA ROAD TO CANKLOW ROAD, TURN LEFT
Route 1	935	SALT	CANKLOW ROAD TO OLD SHEFFIELD ROAD, STRAIGHT
Route 1	940	SALT	OLD SHEFFIELD ROAD TO SHEFFIELD ROAD, TURN LEFT
Route 1	950	SALT	ICKLES RBT TO SHEFFIELD ROAD, 4TH EXIT
Route 1	960	SALT	SHEFFIELD ROAD TO WESTGATE, TURN RIGHT
Route 1	965	SALT	WESTGATE TO CANKLOW ROAD, STRAIGHT
Route 1	970	SALT	CANKLOW ROAD TO ALMA ROAD, TURN LEFT
Route 1	975	SALT	ALMA ROAD TO MOORGATE ROAD, TURN RIGHT
Route 1	985	TRAVEL	MOORGATE ROAD TO GERARD ROAD, TURN LEFT
Route 1	990	SALT	GERARD ROAD TO LILIAN STREET SOUTH, TURN RIGHT
Route 1	995	SALT	LILIAN STREET SOUTH TO BROOM VALLEY ROAD, TURN LEFT
Route 1	1,000.00	SALT	BROOM VALLEY ROAD TO WELLGATE, TURN LEFT
Route 1	1,005.00	TRAVEL	WELLGATE TO GERARD ROAD, TURN LEFT
Route 1	1,010.00	SALT	GERARD ROAD TO LILIAN STREET SOUTH, TURN LEFT
Route 1	1,015.00	TRAVEL	LILIAN STREET SOUTH TO BROOM VALLEY ROAD, TURN RIGHT
Route 1	1,020.00	SALT	BROOM VALLEY ROAD TO BRUNSWICK ROAD RBT, STRAIGHT (RH)
Route 1	1,025.00	SALT	BRUNSWICK ROAD RBT TO BROOM VALLEY ROAD, 2ND EXIT
Route 1	1,030.00	SALT	BROOM VALLEY ROAD TO BEACONSFIELD ROAD RBT, U TURN
Route 1	1,035.00	SALT	BEACONSFIELD ROAD RBT TO BROOM VALLEY ROAD, 3RD EXIT
Route 1	1,040.00	TRAVEL	BROOM VALLEY ROAD TO BRUNSWICK ROAD RBT, TURN LEFT
Route 1	1,045.00	SALT	BRUNSWICK ROAD RBT TO BRUNSWICK ROAD, 1ST EXIT
Route 1	1,050.00	SALT	BRUNSWICK ROAD TO RENCLIFFE AVENUE, TURN LEFT
Route 1	1,055.00	SALT	RENCLIFFE AVENUE TO MOORGATE ROAD, TURN RIGHT
Route 1	1,060.00	TRAVEL	MOORGATE ROAD TO BRUNSWICK ROAD, TURN RIGHT
Route 1	1,065.00	SALT	BRUNSWICK ROAD TO BRUNSWICK ROAD RBT, STRAIGHT
Route 1	1,070.00	SALT	BRUNSWICK ROAD RBT TO BRUNSWICK ROAD, 2ND EXIT
Route 1	1,075.00	SALT	BRUNSWICK ROAD TO BROOM LANE, TURN RIGHT (RH)
Route 1	1,080.00	TRAVEL	BROOM LANE TO BEACONSFIELD ROAD, TURN RIGHT
Route 1	1,085.00	SALT	BEACONSFIELD ROAD TO BEACONSFIELD ROAD RBT, STRAIGHT
Route 1	1,090.00	TRAVEL	BEACONSFIELD ROAD RBT TO OAKWOOD ROAD WEST, 1ST EXIT
Route 1	1,095.00	SALT	OAKWOOD ROAD WEST TO MOORGATE ROAD, TURN LEFT
Route 1	1,100.00	TRAVEL	MOORGATE ROAD TO BAKER STREET (HOSPITAL ENTRANCE), TURN RIGHT
Route 1	1,105.00	SALT	HOSP ENTR AND CASUALTY THEN RETURN TO MOORGATE RD VIA LOOP, TURN RIGHT
Route 1	1,110.00	TRAVEL	MOORGATE ROAD TO JCN WITH WHISTON GRANGE, STRAIGHT
Route 1	1,115.00	SALT	MOORGATE ROAD TO EAST BAWTRY ROAD (EASTBOUND), TURN LEFT
Route 1	1,120.00	SALT	EAST BAWTRY ROAD TO WORRYGOOSE ISLAND RBT, TURN LEFT
Route 1	1,125.00	TRAVEL	WORRY GOOSE ISLAND RBT TO EAST BAWTRY ROAD (EASTBOUND), 3RD EXCIT
Route 1	1,130.00	TRAVEL	EAST BAWTRY ROAD (EASTBOUND) TO BAWTRY ROAD (EASTBOUND), STRAIGHT
Route 1	1,135.00	TRAVEL	BAWTRY ROAD (EASTBOUND) TO WICKERSLEY RBT, STRAIGHT
Route 1	1,140.00	TRAVEL	WICKERSLEY RBT TO BAWTRY ROAD (EASTBOUND), 2ND EXIT

Route 1	1,145.00	TRAVEL	BAWTRY ROAD (EASTBOUND) TO BAWTRY ROAD, STRAIGHT
Route 1	1,146.00	TRAVEL	BAWTRY ROAD TO BRAMLEY CROSSROADS, STRAIGHT
Route 1	1,150.00	TRAVEL	BAWTRY ROAD (EASTBOUND) TO HELLABY RBT, STRAIGHT
Route 1	1,155.00	TRAVEL	HELLA BY RBT TO BAWTRY ROAD (EASTBOUND), 2ND EXIT
Route 1	1,160.00	TRAVEL	BAWTRY ROAD (EASTBOUND) TO BAWTRY ROAD RBT, TURN LEFT
Route 1	1,165.00	TRAVEL	BAWTRY ROAD RBT TO DENBY WAY (NORTHBOUND), 1ST EXIT
Route 1	1,170.00	TRAVEL	DENBY WAY (NORTHBOUND) TO SANDBECK WAY, TURN LEFT
Route 1	1,175.00	TRAVEL	SANDBECK WAY TO HELLABY DEPOT, TURN LEFT
Route 2	5	TRAVEL	HELLABY DEPOT TO SANDBECK WAY, TURN RIGHT
Route 2	10	TRAVEL	SANDBECK WAY TO DENBY WAY, (SOUTHBOUND), TURN RIGHT
Route 2	20	TRAVEL	DENBY WAY (SOUTHBOUND) TO BAWTRY ROAD RBT, TURN RIGHT
Route 2	22	TRAVEL	BAWTRY ROAD RBT TO BAWTRY ROAD (WESTBOUND), 3RD EXIT
Route 2	25	TRAVEL	BAWTRY ROAD (WESTBOUND) TO HELLABY RBT, STRAIGHT
Route 2	30	TRAVEL	HELLABY RBT TO BAWTRY ROAD (WESTBOUND), 2ND EXIT
Route 2	35	TRAVEL	BAWTRY ROAD (WESTBOUND) TO BAWTRY ROAD (WESTBOUND), STRAIGHT
Route 2	40	TRAVEL	BAWTRY ROAD (WESTBOUND) TIO WICKERSLEY RBT, STRAIGHT
Route 2	45	TRAVEL	WICKERSLEY RBT TO BAWTRY ROAD (WESTBOUND), 2ND EXIT
Route 2	50	TRAVEL	BAWTRY ROAD (WESTBOUND) TO EAST BAWTRY ROAD (WESTBOUND), STRAIGHT
Route 2	55	TRAVEL	EAST BAWTRY ROAD (WESTBOUND) TO WORRYGOOSE ISLAND RBT, STRAIGHT
Route 2	60	TRAVEL	WORRY GOOSE ISLAND RBT TO EAST BAWTRY ROAD (WESTBOUND), 2ND EXIT
Route 2	65	TRAVEL	EAST BAWTRY ROAD (WESTBOUND) TO WHISTON CROSSROADS, TURN RIGHT
Route 2	70	SALT	EAST BAWTRY ROAD TO MOORGATE ROAD, TURN RIGHT
Route 2	75	SALT	MOORGATE ROAD TO JCN WITH ALMA ROAD, STRAIGHT
Route 2	80	SALT	MOORGATE ROAD TO MOORGATE STREET, STRAIGHT
Route 2	85	SALT	MOORGATE STREET TO SHIP HILL, STRAIGHT (RH)
Route 2	90	SALT	SHIP HILL TO MARKET PLACE, STRAIGHT
Route 2	95	TRAVEL	MARKET PLACE TO CORPORATION STREET, STRAIGHT
Route 2	96	TRAVEL	ROUGHWOOD ROAD TO GRAYSON ROAD, TURN RIGHT
Route 2	100	TRAVEL	CORPORATION STREET TO CHANTRY BRIDGE, STRAIGHT
Route 2	105	TRAVEL	CHANTRY BRIDGE TO BRIDGE STREET, STRAIGHT
Route 2	110	TRAVEL	BRIDGE STREET TO COLLEGE ROAD, STRAIGHT
Route 2	115	TRAVEL	COLLEGE ROAD TO COLLEGE ROAD RBT, TURN RIGHT
Route 2	120	TRAVEL	COLLEGE ROAD RBT TO GREASBROUGH STREET, 3RD EXIT
Route 2	125	SALT	GREASBRFOUGH STREET TO GREASBROUGH ROAD, STRAIGHT
Route 2	130	SALT	GREASBROUGH ROAD TO CAR HILL RBT, U-TURN
Route 2	135	SALT	CAR HILL RBT TO GREASBROUGH ROAD, 4TH EXIT
Route 2	140	TRAVEL	GREASBROUGH ROAD TO GREASBROUGH STREET, STRAIGHT
Route 2	145	SALT	GREASBROUGH STREET TO COLLEGE ROAD RBT , U TURN
Route 2	150	TRAVEL	COLLEE ROAD RBT TO GREASBROUGH STREET, 5TH EXIT
Route 2	155	TRAVEL	GREASBROUGH STREET TO GREASBROUGH ROAD, STRAIGHT
Route 2	160	TRAVEL	GREASBROUGH ROAD TO CAR HILL RBT

Route 2	165	TRAVEL	CAR HILL RBT TO CAR HILL, 2ND EXIT
Route 2	170	SALT	CAR HILL TO POTTER HILL, STRAIGHT
Route 2	175	SALT	POTTER HILL TO MAIN STREET, STRAIGHT
Route 2	185	SALT	MAIN STREET TO CINDER BRIDGE ROAD, STRAIGHT
Route 2	190	SALT	CINDER BRIDGE ROAD TO THE WHINS, STRAIGHT
Route 2	195	SALT	THE WHINS TO STUBBIN ROAD, STRAIGHT
Route 2	200	SALT	STUBBIN ROAD TO PACKMAN ROAD, STRAIGHT
Route 2	205	SALT	PACKMAN ROAD TO ROTHERHAM ROAD, STRAIGHT
Route 2	210	SALT	ROTHERHAM ROAD TO PACKMAN ROAD, STRAIGHT
Route 2	215	SALT	PACKMAN ROAD TO BRAMPTON ROAD, STRAIGHT
Route 2	225	SALT	BRAMPTON ROAD TO KNOLLBECK LANE, STRAIGHT
Route 2	230	SALT	KNOLLBECK LANE TO BRAMPTON ROAD, STRAIGHT (RH)
Route 2	235	SALT	BRAMPTON ROAD TO BRAMPTON ROAD RBT, TURN RIGHT
Route 2	240	SALT	BRAMPTON ROAD RBT TO WATH ROAD, 3RD EXIT
Route 2	245	SALT	WATH ROAD TO WATH ROAD RBT, STRAIGHT
Route 2	250	TRAVEL	WATH ROAD RBT TO WATH ROAD, 3RD EXIT
Route 2	255	SALT	WATH ROAD TO PONTEFRACT ROAD, TURN RIGHT (RH)
Route 2	270	SALT	PONTEFRACT ROAD TO WESTFIELD ROAD, STRAIGHT
Route 2	275	SALT	WESTFIELD ROAD TO ELSECAR ROAD, TURN RIGHT
Route 2	280	SALT	ELSECAR ROAD TO SMITHY BRIDGE LANE, STRAIGHT
Route 2	285	SALT	SMITHY BRIDGE LANE TO SMITHY BRIDGE LANE RBT, TURN RIGHT
Route 2	290	SALT	SMITHY BRIDGE LANE RBT ALL WAY ROUND TO LYMEGATE, 5TH EXIT
Route 2	295	SALT	LYMEGATE TO MEADOWGATE, TURN LEFT
Route 2	300	SALT	MEADOWGATE TO SWANGATE, STRAIGHT
Route 2	305	SALT	SWANGATE TO MEADOWGATE, STRAIGHT
Route 2	310	SALT	MEADOWGATE TO JCN WITH LYMEGATE, STRAIGHT (RH)
Route 2	315	TRAVEL	MEADOWGATE TO WESTGATE, TURN RIGHT (RH)
Route 2	320	SALT	WESTGATE TO WESTFIELD ROAD, TURN LEFT (RH)
Route 2	325	TRAVEL	WESTFIELD ROAD TO KNOLLBECK AVENUE, TURN LEFT
Route 2	330	SALT	KNOLLBECK AVENUE TO KNOLLBECK LANE, TURN LEFT
Route 2	335	TRAVEL	KNOLLBECK LANE TO CHAPEL AVENUE, TURN RIGHT (RH)
Route 2	340	SALT	CHAPEL AVENUE TO WATH ROAD, TURN LEFT (RH)
Route 2	345	TRAVEL	WATH ROAD TO WATH ROAD RBT, U TURN (RH)
Route 2	350	SALT	WATH ROAD RBT TO WATH ROAD, 5TH EXIT
Route 2	355	TRAVEL	WATH ROAD TO THE JUNCTION WITH PONTEFRACT ROAD, STRAIGHT (RH)
Route 2	360	SALT	WATH ROAD TO DEARNE VALLEY PARKWAY RBT, STRAIGHT
Route 2	370	SALT	BARNESLEY ROAD C CLASS TO BARNESLEY ROAD B CLASS, STRAIGHT
Route 2	375	SALT	BARNESLEY ROAD B CLASS TO WEST STREET, STRAIGHT (RH)
Route 2	380	SALT	WEST STREET TO BISCAY WAY, STRAIGHT
Route 2	385	SALT	BISCAY WAY TO DEARNEWAY RBT, TURN RIGHT
Route 2	390	SALT	DEARNEWAY RBT TO DEARNEWAY, 3RD EXIT
Route 2	395	SALT	DEARNEWAY TO END OF SPLITTER ISLAND, STRAIGHT
Route 2	400	TRAVEL	DEARNEWAY TO SANDYGATE, STRAIGHT
Route 2	405	TRAVEL	SANDYGATE TO QUARRY HILL ROAD, TURN RIGHT
Route 2	410	SALT	QUARRY HILL ROAD TO NEWHILL ROAD, STRAIGHT
Route 2	415	SALT	NEWHILL ROAD TO NEWFIELD CRESCENT, TURN RIGHT
Route 2	420	SALT	NEWFIELD CRESCENT TO CUTTS AVENUE, STRAIGHT
Route 2	425	SALT	CUTTS AVENUE TO CEMETERY ROAD, TURN RIGHT
Route 2	430	SALT	CEMETERY ROAD TO NEWHILL ROAD, TURN RIGHT
Route 2	435	TRAVEL	NEWHILL ROAD TO GRANGE ROAD, TURN RIGHT



Route 2	440	SALT	GRANGE ROAD TO CEMETERY ROAD, TURN LEFT
Route 2	450	TRAVEL	CEMETERY ROAD TO STUMP CROSS ROAD, TURN RIGHT
Route 2	455	SALT	STUMP CROSS ROAD TO FESTIVAL ROAD, STRAIGHT
Route 2	460	SALT	FESTIVAL ROAD TO BURMAN ROAD, STRAIGHT
Route 2	465	SALT	BURMAN ROAD TO DONCASTER ROAD, TURN LEFT
Route 2	470	SALT	DONCASTER ROAD TO DEARNEWAY RBT, TURN LEFT
Route 2	475	SALT	DEARNEWAY RBT TO DEARNEWAY, 1ST EXIT
Route 2	480	SALT	DEARNEWAY TO HIGH STREET, TURN RIGHT
Route 2	485	SALT	HIGH STREET TO SANDYGATE C CLASS, TURN LEFT
Route 2	490	SALT	SANDYGATE C CLASS TO DEARNEWAY, TURN LEFT
Route 2	495	TRAVEL	DEARNEWAY TO DEARNEWAY RBT, TURN LEFT
Route 2	500	TRAVEL	DEARNEWAY RBT TO BISCAY WAY, 1ST EXIT
Route 2	505	TRAVEL	BISCAY WAY TO MONTGOMERY ROAD, TURN LEFT
Route 2	510	SALT	MONTGOMERY ROAD TO CHURCH STREET, TURN RIGHT
Route 2	520	SALT	CHURCH STREET TO WEST STREET (UNCLASSIFIED), TURN RIGHT
Route 2	530	SALT	WEST STREET UNCLASSIFIED TO WEST STREET, TURN LEFT
Route 2	535	TRAVEL	WEST STREET TO CHURCH STREET, TURN LEFT
Route 2	545	SALT	CHURCH STREET TO FITZWILLIAM STREET, TURN RIGHT
Route 2	550	SALT	FITZWILLIAM STREET TO STUMP CROSS ROAD, TURN RIGHT
Route 2	555	TRAVEL	STUMP CROSS ROAD TO CEMETERY ROAD, TURN RIGHT
Route 2	560	SALT	CEMETERY ROAD TO CHURCH STREET, TURN LEFT
Route 2	565	TRAVEL	CHURCH STREET TO BARNESLEY ROAD, TURN LEFT
Route 2	570	TRAVEL	BARNESLEY ROAD TO MELTON HIGH STREET, TURN LEFT
Route 2	575	SALT	MELTON HIGH STREET TO MELTON GREEN, TURN LEFT
Route 2	580	SALT	MELTON GREEN TO PACKMAN ROAD, TURN RIGHT
Route 2	585	TRAVEL	PACKMAN ROAD TO FIRTHJ ROAD, TURN RIGHT
Route 2	590	SALT	FIRTH ROAD TO BRAMPTON ROAD, TURN LEFT
Route 2	595	TRAVEL	BRAMPTON ROAD TO CHRISTCHURCH ROAD, TURN RIGHT
Route 2	600	SALT	CHRISTCHURCH ROAD TO MASEFIELD ROAD, TURN LEFT
Route 2	602	SALT	MASEFIELD ROAD TO EDWARD ROAD, STRAIGHT
Route 2	604	SALT	EDWARD ROAD TO GROVE ROAD, TURN RIGHT
Route 2	605	SALT	GROVE ROAD TO BARNESLEY ROAD, TURN RIGHT
Route 2	606	TRAVEL	BARNESLEY ROAD TO TENNYSON RISE, TURN RIGHT
Route 2	607	SALT	TENNYSON RISE TO MASEFIELD ROAD, TURN LEFT
Route 2	608	TRAVEL	MASEFIELD ROAD TO THE JUNCTION WITH CHRISTCHURCH ROAD, STRAIGHT
Route 2	609	SALT	MASEFIELD ROAD TO OAKLEA AVENUE, STRAIGHT
Route 2	610	SALT	OAKLEA AVENUE TO MELTON HIGH STREET, TURN RIGHT
Route 2	615	TRAVEL	MELTON HIGH STREET TO THE JUNCTION WITH MELTON GREEN, STREET
Route 2	620	SALT	MELTON HIGH STREET TO BRAMPTON ROAD, TURN RIGHT
Route 2	625	SALT	BRAMPTON ROAD TO PACKMAN ROAD, TURN LEFT
Route 2	630	TRAVEL	PACKMAN ROAD TO ELSECAR ROAD, TURN RIGHT
Route 2	635	SALT	ELSECAR ROAD TO COALEY LANE, TURN LEFT
Route 2	640	SALT	COALEY LANE TO CORTWORTH LANE, TURN LEFT
Route 2	645	SALT	CORTWORTH LANE TO STUBBIN ROAD, TURN LEFT
Route 2	650	TRAVEL	STUBBIN ROAD TO HOOBER LANE, TURN LEFT
Route 2	655	SALT	HOOBER LANE TO ANGEL LANE, STRAIGHT
Route 2	660	SALT	ANGEL LANE TO CORTWORTH LANE, TURN LEFT
Route 2	665	TRAVEL	CORTWORTH LANE TO STUBBIN ROAD, TURN RIGHT
Route 2	670	TRAVEL	STUBBIN ROAD TO THE WHINS, STRAIGHT
Route 2	675	TRAVEL	THE WHINS TO CINDER BRIDGE ROAD, STRAIGHT
Route 2	680	TRAVEL	CINDER BRIDGE ROAD TO MAIN STREET, STRAIGHT

Route 2	685	TRAVEL	MAIN STREET TO POTTER HILL, STRAIGHT
Route 2	695	TRAVEL	POTTER HILL TO SCROOBY STREET, TURN LEFT
Route 2	700	TRAVEL	SCROOBY STREET TO LOWFIELD AVENUE, TURN RIGHT
Route 2	705	SALT	LOWFIELD AVENUE TO POTTER HILL, TURN LEFT
Route 2	710	TRAVEL	POTTER HILL TO CAR HILL, STRAIGHT
Route 2	712	TRAVEL	CAR HILL TO BARBOT HILL ROAD, TURN RIGHT
Route 2	715	SALT	BARBOT HILL ROAD TO MUNSBROUGH RISE, STRAIGHT
Route 2	718	SALT	MUNSBROUGH RISE TO WAGON ROAD, TURN LEFT (RH)
Route 2	720	SALT	WAGON ROAD TO MUNSBROUGH RISE, TURN LEFT
Route 2	725	SALT	MUNSBROUGH RISE TO ST MARY'S VIEW, TURN LEFT
Route 2	730	SALT	ST MARYS VIEW TO MUNSBROUGH RISE, TURN LEFT
Route 2	735	TRAVEL	MUNSBROUGH RISE TO THE JUNCTION WITH WAGON ROAD, STRAIGHT
Route 2	740	SALT	MUNSBROUGH RISE TO COACH ROAD, TURN RIGHT
Route 2	750	SALT	COACH ROAD TO POTTER HILL, TURN RIGHT
Route 2	755	TRAVEL	POTTER HILL TO MUNSBROUGH LANE, TURN RIGHT
Route 2	760	SALT	MUNSBROUGH LANE TO MUNSBROUGH RISE, TURN RIGHT
Route 2	765	TRAVEL	MUNSBROUGH RISE TO COACH ROAD, TURN LEFT
Route 2	770	SALT	COACH ROAD TO FENTON ROAD, STRAIGHT
Route 2	775	SALT	FENTON ROAD TO ROUGHWOOD ROAD (1ST ENTRANCE), TURN RIGHT
Route 2	780	SALT	COACH ROAD TO FENTON ROAD, TURN RIGHT
Route 2	785	SALT	GRAYSON ROAD TO TOWN LANE, TURN LEFT
Route 2	790	TRAVEL	CHURCH STREET TO TOWN LANE, STRAIGHT
Route 2	795	TRAVEL	TOWN LANE TO WHITEHALL ROAD, TURN LEFT
Route 2	800	SALT	WHITEHALL ROAD TO GRAYSON ROAD, TURN LEFT
Route 2	805	TRAVEL	GRAYSON ROAD TO GOODWIN ROAD, TURN LEFT
Route 2	810	SALT	GOODWIN ROAD TO WHITEHALL ROAD, TURN RIGHT
Route 2	815	TRAVEL	WHITEHALL ROAD TO TOWN LANE, TURN LEFT
Route 2	820	TRAVEL	TOWN LANE TO LAPWATER ROAD, TURN LEFT
Route 2	825	SALT	LAPWATER ROAD TO ROUGHWOOD ROAD, TURN LEFT
Route 2	830	TRAVEL	ROUGHWOOD ROAD TO WENSLEYDALE ROAD, TURN LEFT
Route 2	835	SALT	WENSLEYDALE ROAD TO WINGFIELD ROAD, TURN RIGHT
Route 2	840	TRAVEL	WINGFIELD ROAD TO NIDDERDALE ROAD, TURN RIGHT
Route 2	845	SALT	NIDDERDALE ROAD TO WENSLEYDALE ROAD, TURN LEFT
Route 2	850	TRAVEL	WENSLEYDALE ROAD TO ROUGHWOOD ROAD, TURN LEFT
Route 2	860	TRAVEL	ROUGHWOOD ROAD TO ROUGHWOOD ROAD RBT, TURN LEFT
Route 2	865	TRAVEL	ROUGHWOOD ROAD RBT TO WINGFIELD ROAD, 1ST EXIT
Route 2	870	SALT	WINGFIELD ROAD TO ROUGHWOOD ROAD, TURN RIGHT
Route 2	875	TRAVEL	ROUGHWOOD ROAD TO GRAYSON ROAD, TURN LEFT
Route 2	880	TRAVEL	GRAYSON ROAD TO CHURCH STREET, TURN RIGHT
Route 2	885	TRAVEL	CHURCH STREET TO COACH ROAD, TURN RIGHT
Route 2	895	TRAVEL	FENTON ROAD TO THE JUNCTION WITH ROUGHWOOD ROAD, STRAIGHT
Route 2	900	SALT	FENTON ROAD TO RHYMERS RBT, TURN LEFT
Route 2	905	SALT	RHYMERS RBT TO NEW WORTLEY ROAD, 1ST EXIT
Route 2	910	TRAVEL	NEW WORTLEY ROAD TO NEW WORTLEY ROAD RBT, STRAIGHT
Route 2	915	TRAVEL	NEW WORTLEY ROAD RBT TO NEW WORTLEY ROAD, 2ND EXIT
Route 2	920	TRAVEL	NEW WORTLEY ROAD TO COLLEGE ROAD RBT, TURN RIGHT
Route 2	925	TRAVEL	COLLEGE ROAD RBT TO CENTENARY WAY (SOUTHBOUND), 4TH EXIT
Route 2	930	SALT	CENTENARY WAY (SOUTHBOUND) TO MASBROUGH STREET JUNCTION, STRAIGHT

Route 2	935	SALT	CENTENARY WAY (SOUTHBOUND) TO ICKLES RBT, STRAIGHT
Route 2	945	TRAVEL	ICKLES RBT TO CENTENARY WAY (SOUTHBOUND), 2ND EXIT
Route 2	950	TRAVEL	CENTENARY WAY (SOUTHBOUND) TO CANKLOW RBT, STRAIGHT
Route 2	955	TRAVEL	CANKLOW RBT TO WEST BAWTRY ROAD (EASTBOUND), 1ST EXIT
Route 2	960	TRAVEL	WEST BAWTRY ROAD TO OPPOSITE CANKLOW MEADOWS JUNCTION, STRAIGHT
Route 2	965	SALT	WEST BAWTRY ROAD (EASTBOUND) TO ROTHERWAY RBT, STRAIGHT
Route 2	970	SALT	ROTHERWAY RBT TO WEST BAWTRY ROAD (EASTBOUND), 1ST EXIT
Route 2	972	SALT	WEST BAWTRY ROAD TO WHISTON CROSSROADS, STRAIGHT
Route 2	975	TRAVEL	EAST BAWTRY ROAD (EASTBOUND) TO TO WORRYGOOSE ISLAND RBT, STRAIGHT
Route 2	980	TRAVEL	WORRY GOOSE ISLAND RBT TO EAST BAWTRY ROAD (EASTBOUND), 3RD EXIT
Route 2	985	TRAVEL	EAST BAWTRY ROAD (EASTBOUND) TO BAWTRY ROAD (EASTBOUND), STRAIGHT
Route 2	990	TRAVEL	BAWTRY ROAD (EASTBOUND) TO WICKERSLEY RBT, STRAIGHT
Route 2	995	TRAVEL	WICKERSLEY RBT TO BAWTRY ROAD (EASTBOUND), 2ND EXIT
Route 2	1,002.00	TRAVEL	BAWTRY ROAD (EASTBOUND) TO HELLABY RBT, STRAIGHT
Route 2	1,005.00	TRAVEL	HELLABY RBT TO BAWTRY ROAD (EASTBOUND), 2ND EXIT
Route 2	1,010.00	TRAVEL	BAWTRY ROAD (EASTBOUND) TO BAWTRY ROAD RBT, TURN LEFT
Route 2	1,015.00	TRAVEL	BAWTRY ROAD RBT TO DENBY WAY (NORTHBOUND), 1ST EXIT
Route 2	1,020.00	TRAVEL	DENBY WAY (NORTHBOUND) TO SANDBECK WAY, TURN LEFT
Route 2	1,025.00	TRAVEL	SANDBECK WAY TO HELLABY DEPOT, TURN LEFT
Route 3	5	TRAVEL	HELLABY DEPOT TO SANDBECK WAY, TURN RIGHT
Route 3	10	TRAVEL	SANDBECK WAY TO DENBY WAY (SOUTHBOUND), TURN RIGHT
Route 3	15	TRAVEL	DENBY WAY (SOUTHBOUND) TO BAWTRY ROAD RBT, TURN RIGHT
Route 3	20	TRAVEL	BAWTRY ROAD RBT TO BAWTRY ROAD (WESTBOUND), 3RD EXIT
Route 3	25	TRAVEL	BAWTRY ROAD (WESTBOUND) TO HELLABY RBT, STRAIGHT
Route 3	30	TRAVEL	HELLABY RBT TO BAWTRY ROAD (WESTBOUND), 2ND EXIT
Route 3	35	TRAVEL	BAWTRY ROAD (WESTBOUND) TO BAWTRY ROAD (WESTBOUND), STRAIGHT
Route 3	40	TRAVEL	BAWTRY ROAD (WESTBOUND) TO WICKERSLEY RBT, STRAIGHT
Route 3	45	TRAVEL	WICKERSLEY RBT TO BAWTRY ROAD (WESTBOUND), 2ND EXIT
Route 3	50	TRAVEL	BAWTRY ROAD (WESTBOUND) TO EAST BAWTRY ROAD (WESTBOUND), STRAIGHT
Route 3	55	TRAVEL	EAST BAWTRY ROAD (WESTBOUND) TO WICKERSLEY ROAD, TURN RIGHT
Route 3	60	TRAVEL	WICKERSLEY ROAD TO STAG RBT, TURN RIGHT
Route 3	65	TRAVEL	STAG RBT TO HERRINGTHORPE VALLEY ROAD, 3RD EXIT
Route 3	68	TRAVEL	HERRINGTHORPE VALLEY ROAD TO MUSHROOM RBT, TURN LEFT
Route 3	70	TRAVEL	MUSHROOM RBT TO FITZWILLIAM ROAD, 1ST EXIT
Route 3	72	TRAVEL	FITZWILLIAM ROAD TO ST ANNS RBT, STRAIGHT

Route 3	74	TRAVEL	ST ANNS RBT TO CENTENARY WAY, 2ND EXIT
Route 3	76	TRAVEL	CENTENARY WAY TO DRUMMOND STREET, TURN LEFT
Route 3	78	SALT	DRUMMOND STREET TO WHARNCLIFFE STREET, STRAIGHT
Route 3	80	SALT	WHARNCLIFFE STREET TO DONCASTER ROAD, TURN RIGHT
Route 3	82	SALT	DONCASTER ROAD TO DONCASTER GATE, STRAIGHT
Route 3	84	SALT	DONCASTER GATE TO WELLGATE, STRAIGHT
Route 3	85	TRAVEL	WELLGATE TO MANSFIELD ROAD, TURN RIGHT
Route 3	86	TRAVEL	MANSFIELD ROAD TO MOORGATE STREET, TURN RIGHT
Route 3	87	TRAVEL	MOORGATE STREET TO THE JUNCTION WITH SHIP HILL, BEAR RIGHT (RH)
Route 3	88	SALT	MOORGATE STREET TO HIGH STREET, STRAIGHT (RH)
Route 3	89	SALT	HIGH STREET TO WESTGATE, STRAIGHT
Route 3	90	SALT	WESTGATE TO MAIN STREET, TURN RIGHT
Route 3	91	SALT	MAIN STREET TO MASBROUGH STREET JUNCTION, STRAIGH
Route 3	92	SALT	VICTORIA STREET TO STATION ROAD, TURN RIGHT
Route 3	93	TRAVEL	MASBROUGH STREET TO VICTORIA STREET, TURN RIGHT
Route 3	95	SALT	STATION ROAD TO MASBROUGH STREET, TURN LEFT
Route 3	96	SALT	MASBROUGH STREET TO MASBROUGH STREET JUNCTION, STRAIGHT
Route 3	98	TRAVEL	MAIN STREET TO MARKET STREET, TURN LEFT
Route 3	100	SALT	MARKET STREET TO CORPORATION STREET, TURN LEFT (RH)
Route 3	102	TRAVEL	CORPORATION STREET TO BRIDGE STREET, TURN LEFT
Route 3	104	TRAVEL	BRIDGE STREET TO COLLEGE ROAD, STRAIGHT
Route 3	105	TRAVEL	COLLEGE ROAD TO COLLEGE ROAD RBT, TURN RIGHT
Route 3	106	SALT	COLLEGE ROAD RBT TO CENTENARY WAY (EASTBOUND), 4TH EXIT
Route 3	108	TRAVEL	CENTENARY WAY (EASTBOUND) TO ST ANNS RBT, TURN LEFT
Route 3	110	TRAVEL	ST ANNS RBT TO ST ANNS ROAD, 1ST EXIT
Route 3	115	SALT	ST ANN'S ROAD TO GRAFTON BRIDGE RBT, TURN RIGHT
Route 3	120	SALT	GRAFTON BRIDGE RBT TO ST ANNS ROAD, 2ND EXIT
Route 3	122	SALT	ST ANNS ROAD TO RAWMARSH ROAD, STRAIGHT
Route 3	125	SALT	RAWMARSH ROAD TO ROTHERHAM ROAD, STRAIGHT
Route 3	130	SALT	ROTHERHAM ROAD TO ROTHERHAM ROAD RBT, STRAIGHT
Route 3	135	SALT	ROTHERHAM ROAD RBT TO ROTHERHAM RD, 2ND EXIT
Route 3	140	SALT	ROTHERHAM ROAD TO TAYLORS LANE RBT, STRAIGHT
Route 3	145	SALT	TAYLORS LANE RBT TO BROAD STREET, 2ND EXIT
Route 3	150	SALT	BROAD STREET TO RAWMARSH HILL, STRAIGHT
Route 3	155	SALT	RAWMARSH HILL TO HIGH STREET, STRAIGHT
Route 3	160	SALT	HIGH STREET TO HIGH STREET (NORTHBOUND), STRAIGHT
Route 3	165	SALT	HIGH STREET (NORTHBOUND)TO BLYTH AVENUE, STRAIGHT
Route 3	167	SALT	BLYTH AVENUE TO DALE ROAD, STRAIGHT
Route 3	170	SALT	DALE ROAD TO WARREN VALE, STRAIGHT
Route 3	175	SALT	WARREN VALE TO WARREN VALE ROAD RBT, STRAIGHT
Route 3	180	SALT	WARREN VALE ROAD RBT (ALL WAY ROUND) TO WARREN VALE, 6TH EXIT
Route 3	185	SALT	WARREN VALE TO WOODMAN RBT, 6TH EXIT
Route 3	190	SALT	WOODMAN RBT (ALL WAY ROUND) TO WARREN VALE ROAD, 6TH EXIT
Route 3	195	SALT	WARREN VALE ROAD TO WATH WOOD ROAD, STRAIGHT
Route 3	200	SALT	WATH WOOD ROAD TO SANDYGATE, STRAIGHT
Route 3	205	SALT	SANDYGATE TO DEARNEWAY, STRAIGHT
Route 3	210	SALT	DEARNEWAY TO DEARNEWAY RBT, STRAIGHT

Route 3	215	SALT	DEARNEWAY RBT (ALL WAY ROUND) TO STATION ROAD, 6TH EXIT
Route 3	220	SALT	STATION ROAD TO STATION ROAD RBT, STRAIGHT
Route 3	225	SALT	STATION ROAD RBT TO STATION ROAD (ALL WAY ROUND), 6TH EXIT
Route 3	230	SALT	STATION ROAD TO MANVERS WAY/STATION ROAD RBT, STRAIGHT
Route 3	235	SALT	MANVERS WAY/ STATION ROAD RBT TO STATION ROAD C CLASS, 2ND EXIT
Route 3	240	SALT	STATION ROAD C CLASS TO DEARNE ROAD, STRAIGHT
Route 3	245	SALT	DEARNE ROAD, WATH TO DEARNE ROAD, BOLTON, STRAIGHT (RH)
Route 3	246	SALT	DEARNE ROAD, BOLTON TO DEARNE ROAD ISLAND, U TURN
Route 3	250	SALT	DEARNE ROAD ISLAND TO DEARNE ROAD, 3RD EXIT
Route 3	255	TRAVEL	DEARNE ROAD TO STATION ROAD, STRAIGHT (RH)
Route 3	260	TRAVEL	STATION ROAD TO MANVERS WAY/ STATION ROAD RBT, TURN LEFT
Route 3	265	SALT	MANVERS WAY/ STATION ROAD RBT TO MANVERS WAY, 1ST EXIT
Route 3	270	SALT	MANVERS WAY TO MANVERS WAY/VENTURA RBT, STRAIGHT
Route 3	275	SALT	MANVERS WAY/ MEADOWS ROAD RBT (ALL WAY ROUND) TO MANVERS WAY, 5TH EXIT
Route 3	280	SALT	MANVERS WAY TO MANVERS WAY/FARFIELD RBT, STRAIGHT
Route 3	285	SALT	MANVERS WAY/BROOKFIELDS WAY RBT (ALL WAY RND) TO MANVERS WAY, 6TH EXIT
Route 3	290	SALT	MANVERS WAY TO MANVERS WAY/ BROOKFIELDS DRIVE RBT, STRAIGHT
Route 3	295	SALT	MANVERS WAY/BROOKFIELDS DR RBT (ALL WAY RND) TO MANVERS WAY, 2ND EXIT
Route 3	300	SALT	MANVERS WAY TO MANVERS WAY/ WATH ROAD RBT, TURN LEFT
Route 3	302	SALT	MANVERS WAY/ WATH ROAD RBT TO BOLTON ROAD, 1ST EXIT
Route 3	304	SALT	BOLTON ROAD TO BOLTON ROAD RBT, U TURN
Route 3	306	TRAVEL	BOLTON ROAD TO MANVERS WAY/ WATH ROAD RBT, TURN RIGHT
Route 3	308	SALT	MANVERS WAY/ WATH ROAD RBT TO MANVERS WAY, 5TH EXIT
Route 3	310	SALT	MANVERS WAY TO MANVERS WAY/FARFIELD RBT, STRAIGHT
Route 3	315	SALT	MANVERS WAY BROOKFIELDS DRIVE RBT TO MANVERS WAY, 2ND EXIT
Route 3	320	SALT	MANVERS WAY TO MANVERS WAY BROOKFIELDS WAY RBT, STRAIGHT
Route 3	325	SALT	MANVERS WAY BROOKFIELD WAY RBT TO MANVERS WAY, 2ND EXIT
Route 3	330	SALT	MANVERS WAY TO MANVERS WAY/ MEADOWS ROAD RBT, STRAIGHT
Route 3	335	SALT	MANVERS WAY/ MEADOWS ROAD RBT TO MANVERS WAY, 1ST EXIT
Route 3	340	SALT	MANVERS WAY TO MANVERS WAY/ STATION ROAD RBT, STRAIGHT
Route 3	345	SALT	MANVERS WAY/ STATION ROAD RBT TO MANVERS WAY, 2ND EXIT
Route 3	350	SALT	MANVERS WAY TO MANVERS WAY RBT 4, STRAIGHT
Route 3	355	SALT	MANVERS WAY/ THE NIGHTINGALES RBT TO MANVERS WAY, 2ND EXIT
Route 3	360	SALT	MANVERS WAY TO MANVERS WAY/ HARRIS HAWK RBT, TURN RIGHT

Route 3	365	SALT	MANVERS WAY/ HARRIS HAWK WAY RBT TO MANVERS WAY, 1ST EXIT
Route 3	370	SALT	MANVERS WAY TO MANVERS WAY/ DEARNE LANE RBT, TURN RIGHT
Route 3	375	SALT	MANVERS WAY/ DEARNE LANE RBT TO MANVERS WAY, 2ND EXIT
Route 3	380	SALT	MANVERS WAY TO BROOMHILL RBT, U TURN
Route 3	385	SALT	BROOMHILL RBT TO MANVERS WAY, 4TH EXIT
Route 3	390	SALT	MANVERS WAY TO MANVERS WAY/ DEARNE LANE RBT, STRAIGHT
Route 3	395	SALT	MANVERS WAY DEARNE LANE RBT TO MANVERS WAY, 2ND EXIT
Route 3	400	SALT	MANVERS WAY TO MANVERS WAY/ HARRIS HAWK HARRIS WAY RBT, STRAIGHT
Route 3	405	SALT	MANVERS WAY/ HARRIS HAWK RBT TO MANVERS WAY, 2ND EXIT
Route 3	410	SALT	MANVERS WAY TO MANVERS WAY/ THE NIGHTINGALES RBT, STRAIGHT
Route 3	415	SALT	MANVERS WAY THE NIGHTINGALES RBT TO MANVERS WAY, 2ND EXIT
Route 3	420	SALT	MANVERS WAY TO MANVERS WAY/STATION ROAD RBT, TURN RIGHT
Route 3	425	SALT	MANVERS WAY STATION ROAD RBT TO STATION ROAD, 3RD EXIT
Route 3	430	TRAVEL	STATION ROAD TO STATION ROAD RBT, STRAIGHT
Route 3	435	SALT	STATION ROAD RBT TO STATION ROAD, 2ND EXIT
Route 3	440	TRAVEL	STATION ROAD TO DEARNEWAY RBT, TURN LEFT
Route 3	445	SALT	DEARNEWAY RBT TO DONCASTER ROAD, 1ST EXIT
Route 3	450	SALT	DONCASTER ROAD TO MANVERS WAY/WATH ROAD RBT, TURN RIGHT
Route 3	455	SALT	MANVERS WAY/ WATH ROAD RBT TO GOLDEN SMITHIES LANE, 5TH EXIT
Route 3	460	SALT	GOLDEN SMITHIES LANE TO GOLDEN SMITHIES LANE RBT, TURN RIGHT
Route 3	465	SALT	GOLDEN SMITHIES LANE RBT (ALL WAY RND) TO GOLDEN SMITHIES LN, 3RD EXIT
Route 3	470	SALT	GOLDEN SMITHIES LANE TO CHURCH STREET, TURN RIGHT
Route 3	475	TRAVEL	CHURCH STREET TO RACECOURSE ROAD, TURN RIGHT
Route 3	480	SALT	RACECOURSE ROAD TO WATH WOOD ROAD, TURN LEFT
Route 3	485	TRAVEL	WATH WOOD ROAD TO WARREN VALE ROAD, STRAIGHT
Route 3	487	TRAVEL	WARREN VALE ROAD TO WOODMAN RBT, TURN LEFT
Route 3	490	TRAVEL	WOODMAN RBT TO ROCKINGHAM ROAD, 1ST EXIT
Route 3	495	SALT	ROCKINGHAM ROAD TO CHURCH STREET, STRAIGHT
Route 3	500	SALT	CHURCH STREET TO STATION STREET, STRAIGHT
Route 3	505	SALT	STATION STREET TO BRIDGE STREET, STRAIGHT
Route 3	510	SALT	BRIDGE STREET TO ROWMS LANE, STRAIGHT
Route 3	515	SALT	ROWMS LANE TO WATH ROAD RBT, TURN LEFT
Route 3	520	TRAVEL	WATH ROAD TO QUEEN STREET, TURN LEFT
Route 3	525	SALT	QUEEN STREET TO CHURCH STREET, TURN RIGHT (RH)
Route 3	530	TRAVEL	CHURCH STREET TO ST JOHNS ROAD, TURN RIGHT (RH)
Route 3	535	SALT	ST JOHNS ROAD TO THOMAS STREET, TURN RIGHT (RH)
Route 3	540	SALT	THOMAS STREET TO BOWER ROAD, TURN RIGHT (RH)
Route 3	545	SALT	BOWER ROAD TO QUEEN STREET, TURN RIGHT
Route 3	550	TRAVEL	QUEEN STREET TO CHURCH STREET, TURN RIGHT (RH)
Route 3	555	TRAVEL	CHURCH STREET TO MILTON STREET, TURN LEFT
Route 3	560	SALT	MILTON STREET TO FITZWILLIAM STREET, TURN LEFT
Route 3	565	SALT	FITZWILLIAM STREET TO PICCADILLY ROAD, TURN RIGHT
Route 3	570	SALT	PICCADILLY ROAD TO WENTWORTH ROAD, TURN RIGHT

Route 3	575	TRAVEL	WENTWORTH ROAD TO WARREN VALE ROAD RBT, STRAIGHT
Route 3	580	TRAVEL	WARREN VALE ROAD RBT TO WENTWORTH ROAD, 2ND EXIT
Route 3	585	SALT	WENTWORTH ROAD TO HARDING AVENUE, TURN LEFT
Route 3	590	SALT	HARDING AVENUE TO GREEN RISE, TURN RIGHT
Route 3	595	SALT	GREEN RISE TO HAUGH ROAD, TURN LEFT
Route 3	600	TRAVEL	HAUGH ROAD TO SCOVELL AVENUE, TURN LEFT
Route 3	605	SALT	SCOVELL AVENUE TO HARDING AVENUE, TURN LEFT
Route 3	610	SALT	HARDING AVENUE TO GREEN RISE, TURN LEFT
Route 3	615	TRAVEL	GREEN RISE TO HAUGH ROAD, TURN RIGHT
Route 3	620	TRAVEL	HAUGH ROAD TO SYMONDS AVENUE, TURN RIGHT
Route 3	625	SALT	SYMONDS AVENUE TO HARDING AVENUE, TURN LEFT
Route 3	630	TRAVEL	HARDING AVENUE TO WENTWORTH ROAD, TURN LEFT
Route 3	635	SALT	WENTWORTH ROAD TO STUBBIN ROAD, TURN LEFT
Route 3	640	TRAVEL	STUBBIN ROAD TO HAUGH ROAD, TURN LEFT
Route 3	645	SALT	HAUGH ROAD TO BLYTH AVENUE, TURN LEFT (RH)
Route 3	650	TRAVEL	BLYTH AVENUE TO DALE ROAD, STRAIGHT
Route 3	655	TRAVEL	DALE ROAD TO WARREN VALE, STRAIGHT
Route 3	660	TRAVEL	WARREN VALE TO OLD WARREN VALE, TURN LEFT
Route 3	665	SALT	OLD WARREN VALE TO THOROGATE, STRAIGHT
Route 3	670	SALT	THOROGATE TO LISTER AVENUE
Route 3	675	SALT	LISTER AVENUE TO HAGUE AVENUE, TURN LEFT
Route 3	680	SALT	HAGUE AVENUE TO MONKWOOD ROAD, TURN LEFT
Route 3	685	SALT	MONKWOOD ROAD TO MONKWOOD ROAD RBT, STRAIGHT (RH)
Route 3	690	SALT	MONKWOOD RBT (ALL WAY ROUND) TO MONKWOOD ROAD, 4TH EXIT
Route 3	695	SALT	MONKWOOD ROAD TO BIRCHWOOD AVENUE, TURN LEFT (RH)
Route 3	700	SALT	BIRCHWOOD AVENUE TO ROSEHILL ROAD, TURN RIGHT
Route 3	705	SALT	ROSEHILL ROAD TO DALE ROAD, TURN RIGHT
Route 3	710	TRAVEL	DALE ROAD TO BLYTH AVENUE, STRAIGHT
Route 3	715	TRAVEL	BLYTH AVENUE TO HAUGH ROAD, TURN RIGHT
Route 3	720	TRAVEL	HAUGH ROAD TO GREASBROUGH LANE, TURN LEFT
Route 3	725	SALT	GREASBROUGH LANE TO CINDER BRIDGE ROAD, TURN LEFT
Route 3	730	TRAVEL	CINDER BRIDGE ROAD TO CHURCH STREET, TURN RIGHT
Route 3	735	SALT	CHURCH STREET TO TOWN LANE, STRAIGHT (RH)
Route 3	740	SALT	TOWN LANE TO OAKS LANE, STRAIGHT
Route 3	745	SALT	OAKS LANE TO UPPER WORTLEY ROAD, TURN LEFT
Route 3	750	TRAVEL	UPPER WORTLEY ROAD TO GREAT PARK ROAD, TURN LEFT
Route 3	755	SALT	GREAT PARK ROAD TO KIMBERWORTH PARK ROAD, TURN LEFT
Route 3	760	SALT	KIMBERWORTH PARK ROAD TO MORLEY ROAD, TURN RIGHT
Route 3	765	SALT	MORLEY ROAD TO OX CLOSE AVENUE, TURN LEFT
Route 3	770	SALT	OX CLOSE AVENUE TO ROUGHWOOD ROAD, TURN RIGHT
Route 3	777	SALT	ROUGHWOOD ROAD TO FENTON ROAD, TURN LEFT
Route 3	780	TRAVEL	FENTON ROAD TO ROUGHWOOD ROAD, TURN LEFT
Route 3	785	SALT	ROUGHWOOD ROAD TO ROUGHWOOD ROAD RBT, STRAIGHT
Route 3	787	SALT	ROUGHWOOD ROAD RBT (ALL WAY ROUND) TO ROUGHWOOD ROAD, 6TH EXIT
Route 3	789	SALT	ROUGHWOOD ROAD TO OX CLOSE AVENUE, TURN RIGHT
Route 3	790	TRAVEL	OX CLOSE AVENUE TO MORLEY ROAD

Route 3	792	TRAVEL	MORLEY ROAD TO KIMBERWORTH PARK ROAD, TURN RIGHT
Route 3	794	SALT	KIMBERWORTH PARK ROAD TO OAKS LANE, TURN RIGHT
Route 3	795	TRAVEL	OAKS LANE TO TOWN LANE, STRAIGHT
Route 3	800	TRAVEL	TOWN LANE TO WINGFIELD ROAD, TURN RIGHT
Route 3	805	SALT	WINGFIELD ROAD TO ROUGHWOOD ROAD RBT, TURN LEFT
Route 3	807	TRAVEL	ROUGHWOOD ROAD RBT TO ROUGHWOOD ROAD, 1ST EXIT
Route 3	810	SALT	ROUGHWOOD ROAD TO FENTON ROAD, TURN LEFT
Route 3	815	TRAVEL	FENTON ROAD TO COACH ROAD, STRAIGHT
Route 3	822	TRAVEL	COACH ROAD TO POTTER HILL, TURN RIGHT
Route 3	825	TRAVEL	POTTER HILL TO CAR HILL, STRAIGHT
Route 3	830	SALT	CAR HILL TO CAR HILL RBT, STRAIGHT
Route 3	835	SALT	CAR HILL RBT TO GREASBROUGH ROAD, 2ND EXIT
Route 3	840	SALT	GREASBROUGH ROAD TO THE JUNCTION WITH NORTH DRIVE, STRAIGHT
Route 3	842	SALT	GREASBROUGH ROAD TO GREASBROUGH ROAD U CLASS ROAD, TURN LEFT
Route 3	845	SALT	GREASBROUGH ROAD (UNCLASSIFIED) TO DRUMMOND STREET, U TURN
Route 3	846	TRAVEL	GREASBROUGH ROAD TO GREASBROUGH STREET ENTRANCE SLIP ROAD, TURN LEFT
Route 3	848	SALT	GREASBROUGH STREET SLIP ROAD TO GREASBROUGH STREET, STRAIGHT
Route 3	849	TRAVEL	GREASBROUGH STREET TO COLLEGE ROAD RBT, U TURN
Route 3	850	TRAVEL	COLLEGE ROAD RBT TO GREASBROUGH STREET (NORTHBOUND), 5TH EXIT
Route 3	855	TRAVEL	GREASBROUGH ST (NORTHBOUND) TO GREASBROUGH ROAD (NORTHBOUND), STRAIGHT
Route 3	861	TRAVEL	GREASBROUGH ROAD (NORTHBOUND) TO CAR HILL RBT, TURN RIGHT
Route 3	865	TRAVEL	CAR HILL RBT TO MANGHAM ROAD, 3RD EXIT
Route 3	870	SALT	MANGHAM ROAD TO TAYLORS LANE, STRAIGHT
Route 3	875	SALT	TAYLORS LANE TO TAYLORS LANE RBT, TURN RIGHT
Route 3	880	SALT	TAYLORS LANE RBT TO ROTHERHAM ROAD, 4TH EXIT
Route 3	885	SALT	ROTHERHAM ROAD TO ROTHERHAM ROAD RBT, STRAIGHT
Route 3	890	SALT	ROTHERHAM ROAD RBT TO ROTHERHAM ROAD, 2ND EXIT
Route 3	895	SALT	ROTHERHAM ROAD TO RAWMARSH ROAD, STRAIGHT
Route 3	900	TRAVEL	RAWMARSH ROAD TO ST ANNS ROAD, STRAIGHT
Route 3	905	TRAVEL	ST ANNS ROAD TO GRAFTON BRIDGE RBT, STRAIGHT
Route 3	910	TRAVEL	GRAFTON BRIDGE RBT TO ST ANNS ROAD, 1ST EXIT
Route 3	915	TRAVEL	ST ANNS ROAD TO ST ANNS RBT, TURN RIGHT
Route 3	920	TRAVEL	ST ANNS RBT TO CENTENARY WAY (WESTBOUND), TURN RIGHT
Route 3	925	TRAVEL	CENTENARY WAY TO DRUMMOND STREET SLIPROAD, TURN LEFT
Route 3	928	TRAVEL	DRUMMOND STREET SLIP ROAD TO DRUMMOND STREET, STRAIGHT
Route 3	930	TRAVEL	DRUMMOND STREET TO WHARNCLIFFE STREET, STRAIGHT
Route 3	935	TRAVEL	WHARNCLIFFE STREET TO WHARNSCLIFFE STRET SERVICE ROAD, TURN RIGHT
Route 3	940	SALT	WHARNSCLIFFE STREET SERVICE RD TO DRUMMOND STREET SERVICE RD, STRAIGHT
Route 3	945	SALT	DRUMMOND STREET SERVICE ROAD TODRUMMOND STREET, TURN LEFT
Route 3	950	SALT	DRUMMOND STREET TO CENTENARY WAY (EASTBOUND), TURN RIGHT
Route 3	955	TRAVEL	CENTENARY WAY (EASTBOUND) TO ST ANNS RBT, STRAIGHT
Route 3	960	TRAVEL	ST ANNS RBT TO FITZWILLIAM ROAD, 2ND EXIT



Route 3	970	TRAVEL	FITZWILLIAM ROAD TO MUSHROOM RBT, TURN RIGHT
Route 3	975	TRAVEL	MUSHROOM RBT TO HERRINGTHORPE VALLEY ROAD, 3RD EXIT
Route 3	980	TRAVEL	HERRINGTHORPE VALLEY ROAD TOSTAG RBT, STRAIGHT
Route 3	990	TRAVEL	STAG RBT TO WICKERSLEY ROAD, 2ND EXIT
Route 3	995	TRAVEL	WICKERSLEY ROAD TO EAST BAWTRY ROAD, STRAIGHT
Route 3	1,000.00	TRAVEL	EAST BAWTRY ROAD TO BAWTRY ROAD, STRAIGHT
Route 3	1,005.00	TRAVEL	BAWTRY ROAD TO WICKERSLEY RBT, STRAIGHT
Route 3	1,010.00	TRAVEL	WICKERSLEY RBT TO BAWTRY ROAD (EASTBOUND), 3RD EXIT
Route 3	1,015.00	TRAVEL	BAWTRY ROAD (BAWTRY ROAD) TO BAWTRY ROAD (EASTBOUND), STRAIGHT
Route 3	1,025.00	TRAVEL	BAWTRY ROAD (EASTBOUND) TO HELLABY RBT, STRAIGHT
Route 3	1,030.00	TRAVEL	HELLABY RBT TO BAWTRY ROAD (EASTBOUND), 2ND EXIT
Route 3	1,035.00	TRAVEL	BAWTRY ROAD (EASTBOUND) TO BAWTRY ROAD RBT, TURN LEFT
Route 3	1,040.00	TRAVEL	BAWTRY ROAD RBT TO DENBY WAY, 1ST EXIT
Route 3	1,045.00	TRAVEL	DENBY WAY TO SANDBECK WAY, TURN LEFT
Route 3	1,050.00	TRAVEL	SANDBECK WAY TO HELLABY DEPOT, TURN LEFT
Route 4	5	TRAVEL	HELLABY DEPOT TO SANDBECK WAY, TURN RIGHT
Route 4	10	TRAVEL	SANDBECK WAY TO DENBY WAY (SOUTHBOUND), TURN RIGHT
Route 4	15	TRAVEL	DENBY WAY (SOUTHBOUND) TO BAWTRY ROAD RBT, TURN RIGHT
Route 4	20	TRAVEL	BAWTRY ROAD RBT TO BAWTRY ROAD (WESTBOUND), 3RD EXIT
Route 4	25	TRAVEL	BAWTRY ROAD (WESTBOUND) TO HELLABY RBT, STRAIGHT
Route 4	30	TRAVEL	HELLABY RBT TO BAWTRY ROAD (WESTBOUND)
Route 4	35	TRAVEL	BAWTRY ROAD (WESTBOUND) TO BAWTRY ROAD (WESTBOUND), STRAIGHT
Route 4	40	TRAVEL	BAWTRY ROAD (WESTBOUND) TO WICKERSLEY RBT, STRAIGHT
Route 4	45	TRAVEL	WICKERSLEY RBT TO BAWTRY ROAD (WESTBOUND), 2ND EXIT
Route 4	50	TRAVEL	BAWTRY ROAD (WESTBOUND) TO EAST BAWTRY ROAD (WESTBOUND), STRAIGHT
Route 4	55	TRAVEL	EAST BAWTRY ROAD (WESTBOUND) TO WORRY GOOSE ISLAND RBT, STRAIGHT
Route 4	60	TRAVEL	WORRY GOOSE ISLAND RBT TO EAST BAWTRY ROAD (WESTBOUND), 2ND EXIT
Route 4	65	SALT	EAST BAWTRY ROAD (WESTBOUND) TO WEST BAWTRY ROAD, STRAIGHT
Route 4	70	TRAVEL	WEST BAWTRY ROAD (WESTBOUND) TO ROTHERWAY RBT, TURN RIGHT
Route 4	75	TRAVEL	ROTHERWAY RBT TO WEST BAWTRY ROAD (WESTBOUND), 2ND EXIT
Route 4	80	TRAVEL	WEST BAWTRY ROAD (WESTBOUND) TO CANKLOW RBT, TURN RIGHT
Route 4	85	TRAVEL	CANKLOW RBT TO CENTENARY WAY (NORTHBOUND), 2ND EXIT
Route 4	90	SALT	CENTENARY WAY (1ST 60 METRES) TO CENTENARY WAY (NORTHBOUND), STRAIGHT
Route 4	95	TRAVEL	CENTENARY WAY (NORTHBOUND) TO CANKLOW ROAD SLIP ROAD, TURN RIGHT
Route 4	100	SALT	CANKLOW ROAD TO OLD SHEFFIELD ROAD, TURN LEFT
Route 4	105	SALT	CANKLOW ROAD (UNCLASSIFIED) TO CANKLOW ROAD (A ROAD), TURN RIGHT
Route 4	110	TRAVEL	CANKLOW (A ROAD) TO WESTGATE, TURN RIGHT
Route 4	115	SALT	WESTGATE TO MARKET PLACE, STRAIGHT

Route 4	120	SALT	MARKET PLACE TO CORPORATION STREET, STRAIGHT
Route 4	125	SALT	CORPORATION STREET TO BRIDGE STREET, TURN LEFT (RH)
Route 4	130	SALT	BRIDGE STREET TO COLLEGE ROAD, STRAIGHT
Route 4	135	SALT	COLLEGE ROAD TO COLLEGE ROAD RBT, TURN RIGHT
Route 4	140	TRAVEL	COLLEGE ROAD RBT TO CENTENARY WAY (EASTBOUND), 4TH EXIT
Route 4	145	TRAVEL	CENTENARY WAY (EASTBOUND) TO ST ANNS RBT, U TURN
Route 4	150	TRAVEL	ST ANNS RBT TO CENTENARY WAY (WESTBOUND), 4TH EXIT
Route 4	155	TRAVEL	CENTENARY WAY (WESTBOUND) TO DRUMMOND STREET SLIP ROAD, TURN LEFT
Route 4	158	TRAVEL	DRUMMOND STREET SLIP ROAD TO DRUMMOND STREET
Route 4	160	TRAVEL	DRUMMOND STREET TO WHARNCLIFFE STREET, STRAIGHT
Route 4	170	TRAVEL	WHARNCLIFFE STREET TO DONCASTER ROAD, TURN RIGHT
Route 4	175	TRAVEL	DONCASTER ROAD TO DONCASTER GATE, STRAIGHT
Route 4	180	TRAVEL	DONCASTER GATE TO WELLGATE, TURN LEFT
Route 4	185	SALT	WELLGATE TO CLIFTON LANE RBT, TURN RIGHT (RH)
Route 4	190	SALT	CLIFTON LANE RBT TO BROOM ROAD, 3RD EXIT
Route 4	195	SALT	BROOM ROAD TO WICKERSLEY ROAD, BEAR LEFT
Route 4	200	SALT	WICKERSLEY ROAD TO STAG RBT, TURN RIGHT
Route 4	205	SALT	STAG RBT TO HERRINGTHORPE VALLEY ROAD, 4TH EXIT
Route 4	210	SALT	HERRINGTHORPE VALLEY ROAD TO WORRY GOOSE ISLAND RBT, TURN RIGHT
Route 4	215	SALT	WORRY GOOSE ISLAND RBT TO HERRINGTHORPE VALLEY ROAD, 5TH EXIT
Route 4	220	TRAVEL	HERRINGTHORPE VALLEY ROAD TO STAG RBT, STRAIGHT
Route 4	225	TRAVEL	STAG RBT TO HERRINGTHORPE VALLEY ROAD, 2ND EXIT
Route 4	230	TRAVEL	HERRINGTHORPE VALLEY ROAD TO THE JUNCTION OF LAUDSDALE ROAD, STRAIGHT
Route 4	235	SALT	HERRINGTHORPE VALLEY ROAD TO MUSHROOM RBT, TURN RIGHT
Route 4	240	SALT	ASDA RBT TO DONCASTER ROAD, 3RD EXIT
Route 4	245	SALT	DONCASTER ROAD DALTON TO DONCASTER ROAD THRYBERGH, STRAIGHT
Route 4	250	SALT	DONCASTER ROAD THRYBERGH TO DONCASTER ROAD HOOTON ROBERTS, STRAIGHT
Route 4	255	SALT	DONCASTER ROAD HOOTON ROBERTS TO OLD ROAD, TURN LEFT
Route 4	260	TRAVEL	OLD ROAD TO HILL TOP ROAD, U TURN
Route 4	265	TRAVEL	OLD ROAD TO DONCASTER ROAD, TURN RIGHT (RH)
Route 4	270	TRAVEL	DONCASTER ROAD TO START OF 3 LANE CARRIAGEWAY, STRAIGHT
Route 4	275	SALT	DONCASTER ROAD 3 LANE C/WAY TO KILNHURST ROAD, TURN RIGHT
Route 4	280	SALT	KILNHURST ROAD TO HOOTON ROAD, STRAIGHT
Route 4	285	SALT	HOOTON ROAD TO VICTORIA STREET, STRAIGHT (RH)
Route 4	290	SALT	VICTORIA STREET TO WENTWORTH ROAD, STRAIGHT (RH)
Route 4	295	SALT	WENTWORTH ROAD TO WARREN VALE ROAD RBT, STRAIGHT
Route 4	300	TRAVEL	WARREN VALE ROAD RBT TO WENTWORTH ROAD, 2ND EXIT
Route 4	305	TRAVEL	WENTWORTH ROAD TO BLACKAMOR ROAD, TUEN RIGHT
Route 4	310	SALT	BLACKAMOR ROAD TO WOODMAN RBT, STRAIGHT
Route 4	315	TRAVEL	WOODMAN RBT TO ROCKINGHAM ROAD, 2ND EXIT
Route 4	320	TRAVEL	ROCKINGHAM ROAD TO BROADWAY, TURN RIGHT
Route 4	325	SALT	BROADWAY TO ROOKERY ROAD, STRAIGHT
Route 4	330	SALT	ROOKERY ROAD TO CHURCH STREET, TURN RIGHT

Route 4	335	TRAVEL	CHURCH STREET TO STATION STREET, STRAIGHT
Route 4	340	TRAVEL	STATION STREET TO TEMPERANCE STREET, TURN RIGHT
Route 4	345	SALT	TEMPERANCE STREET TO SLADE ROAD, STRAIGHT (RH)
Route 4	350	SALT	SLADE ROAD TO FITZWILLIAM STREET, TURN RIGHT (RH)
Route 4	355	TRAVEL	FITZWILLIAM STREET TO THE JCN OF MILTON STREET, STRAIGHT
Route 4	360	SALT	FITZWILLIAM STREET TO CHURCH STREET, TURN LEFT
Route 4	365	TRAVEL	CHURCH STREET TO ROOKERY ROAD, TURN LEFT
Route 4	370	TRAVEL	ROOKERY ROAD TO BROADWAY, TURN LEFT
Route 4	375	SALT	BROADWAY TO THE CRESCENT, TURN RIGHT
Route 4	380	SALT	THE CRESCENT TO THE RISE, TURN RIGHT
Route 4	385	SALT	THE RISE TO WOODLANDS CRESCENT, TURN RIGHT
Route 4	390	SALT	WOODLANDS CRESCENT TO BROADWAY, TURN RIGHT
Route 4	395	TRAVEL	BROADWAY TO THE JUNCTION OF ROOKERY ROAD, TURN RIGHT
Route 4	400	TRAVEL	BROADWAY TO VALLEY ROAD, TURN LEFT
Route 4	405	SALT	VALLEY ROAD TO PICCADILLY ROAD, TURN LEFT
Route 4	410	TRAVEL	PICCADILLY ROAD TO FITZWILLIAM STREET, TURN RIGHT
Route 4	415	SALT	FITZWILLIAM STREET TO LIME GROVE, TURN LEFT
Route 4	420	SALT	LIME GROVE TO STATION STREET, TURN LEFT (RH)
Route 4	425	TRAVEL	STATION STREET TO CLIFFEFIELD ROAD, TURN LEFT
Route 4	430	SALT	CLIFFEFIELD ROAD TO MANOR ROAD, STRAIGHT (RH)
Route 4	435	SALT	MANOR ROAD TO FITZWILLIAM STREET, TURN LEFT (RH)
Route 4	440	TRAVEL	FITZWILLIAM STREET TO THE JUNCTION WITH LAWRENCE DRIVE, STRAIGHT
Route 4	445	SALT	FITZWILLIAM STREET TO HIGHTHORN ROAD, STRAIGHT
Route 4	450	SALT	HIGHTHORN ROAD TO MEADOW VIEW ROAD, TURN RIGHT
Route 4	455	SALT	MEADOW VIEW ROAD TO BIRDWELL ROAD, TURN RIGHT
Route 4	460	SALT	BIRDWELL ROAD TO HIGHTHORN ROAD, TURN RIGHT
Route 4	465	TRAVEL	HIGHTHORNE ROAD TO THE JUNCTION WITH MEADOW VIEW ROAD, STRAIGHT
Route 4	470	SALT	HIGHTHORN ROAD TO VICTORIA STREET, TURN LEFT
Route 4	475	TRAVEL	VICTORIA STREET TO WHARF ROAD, TURN LEFT (RH)
Route 4	480	SALT	WHARF ROAD TO WHARF ROAD BUS TURN, U TURN
Route 4	485	SALT	WHARF ROAD BUS TURN TO WHARF ROAD, STRAIGHT
Route 4	490	TRAVEL	WHARF ROAD TO GLASSHOUSE ROAD, STRAIGHT
Route 4	495	SALT	GLASSHOUSE ROAD TO KILNHURST ROAD, STRAIGHT
Route 4	500	SALT	KILNHURST ROAD TO THRYBERGH HALL ROAD, TURN LEFT
Route 4	505	SALT	THRYBERGH HALL ROAD TO CLAY PIT LANE, STRAIGHT
Route 4	510	SALT	CLAY PIT LANE TO THE JUNCTION WITH ST NICOLAS ROAD, TURN LEFT
Route 4	515	SALT	CLAY PIT LANE TO GREEN LANE, STRAIGHT (RH)
Route 4	520	SALT	GREEN LANE TO DALE ROAD, TURN RIGHT
Route 4	525	SALT	DALE ROAD TO BLYTH AVENUE, TURN LEFT
Route 4	530	SALT	BLYTH AVENUE TO HIGH STREET, STRAIGHT
Route 4	535	SALT	HIGH STREET TO BELLOWS ROAD, TURN LEFT
Route 4	540	SALT	BELLOWS ROAD TO GREEN LANE, TURN RIGHT
Route 4	545	TRAVEL	GREEN LANE TO CLAYPIT LANE, STRAIGHT
Route 4	550	TRAVEL	CLAYPIT LANE TO ST NICHOLAS ROAD, STRAIGHT
Route 4	555	SALT	ST NICOLAS ROAD TO KILNHURST ROAD, TURN RIGHT (RH)
Route 4	560	TRAVEL	KILNHURST ROAD TO CLAYPIT LANE, TURN RIGHT
Route 4	565	SALT	CLAYPIT LANE TO THRYBERGH HALL ROAD, TURN LEFT
Route 4	570	TRAVEL	THRYBERGH HALL ROAD TO KILNHURST ROAD, TURN LEFT
Route 4	575	SALT	KILNHURST ROAD TO DALE ROAD, TURN LEFT (RH)
Route 4	590	TRAVEL	DALE ROAD TO THE JUNCTION WITH BLYTH AVENUE, TURN LEFT

Route 4	595	TRAVEL	DALE ROAD TO GREEN LANE, TURN LEFT
Route 4	600	TRAVEL	GREEN LANE TO BARBERS AVENUE, TURN RIGHT
Route 4	605	SALT	BARBERS AVENUE TO ALDWARKE ROAD RBT, TURN RIGHT
Route 4	610	SALT	GREAT EASTERN WAY RBT TO GREAT EASTYERN WAY, 3RD EXIT
Route 4	615	SALT	GREAT EASTERN WAY (WESTBOUND) TO TAYLORS LANE RBT, TURN RIGHT
Route 4	620	SALT	TAYLORS LANE RBT TO BROAD STREET, 4TH EXIT
Route 4	625	TRAVEL	BROAD STREET TO GREASBROUGH ROAD TRAFFIC LIGHTS
Route 4	630	SALT	GREASBROUGH ROAD TO CINDER BRIDGE ROAD, STRAIGHT
Route 4	635	SALT	CINDER BRIDGE ROAD TO GREASBROUGH LANE, TURN LEFT
Route 4	640	TRAVEL	GREASBROUGH LANE TO CINDER BRIDGE ROAD, TURN LEFT
Route 4	645	TRAVEL	CINDER BRIDGE ROAD TO MAIN STREET, STRAIGHT
Route 4	655	TRAVEL	MAIN STREET TO POTTER HILL, STRAIGHT
Route 4	660	TRAVEL	POTTER HILL TO SCROOBY STREET, TURN LEFT
Route 4	665	SALT	SCROOBY STREET TO SCROOBY LANE, STRAIGHT (RH)
Route 4	670	SALT	SCROOBY LANE TO MANGHAM ROAD, TURN LEFT
Route 4	675	TRAVEL	MANGHAM ROAD TO TAYLORS LANE, STRAIGHT
Route 4	680	TRAVEL	TAYLORS LANE TO TAYLORS LANE RBT, STRAIGHT
Route 4	685	TRAVEL	TAYLORS LANE RBT TO GREAT EASTERN WAY (EASTBOUND), 2ND EXIT
Route 4	690	SALT	GREAT EASTERN WAY (EASTBPOUND)_ TO GREATY EASTERN WAY RBT, STRAIGHT
Route 4	695	SALT	GREAT EASTERN WAY RBT TO ALDWARKE LANE, 3RD EXIT
Route 4	700	SALT	ALDWARKE LANE TO MUSHROOM RBT, U TURN
Route 4	705	SALT	MUSHROOM RBT TO ALDWARKE LANE, 4TH EXIT
Route 4	710	SALT	ALDWARKE LANE TO THE END OF SPLITTER ISLAND, STRAIGHT
Route 4	715	TRAVEL	ALDWARKE LANE TO THE RAILWAY BRIDGE, TRAVEL
Route 4	730	SALT	ALDWARKE LANE TO GREAT EASTERN WAY RBT, U TURN
Route 4	740	SALT	GREAT EASTERN WAY RBT TO ALDWARKE LANE, 5TH EXIT
Route 4	745	TRAVEL	ALDWARKE LANE TO MUSHROOM RBT, STRAIGHT
Route 4	750	TRAVEL	MUSHROOM RBT TO HERRINGTHORPE VALLY ROAD, 2ND EXIT
Route 4	755	TRAVEL	HERRINGTHORPE VALLEY ROAD TO LAUDSDALE ROAD, TURN LEFT
Route 4	765	SALT	LAUDSDALE ROAD TO RIDGEWAY CROSSROADS, STRAIGHT
Route 4	769	SALT	RIDGEWAY TO HERRINGTHORPE VALLEY ROAD, TURN LEFT
Route 4	770	TRAVEL	HERRINGTHORPE VALLEY ROAD TO CAWTHORNE ROAD, TURN LEFT
Route 4	775	SALT	CAWTHORNE ROAD TO FARNWORTH ROAD, TURN LEFT
Route 4	780	SALT	FARNWORTH ROAD TO WOODGROVE ROAD, TURN LEFT
Route 4	785	SALT	WOODGROVE ROAD TO RIDGEWAY, TURN RIGHT
Route 4	790	TRAVEL	RIDGEWAY TO HAWKSWORTH ROAD, TURN LEFT
Route 4	795	SALT	HAWKSWORTH ROAD TO LAUDSDALE ROAD CROSSROADS, STRAIGHT
Route 4	800	SALT	HAWKSWORTH ROAD TO CRESWICK ROAD, TURN RIGHT
Route 4	805	SALT	CRESWICK ROAD TO BRECKS LANE, TURN RIGHT
Route 4	810	SALT	BRECKS LANE TO RIDGEWAY, TURN RIGHT
Route 4	815	SALT	RIDGEWAY TO LAUDSDALE ROAD, STRAIGHT
Route 4	820	TRAVEL	RIDGEWAY TO FARNWORTH ROAD, TURN LEFT
Route 4	825	SALT	FARNWORTH ROAD TO WOODGROVE ROAD, STRAIGHT
Route 4	830	TRAVEL	FARNWORTH ROAD TO CAWTHORNE ROAD, TURN RIGHT

Route 4	835	TRAVEL	CAWTHORNE ROAD TO HERRINGTHORPE VALLEY ROAD, TURN LEFT
Route 4	840	TRAVEL	HERRINGTHORPE VALLEY ROAD TO FAR LANE, TURN RIGHT
Route 4	845	SALT	FAR LANE BADSLEY MOOR LANE, TURN LEFT (RH)
Route 4	850	TRAVEL	BADSLEY MOOR LANE TO CENTRAL AVENUE, TURN RIGHT (RH)
Route 4	855	SALT	CENTRAL AVENUE TO PARK ROAD, STRAIGHT (RH)
Route 4	860	SALT	PARK ROAD TO NORTH CRESCENT, STRAIGHT (RH)
Route 4	861	SALT	NORTH CRESCENT TO CAMBRIDGE CRESCENT, TURN LEFT
Route 4	865	SALT	CAMBRIDGE STREET TO MIDDLE LANE, TURN LEFT (RH)
Route 4	870	TRAVEL	MIDDLE LANE TO BADSLEY MOOR LANE, TURN LEFT (RH)
Route 4	875	TRAVEL	BADSLEY MOOR LANE TO BROWNING ROAD, TURN RIGHT (RH)
Route 4	880	SALT	BROWNING ROAD TO TENNYSON ROAD, TURN LEFT (RH)
Route 4	885	SALT	TENNYSON ROAD TO FAR LANE, TURN RIGHT (RH)
Route 4	890	TRAVEL	FAR LANE TO HERRINGTHORPE VALLEY ROAD, TURN RIGHT (RH)
Route 4	895	TRAVEL	HERRINGTHORPE VALLEY ROAD TO HERRINGTHORPE LANE, TURN LEFT
Route 4	900	SALT	HERRINGTHORPE LANE TO DOVEDALE ROAD, STRAIGHT
Route 4	902	SALT	DOVEDALE ROAD TO HERRINGTHORPE VALLEY ROAD, TURN RIGHT
Route 4	905	TRAVEL	HERRINGTHORPE VALLEY ROAD TO CHAUCER ROAD, TURN LEFT
Route 4	910	SALT	CHAUCER ROAD TO BROWNING ROAD, TURN LEFT (RH)
Route 4	915	SALT	BROWNING ROAD TO HERRINGTHORPE VALLEY ROAD, TURN LEFT (RH)
Route 4	920	TRAVEL	HERRINGTHORPE VALLEY ROAD TO CHAUCER ROAD, TURN LEFT
Route 4	925	TRAVEL	CHAUCER ROAD TO THE JUNCTION WITH BROWNING ROAD, STRAIGHT (RH)
Route 4	930	SALT	CHAUCER ROAD TO DRYDEN ROAD, TURN RIGHT (RH)
Route 4	935	SALT	DRYDEN ROAD TO MIDDLE LANE SOUTH, TURN LEFT (RH)
Route 4	940	TRAVEL	MIDDLE LANE SOUTH TO CHAUCER ROAD, TURN LEFT
Route 4	945	SALT	CHAUCER ROAD TO DRYDEN ROAD, TURN LEFT (RH)
Route 4	950	TRAVEL	DRYDEN ROAD TO MIDDLE LANE SOUTH, TURN LEFT (RH)
Route 4	955	TRAVEL	MIDDLE LANE SOUTH TO WICKERSLEY ROAD, TURN LEFT
Route 4	960	TRAVEL	WICKERSLEY ROAD TO BROOM AVENUE, TURN RIGHT
Route 4	965	TRAVEL	BROOM AVENUE TO OAKWOOD DRIVE, TURN RIGHT
Route 4	970	SALT	OAKWOOD DRIVE TO BROOM LANE, TURN RIGHT
Route 4	975	TRAVEL	BROOM LANE TO BEECHWOOD ROAD, TURN RIGHT
Route 4	980	SALT	BEECHWOOD ROAD TO BROOM AVENUE, TURN LEFT
Route 4	985	TRAVEL	BROOM AVENUE TO WICKERSLEY ROAD, TURN LEFT
Route 4	990	TRAVEL	WICKERSLEY ROAD TO MIDDLE LANE SOUTH, TURN RIGHT
Route 4	995	SALT	MIDDLE LANE SOUTH TO MIDDLE LANE, STRAIGHT
Route 4	1,000.00	SALT	MIDDLE LANE TO DONCASTER ROAD, TURN LEFT
Route 4	1,005.00	SALT	DONCASTER ROAD TO ST ANNS ROAD, TURN RIGHT
Route 4	1,010.00	TRAVEL	ST ANNS ROAD TO ST ANNS RBT, U TURN
Route 4	1,015.00	TRAVEL	ST ANNS RBT TO ST ANNS ROAD, 4TH EXIT
Route 4	1,020.00	TRAVEL	ST ANNS ROAD TO DONCASTER ROAD, TURN LEFT
Route 4	1,025.00	TRAVEL	DONCASTER ROAD TO THE JUNCTION WITH MIDDLE LANE, STRAIGHT
Route 4	1,030.00	SALT	DONCASTER ROAD TO DONCASTER ROAD RBT, TURN RIGHT
Route 4	1,035.00	SALT	DONCASTER RD RBT (ALL WAY ROUND) TO DONCASTER RD, STRAIGHT (6TH EXIT)

Route 4	1,040.00	SALT	DONCASTER ROAD TO HERRINGTHORPE VALLEY ROAD, TURN LEFT
Route 4	1,045.00	TRAVEL	HERRINGTHORPE VALLEY ROAD TO MUSHROOM RBT, TURN LEFT
Route 4	1,050.00	TRAVEL	MUSHROOM RBT TO FITZWILLIAM ROAD, 1ST EXIT
Route 4	1,055.00	SALT	FITZWILLIAM ROAD TO FITZWILLIAM ROAD LINL ROAD, TURN LEFT
Route 4	1,060.00	SALT	FITZWILLIAM ROAD LINK ROAD TO DONCASTER ROAD RBT, TURN RIGHT
Route 4	1,065.00	TRAVEL	DONCASTER ROAD RBT TO MOWBRAY STREET, 2ND EXIT
Route 4	1,070.00	SALT	MOWBRAY STREET TO HERRINGTHORPE VALLEY ROAD, TURN RIGHT
Route 4	1,080.00	TRAVEL	HERRINGTHORPE VALLEY ROAD TO STAG RBT, TURN LEFT
Route 4	1,085.00	TRAVEL	STAG RBT TO WICKERSLEY ROAD, 1ST EXIT
Route 4	1,090.00	TRAVEL	WICKERSLEY ROAD TO EAST BAWTRY ROAD (EASTBOUND), STRAIGHT
Route 4	1,095.00	TRAVEL	EAST BAWTRY ROAD TO BAWTRY ROAD (EASTBOUND), STRAIGHT
Route 4	1,100.00	TRAVEL	BAWTRY ROAD (EASTBOUND) TO WICKERSLEY RBT, STRAIGHT
Route 4	1,105.00	TRAVEL	WICKERSLEY RBT TO BAWTRY ROAD (EASTBOUND), 2ND EXIT
Route 4	1,110.00	TRAVEL	BAWTRY ROAD (EASTBOUND) TO BAWTRY ROAD (EASTBOUND)
Route 4	1,115.00	TRAVEL	BAWTRY ROAD TO BRAMLEY CROSSROADS, STRAIGHT
Route 4	1,120.00	TRAVEL	BAWTRY ROAD TO HELLABY RBT, STRAIGHT
Route 4	1,125.00	TRAVEL	HELLABY RBT TO BAWTRY ROAD, 2ND EXIT
Route 4	1,130.00	TRAVEL	BAWTRY ROAD TO BAWTRY ROAD RBT, TURN LEFT
Route 4	1,135.00	TRAVEL	BAWTRY ROAD RBT TO DENBY WAY, 1ST EXIT
Route 4	1,140.00	TRAVEL	DENBY WAY TO SANDBECK WAY, TURN LEFT
Route 4	1,145.00	TRAVEL	SANDBECK WAY TO HELLABY DEPOT, TURN LEFT
Route 5	5	TRAVEL	HELLABY DEPOT TO SANDBECK WAY, TURN RIGHT
Route 5	10	TRAVEL	SANDBECK WAY TO DENBY WAY (SOUTHBOUND), TURN RIGHT
Route 5	15	TRAVEL	DENBY WAY (SOUTHBOUND) TO BAWTRY ROAD RBT, TURN RIGHT
Route 5	20	TRAVEL	BAWTR ROAD RBT TO BAWTRY ROAD (WESTBOUND), 3RD EXIT
Route 5	25	TRAVEL	BAWTRY ROAD (WESTBOUND) TO HELLABY RBT, STRAIGHT
Route 5	30	TRAVEL	HELLABY RBT TO BAWTRY ROAD (WESTBOUND), 2ND EXIT
Route 5	35	TRAVEL	BAWTRY ROAD (WESTBOUND) TO BAWTRY ROAD (WESTBOUND), STRAIGHT
Route 5	40	TRAVEL	BAWTRY ROAD (WESTBOUND) TO WICKERSLEY RBT, STRAIGHT
Route 5	45	TRAVEL	WICKERSLEY RBT TO BAWTRY ROAD (WESTBOUND), 2ND EXIT
Route 5	50	TRAVEL	BAWTRY ROAD (WESTBOUND) TO EAST BAWTRY ROAD (WESTBOUND), STRAIGHT
Route 5	55	TRAVEL	EAST BAWTRY ROAD (WESTBOUND) TO WORRY GOOSE ISLAND RBT, STRAIGHT
Route 5	60	TRAVEL	WORRY GOOSE ISLAND RBT TO EAST BAWTRY ROAD (WESTBOUND), 2ND EXIT
Route 5	65	TRAVEL	EAST BAWTRY ROAD (WESTBOUND) TO WEST BAWTRY ROAD (WESTBOUND), STRAIGHT
Route 5	70	TRAVEL	WEST BAWTRY ROAD (WESTBOUND) TO ROTHERWAY RBT, STRAIGHT
Route 5	75	TRAVEL	ROTHERWAY RBT TO WEST BAWTRY ROAD (WESTBOUND), 2ND EXIT

Route 5	80	TRAVEL	WEST BAWTRY ROAD (WESTBOUND) TO CANKLOW RBT, TURN LEFT
Route 5	85	SALT	CANKLOW RBT TO BAWTRY ROAD, 1ST EXIT
Route 5	90	SALT	BAWTRY ROAD TO BRINSWORTH LANE, TURN LEFT
Route 5	95	SALT	BRINSWORTH LANE TO BONET LANE, TURN RIGHT
Route 5	100	TRAVEL	BONET LANE TO BAWTRY ROAD, TURN RIGHT
Route 5	105	SALT	BAWTRY ROAD TO BRINSWORTH LANE, TURN RIGHT
Route 5	110	TRAVEL	BRINSWORTH LANE TO WHITEHILL ROAD, TURN LEFT
Route 5	115	SALT	WHITEHILL ROAD TO MANOR ROAD, TURN RIGHT
Route 5	116	SALT	MANOR ROAD TO RIDGEWAY ROAD, TURN LEFT
Route 5	117	SALT	RIDGEWAY ROAD TO THORNHILL AVENUE, TURN LEFT
Route 5	118	SALT	THORNHILL AVENUE TO CAWDRON RISE, TURN RIGHT
Route 5	119	SALT	CAWDRON RISE TO HOWLETT DRIVE, TURN RIGHT
Route 5	120	SALT	HOWLETT DRIVE TO KYNANCE CRESCENT, TURN LEFT
Route 5	121	SALT	KYNANCE CRESCENT TO THORNHILL AVENUE, TURN RIGHT
Route 5	122	SALT	THORNHILL AVENUE TO RIDGEWAY ROAD, STRAIGHT
Route 5	123	TRAVEL	THORNHILL AVENUE TO CAWDRON RISE, TURN LEFT
Route 5	124	SALT	CAWDRON RISE TO WILLOWGARTH AVENUE, TURN LEFT
Route 5	125	SALT	WILLOWGARTH AVENUE TO RIDGEWAY ROAD, TURN LEFT
Route 5	126	TRAVEL	RIDGEWAY ROAD TO THORNHILL AVENUE, TURN LEFT
Route 5	127	TRAVEL	THORNHILL AVENUE TO CAWDRON RISE, TURN LEFT
Route 5	128	TRAVEL	CAWDRON RISE TO WILLOWGARTH AVENUE, TURN RIGHT
Route 5	129	SALT	WILLOWGARTH AVENUE TO WHITEHILL ROAD, TURN LEFT
Route 5	130	SALT	WHITEHILL ROAD TO MANOR ROAD, STRAIGHT
Route 5	131	TRAVEL	WHITEHILL ROAD TO BRINSWORTH LANE, TURN LEFT
Route 5	132	TRAVEL	BRINSWORTH LANE TO MANOR ROAD, TURN LEFT
Route 5	133	SALT	MANOR ROAD TO RIDGEWAY, STRAIGHT
Route 5	134	TRAVEL	MANOR ROAD TO WHITEHILL ROAD, TURN RIGHT
Route 5	135	TRAVEL	WHITEHILL ROAD TO WILLOWGARTH AVENUE, STRAIGHT
Route 5	136	SALT	WHITEHILL ROAD TO WHITEHILL LANE, TURN RIGHT
Route 5	150	TRAVEL	WHITEHILL LANE TO HOWARTH ROAD, TURN LEFT
Route 5	155	SALT	HOWARTH ROAD TO WHITEHILL LANE, TURN RIGHT
Route 5	160	TRAVEL	WHITEHILL LANE TO BAWTRY ROAD, TURN RIGHT
Route 5	165	TRAVEL	BAWTRY ROAD TO CANKLOW RBT, U TURN
Route 5	170	SALT	CANKLOW RBT TO BAWTRY ROAD, 3RD EXIT
Route 5	175	TRAVEL	BAWTRY ROAD TO WHITEHILL LANE, TURN LEFT
Route 5	180	SALT	WHITEHILL LANE TO ROTHERHAM ROAD, STRAIGHT
Route 5	185	SALT	ROTHERHAM ROAD TO MAIN STREET, STRAIGHT (RH)
Route 5	190	SALT	MAIN STREET TO MAIN STREET RBT, TURN LEFT
Route 5	195	SALT	MAIN STREET RBT TO TREETON LANE, 1ST EXIT
Route 5	200	SALT	TREETON LANE TO MILL LANE, STRAIGHT
Route 5	205	SALT	MILL LANE TO STATION ROAD, STRAIGHT (RH)
Route 5	210	SALT	STATION ROAD TO FRONT STREET, BEAR RIGHT (RH)
Route 5	215	SALT	FRONT STREET TO WASHFIELD LANE, TURN RIGHT (RH)
Route 5	220	SALT	WASHFIELD LANE TO ARUNDEL AVENUE, TURN RIGHT
Route 5	225	SALT	ARUNDEL AVENUE TO ARUNDEL ROAD, TURN LEFT
Route 5	230	SALT	ARUNDEL ROAD TO ARUNDEL STREET, TURN RIGHT
Route 5	235	SALT	ARUNDEL STREET TO MILL LANE, TURN LEFT
Route 5	245	TRAVEL	MILL LANE TO TREETON LANE, STRAIGHT (RH)
Route 5	250	TRAVEL	TREETON LANE TO MAIN STREET RBT, TURN LEFT
Route 5	255	SALT	MAIN STREET RBT TO MAIN STREET, 1ST EXIT
Route 5	260	SALT	MAIN STREET TO ORGREAVE ROAD, STRAIGHT
Route 5	265	SALT	ORGREAVE ROAD TO HIGHFIELD LANE, STRAIGHT
Route 5	266	SALT	HIGHFIELD LANE TO HIGHFIELD LANE RBT, U TURN

Route 5	267	SALT	HIGHFIELD LANE RBT TO HIGHFIELD LANE, 3RD EXIT
Route 5	268	TRAVEL	HIGHFIELD LANE TO POPLAR WAY, TURN LEFT
Route 5	270	SALT	POPLAR WAY TO POPLAR WAY RBT, TURN LEFT
Route 5	275	SALT	POPLAR WAY RBT TO HIGH FIELD SPRING, 1ST EXIT
Route 5	280	SALT	HIGHFIELD SPRING TO HIGHFIELD SPRING RBT, TURN LEFT
Route 5	285	SALT	HIGHFIELD SPRING RBT TO HIGHFIELD SPRING, 1ST EXIT
Route 5	290	SALT	HIGHFIELD SPRING TO WHITTLE WAY RBT, STRAIGHT
Route 5	295	SALT	WHITTLE WAY RBT TO HIGHFIELD SPRING, 2ND EXIT
Route 5	300	SALT	HIGHFIELD SPRING TO HIGHFIELD LANE RBT, TURN RIGHT
Route 5	305	SALT	HIGHFIELD LANE RBT TO HIGHFIELD LANE, 2ND EXIT
Route 5	310	SALT	HIGHFIELD LANE, ORGREAVE TO HIGHFIELD LANE, SHEFFIELD, STRAIGHT
Route 5	311	SALT	HIGHFIELD LANE, SHEFFIELD TO JCN WITH ORGREAVE LANE, U TURN
Route 5	320	TRAVEL	HIGHFIELD LANE TO HIGHFIELD LANE RBT, TURN LEFT
Route 5	325	SALT	HIGHFIELD LANE RBT TO HIGHFIELD SPRING, 1ST EXIT
Route 5	330	TRAVEL	HIGHFIELD SPRING TO WHITTLE WAY RBT, STRAIGHT
Route 5	335	SALT	WHITTLE WAY RBT TO HIGHFIELD SPRING, 2ND EXIT
Route 5	340	TRAVEL	HIGHFIELD SPRING
Route 5	345	SALT	HIGHFIELD SPRING RBT TO HIGHFIELD SPRING, 3RD EXIT
Route 5	350	TRAVEL	HIGHFIELD SPRING TO POPLAR WAY RBT, TURN LEFT
Route 5	355	SALT	POPLAR WAY RBT TO POPLAR WAY, 1ST EXIT
Route 5	360	SALT	POPLAR WAY TO POPLAR WAY/ ROTHERHAM GATEWAY RBT, TURN LEFT
Route 5	365	SALT	POPLAR WAY/ ROTH GATEWAY RBT TO POPLAR WAY/ ROTH GATEWAY ENTR SLIP RD
Route 5	370	SALT	ROTH GATEWAY/ POPLAR WAY SLIP ROAD TO ROTH GATEWAY (W/BOUND), STRAIGHT
Route 5	375	TRAVEL	ROTH GATEWAY (W/BOUND) TO HANDSWORTH RD RBT SLIP RD WEST, TURN LEFT
Route 5	380	SALT	HANDSWORTH ROAD RBT SLIP ROAD WEST TO HANDSWORTH ROAD RBT, TURN RIGHT
Route 5	385	SALT	HANDSWORTH ROAD RBT TO HANDSWORTH ROAD RBT SLIP ROAD EAST, 4TH EXIT
Route 5	390	SALT	HANDSWORTH ROAD RBT SLIP RD EAST TO ROTH GATEWAY (EASTBOUND), STRAIGHT
Route 5	395	TRAVEL	ROTH GATEWAY (EASTBOUND) TO ROTH GATEWAY EXIT SLIP RD, TURN LEFT
Route 5	400	SALT	ROTH GATEWAY EXIT SLIP ROAD TO EUROPA LINK RBT, TURN RIGHT
Route 5	405	SALT	EUROPA LINK RBT TO POPLAR WAY, 3RD EXIT
Route 5	410	SALT	POPLAR WAY TO POPLAR WAY/ ROTHERHAM GATEWAY RBT, TURN RIGHT
Route 5	415	SALT	POPLAR WAY/ ROTHERHAM GATEWAY RBT TO POPLAR WAY, 3RD EXIT
Route 5	420	TRAVEL	POPLAR WAY TO EUROPA LINK RBT, TURN RIGHT
Route 5	425	TRAVEL	EUROPA LINK RBT TO ROTHERHAM, GATEWAY SLIP ROAD, 2ND EXIT
Route 5	430	SALT	PARKWAY /EUROPA LINK SLIP RD TO ROTHERHAM GATEWAY (E/BOUND), STRAIGHT
Route 5	435	TRAVEL	ROTH GATEWAY (EASTBOUND) TO ROTHERHAM GATEWAY/ M1 RBT, TURN RIGHT
Route 5	440	SALT	ROTH GATEWAY/ M1 RBT (ALL WAY ROUND) TO ROTHERWAY (N/BOUND), 6TH EXIT
Route 5	445	SALT	ROTH GATEWAY (NORTHBOUND) TO ROTHERWAY RBT, U TURN
Route 5	450	SALT	ROTH GATEWAY RBT TO ROTHERWAY (SOUTHBOUND), 3RD EXIT



Route 5	455	SALT	ROTHERHAM (SOUTHBOUND) TO ROTHERHAM GATEWAY/ M1 RBT, STRAIGHT
Route 5	460	TRAVEL	ROTHERHAM, GATEWAY/ M1 RBT TO ROTHERHAM GATEWAY (WESTBOUND), 2ND EXIT
Route 5	465	TRAVEL	ROTHERHAM GATEWAY (W/BOUND) TO ROTHERHAM GATEWAY SLIP ROAD, TURN LEFT
Route 5	470	SALT	ROTH GATEWAY SLIP ROAD TO POPLAR WAY/ ROTHERHAM GATEWAY RBT, TURN LEFT
Route 5	475	TRAVEL	POPLAR WAY/ ROTHERHAM GATEWAY RBT TO POPLAR WAY, 1ST EXIT
Route 5	480	SALT	POPLAR WAY TO POPLAR WAY RBT, TURN RIGHT
Route 5	485	SALT	POPLAR WAY RBT (ALL WAY ROUND) TO POPLAR WAY, 6TH EXIT
Route 5	490	TRAVEL	POPLAR WAY TO ORGREAVE ROAD, TURN LEFT
Route 5	495	SALT	ORGREAVE ROAD TO SHEFFIELD LANE, TURN LEFT
Route 5	500	SALT	SHEFFIELD LANE TO POPLAR WAY, TURN LEFT
Route 5	505	TRAVEL	POPLAR WAY TO ORGREAVE ROAD, TURN LEFT
Route 5	510	TRAVEL	ORGREAVE ROAD TO ORGREAVE ROAD SERVICE ROAD, TURN LEFT
Route 5	512	SALT	ORGREAVE ROAD SERVICE ROAD TO SHEFFIELD LANE, TURN RIGHT
Route 5	515	SALT	SHEFFIELD LANE TO MAIN STREET, TURN LEFT
Route 5	520	TRAVEL	MAIN STREET TO MAIN STREET RBT, STRAIGHT
Route 5	525	SALT	MAIN STREET RBT TO MAIN STREET, 1ST EXIT
Route 5	530	TRAVEL	MAIN STREET TO ROTHERHAM ROAD, STRAIGHT
Route 5	535	TRAVEL	ROTHERHAM ROAD TO WHITEHILL LANE, STRAIGHT, (RH)
Route 5	540	TRAVEL	WHITEHILL LANE TO NEW BRINSWORTH ROAD, TURN LEFT
Route 5	545	SALT	NEW BRINSWORTH ROAD TO BRINSWORTH ROAD, TURN LEFT
Route 5	550	SALT	BRINSWORTH ROAD TO HIGHFIELD VIEW, TURN RIGHT
Route 5	555	SALT	HIGHFIELD VIEW TO NURSERY DRIVE, TURN RIGHT
Route 5	560	SALT	NURSERY DRIVE TO BRINSWORTH ROAD, TURN RIGHT
Route 5	565	SALT	BRINSWORTH ROAD TO NEW BRINSWORTH ROAD, TURN RIGHT
Route 5	570	TRAVEL	BRINSWORTH ROAD TO HIGHFIELD VIEW, STRAIGHT
Route 5	575	SALT	HIGHFIELD VIEW TO HIGH HAZEL CRESCENT, TURN LEFT
Route 5	580	SALT	HIGH HAZEL CRESCENT TO HIGHFIELD VIEW, TURN RIGHT
Route 5	585	SALT	HIGHFIELD VIEW TO NURSERY DRIVE, TURN LEFT
Route 5	590	SALT	NURSERY DRIVE TO BRINSWORTH ROAD, TURN LEFT
Route 5	595	SALT	BRINSWORTH ROAD TO BONET LANE, STRAIGHT
Route 5	600	SALT	BONET LANE TO BAWTRY ROAD, TURN LEFT
Route 5	605	SALT	BAWTRY ROAD, BRINSWORTH TO BAWTRY ROAD, SHEFFIELD, STRAIGHT
Route 5	606	SALT	BAWTRY ROAD TO TINSLEY RBT, TURN RIGHT
Route 5	610	SALT	TINSLEY RBT TO SHEFFIELD ROAD, 5TH EXIT
Route 5	616	SALT	SHEFFIELD ROAD TO SHEFFIELD ROAD/ ICKLES WAY RBT TURN RIGHT (RH)
Route 5	620	SALT	SHEFFIELD RD/ICKLES WAY RBT (ALL WAY ROUND) TO SHEFFIELD RD, 6TH EXIT
Route 5	625	SALT	SHEFFIELD RD TO SHEFFIELD RD/ BRADMARSH WAY RBT (ALL WAY ROUND), STRT
Route 5	630	SALT	SHEFFIELD RD/BRADMARSH WY RBT(ALL WAY ROUND) TO SHEFFIELD RD, 4TH EXIT
Route 5	635	SALT	SHEFFIELD ROAD TO ICKLES RBT, U TURN
Route 5	640	TRAVEL	ICKLES RBT TO SHEFFIELD ROAD, 4TH EXIT
Route 5	645	TRAVEL	SHEFFIELD ROAD TO SHEFFIELD ROAD/ BRADMARSH WAY RBT, STRAIGHT
Route 5	650	SALT	SHEFFIELD ROAD/BRADMARSH WAY RBT TO SHEFFIELD ROAD, 2ND EXIT

Route 5	655	SALT	SHEFFIELD ROAD TO SHEFFIELD ROAD/ ICKLES WAY RBT, STRAIGHT
Route 5	660	SALT	SHEFFIELD ROAD/ICKLES WAY RBT TO SHEFFIELD ROAD, 2ND EXIT
Route 5	667	SALT	SHEFFIELD ROAD TO TINSLEY RBT, TURN LEFT (RH)
Route 5	670	SALT	TINSLEY RBT TO BAWTRY ROAD, TURN LEFT
Route 5	675	SALT	BAWTRY ROAD TO JUNCTION WITH NORBOROUGH ROAD, TURN LEFT
Route 5	680	TRAVEL	NORBOROUGH ROAD TO ST LAWRENCE ROAD, TURN LEFT
Route 5	685	TRAVEL	ST LAWRENCE ROAD TO SHEFFIELD ROAD, TURN RIGHT
Route 5	690	TRAVEL	SHEFFIELD ROAD TO SHEFFIELD ROAD/ ICKLES WAY RBT, STRAIGHT
Route 5	695	TRAVEL	SHEFFIELD WAY/ ICKLES WAY RBT TO SHEFFIELD ROAD, 2ND EXIT
Route 5	700	TRAVEL	SHEFFIELD ROAD TO SHEFFIELD ROA/ BRADMARSH WAY RBBT, STRAIGHT
Route 5	705	TRAVEL	SHEFFIELD ROAD BRADMARSH WAY RBT TO SHEFFIELD ROAD, 1ST EXIT
Route 5	710	TRAVEL	SHEFFIELD ROAD TO ICKLES RBT, TURN LEFT
Route 5	715	TRAVEL	ICKLES RBT TO CENTENARY WAY (NORTHBOUND), 1ST EXIT
Route 5	720	TRAVEL	CENTENARY WAY (NORTHBOUND) TO CENTENARY WAY EXIT SLIP ROAD, TURN LEFT
Route 5	721	SALT	CENTENARY WAY EXIT SLIP ROAD TO MASBROUGH STREET, TURN LEFT
Route 5	722	SALT	MASBROUGH STREET TO VICTORIA STREET, TURN RIGHT
Route 5	723	TRAVEL	VICTORIA STREET TO STATION ROAD, TURN RIGHT
Route 5	724	TRAVEL	STATIONROAD TO MASBROUGH STREET, TURN LEFT
Route 5	725	TRAVEL	MASBROUGH STREET TO CENTENARY WAY ENTRANCE SLIP ROAD, TURN LEFT
Route 5	726	SALT	CENTENARY WAY ENTRANCE SLIP ROAD TO CENTENARY WAY (NBOUND), TURN RIGHT
Route 5	727	SALT	CENTENARY WAY (NORTHBOUND) TO CENTENARY WAY (SOUTHBOUND), U TURN
Route 5	728	SALT	CENTENARY WAY (SOUTHBOUND) TO CENTENARY WAY EXIT SLIP ROAD, TURN LEFT
Route 5	729	SALT	CENTENARY WAY EXIT SLIP ROAD TO MAIN STREET, TURN LEFT
Route 5	730	TRAVEL	MAIN STREET TO THE JUNCTION WITH MARKET STREET, STRAIGHT
Route 5	731	SALT	MAIN STREET TO WESTGATE, TURN RIGHT
Route 5	732	TRAVEL	WESTGATE TO SHEFFIELD ROAD, TURN RIGHT
Route 5	733	TRAVEL	SHEFFIELD ROAD TO OLD SHEFFIELD ROAD, TURN LEFT
Route 5	734	TRAVEL	OLD SHEFFIELD ROAD TO CANKLOW ROAD, STRAIGHT
Route 5	735	TRAVEL	CANKLOW ROAD TO WESTGATE, TURN RIGHT
Route 5	736	TRAVEL	WESTGATE TO MAIN STREET, TURN LEFT
Route 5	737	TRAVEL	MAIN STREET TO CENTENARYU WAY ENTRANCE SLIP ROAD, TURN LEFT
Route 5	738	SALT	CENTENARY WAY ENTR SLIP ROAD TO CENTENARY WAY (SOUTHBOUND), TURN RIGHT
Route 5	739	SALT	CENTENARY WAY (SOUTHBOUND) TO CENTENARY WAY (NORTHBOUND), U TURN
Route 5	740	SALT	CENTENARY WAY (NORTHBOUND) TO CENTENARY WAY EXIT SLIP ROAD, TURN LEFT
Route 5	741	TRAVEL	CENTENARY WAY MASBROUGH STREET SLIP RD TO MASBROUGH STREET, TURN LEFT
Route 5	742	TRAVEL	MASBROUGH STREET TO CORONATION BRIDGE, STRAIGHT
Route 5	743	SALT	CORONATION BRIDGE TO KIMBERWORTH ROAD, TURN RIGHT
Route 5	744	SALT	KIMBERWORTH ROAD TO WILTON GARDENS, TURN RIGHT

Route 5	745	TRAVEL	WILTON GARDENS TO RHYMERS RBT, TURN RIGHT
Route 5	750	SALT	RHYMERS RBT TO NEW WORTLEY ROAD, 3RD EXIT
Route 5	755	SALT	NEW WORTLEY ROAD TO NEW WORTLEY ROAD RBT, STRAIGHT
Route 5	760	SALT	NEW WORTLEY ROAD RBT TO NEW WORTLEY ROAD, 2ND EXIT
Route 5	765	SALT	NEW WORTLEY ROAD TO COLLEGE ROAD RBT, TURN RIGHT
Route 5	770	TRAVEL	COLLEGE ROAD RBT TO COLLEGE ROAD, 3RD EXIT
Route 5	775	SALT	COLLEGE ROAD TO BRIDGE STREET, STRAIGHT
Route 5	780	TRAVEL	BRIDGE STREET TO GREASBROUGH ROAD, TURN LEFT
Route 5	785	TRAVEL	GREASBROUGH ROAD TO CENTENARY WAY ENTRANCE SLIP ROAD, TURN LEFT
Route 5	790	SALT	CENTENARY WAY ENTRANCE SLIP ROAD TO CENTENARY WAY, STRAIGHT
Route 5	795	TRAVEL	CENTENARY WAY (WESTBOUND) TO COLLEGE ROAD RBT, TURN RIGHT
Route 5	800	TRAVEL	COLLEGE ROAD RBT TO CENTENARY WAY (EASTBOUND), 5TH EXIT
Route 5	805	SALT	CENTENARY WAY TO ST ANNS RBT, U-TURN
Route 5	810	SALT	ST ANN'S RBT TO CENTENARY WAY (WESTBOUND), 4TH EXIT
Route 5	815	TRAVEL	CENTENARY WAY (WESTBOUND) TO COLLEGE ROAD RBT, TURN RIGHT
Route 5	820	TRAVEL	COLLEGE ROAD RBT TO GREASBROUGH STREET, 4TH EXIT
Route 5	825	TRAVEL	GREASBROUGH STREET TO GREASBROUGH ROAD, TURN RIGHT
Route 5	830	TRAVEL	GREASBROUGH ROAD TO DRUMMOND STREET, STRAIGHT
Route 5	835	SALT	DRUMMOND STREET TO RAWMARSH ROAD, STRAIGHT
Route 5	840	SALT	RAWMARSH ROAD TO JCN WITH ST ANN'S ROAD, TURN LEFT
Route 5	845	TRAVEL	RAWMARSH ROAD TO ROTHERHAM ROAD, STRAIGHT
Route 5	850	TRAVEL	ROTHERHAM ROAD TO ROTHERHAM ROAD RBT, TURN RIGHT
Route 5	855	SALT	ROTHERHAM ROAD RBT (ALL WAY ROUND) TO ROTHERHAM ROAD, U TURN (8TH EXIT)
Route 5	860	TRAVEL	ROTHERHAM ROAD TO RAWMARSH ROAD, STRAIGHT
Route 5	865	TRAVEL	RAWMARSH ROAD TO ST ANNS ROAD, STRAIGHT
Route 5	870	SALT	ST ANNS ROAD TO GRAFTON BRIDGE RBT, STRAIGHT
Route 5	875	SALT	GRAFTON BRIDGE RBT TO ST ANN'S ROAD DUAL C/WAY, 1ST EXIT
Route 5	880	SALT	ST ANNS ROAD TO ST ANNS RBT, TURN RIGHT
Route 5	885	TRAVEL	ST ANNS RBT TO CENTENARY WAY (WESTBOUND), 3RD EXIT
Route 5	890	SALT	CENTENARY WAY TO COLLEGE ROAD RBT, STRAIGHT
Route 5	895	TRAVEL	COLLEGE ROAD RBT TO NEW WORTLEY ROAD, 3RD EXIT
Route 5	900	SALT	NEW WORTLEY ROAD TO NEW WORTLEY ROAD RBT, STRAIGHT
Route 5	905	SALT	NEW WORTLEY ROAD RBT TO NEW WORTLEY ROAD, 2ND EXIT
Route 5	910	SALT	NEW WORTLEY ROAD TO RHYMERS RBT, TURN LEFT
Route 5	915	SALT	FENTON ROAD RBT TO WILTON GARDENS, 1ST EXIT
Route 5	920	SALT	WILTON GARDENS TO WILTON LANE, STRAIGHT
Route 5	925	SALT	WILTON LANE TO MEADOWBANK ROAD, STRAIGHT
Route 5	930	SALT	MEADOW BANK ROAD TO MEADOW BANK ROAD RBT, U TURN
Route 5	935	SALT	MEADOW BANK ROAD RBT TO MEADOW BANK ROAD, 5TH EXIT

Route 5	940	SALT	MEADOWBANK ROAD, MEADOWBANK TO END OF DUAL C/WAY, STRAIGHT
Route 5	945	TRAVEL	MEADOW BANK ROAD TO SOUTH STREET, TURN LEFT
Route 5	950	SALT	SOUTH STREET TO DEEPDALE ROAD, BEAR RIGHT
Route 5	955	SALT	DEEPDALE ROAD TO PITT STREET, STRAIGHT
Route 5	960	SALT	PITT STREET TO MEADOW BANK ROAD, TURN LEFT
Route 5	965	SALT	MEADOW BANK ROAD TO PSALTERS LANE, TURN RIGHT
Route 5	970	SALT	PSALTERS LANE TO FERHAM ROAD, TURN LEFT
Route 5	975	SALT	FERHAM ROAD TO KIMBERWORTH ROAD, TURN LEFT (RH)
Route 5	980	TRAVEL	KIMBERWORTH ROAD TO MIDLAND ROAD, TURN RIGHT
Route 5	985	SALT	MIDLAND ROAD TO WORTLEY ROAD RBT, TURN RIGHT
Route 5	990	SALT	WORTLEY ROAD RBT (ALL WAY ROUND) TO GARDEN STREET, STRAIGHT (6TH EXIT)
Route 5	995	SALT	GARDEN STREET TO NEW WORTLEY ROAD RBT, U TURN
Route 5	1,000.00	SALT	NEW WORTLEY ROAD RBT TO GARDEN STREET, 4TH EXIT
Route 5	1,005.00	TRAVEL	GARDEN STREET TO WORTLEY ROAD RBT, TURN LEFT
Route 5	1,010.00	TRAVEL	WORTLEY ROAD RBT TO MIDLAND ROAD, 1ST EXIT
Route 5	1,015.00	SALT	MIDLAND ROAD TO COLLEGE ROAD, STRAIGHT
Route 5	1,020.00	SALT	COLLEGE ROAD TO COLLEGE ROAD BUS LANE, TURN RIGHT
Route 5	1,025.00	SALT	COLLEGE ROAD BUS LANE TO CENTENARY WAY (NORTHBOUND), TURN LEFT
Route 5	1,030.00	TRAVEL	CENTENARY WAY (NORTHBOUND) TO COLLEGE ROAD RBT, TURN LEFT
Route 5	1,035.00	TRAVEL	COLLEGE ROAD RBT TO NEW WORTLEY ROAD, 1ST EXIT
Route 5	1,040.00	TRAVEL	NEW WORTLEY ROAD TO COLLEGE ROAD BUS LANE, TURN LEFT
Route 5	1,045.00	SALT	COLLEGE ROAD BUS LANE TO THE JUNCTION WITH COLLEGE ROAD, STRAIGHT
Route 5	1,050.00	TRAVEL	COLLEGE ROAD BUS LANE TO CENTENARY WAY (NORTHBOUND), TURN LEFT
Route 5	1,055.00	TRAVEL	CENTENARY WAY (NORTHBOUND) TO COLLEGE ROAD RBT, U TURN
Route 5	1,060.00	SALT	COLLEGE ROAD RBT TO CENTENARY WAY, 5TH EXIT
Route 5	1,065.00	TRAVEL	CENTENARY WAY (SOUTHBOUND) TO MASBROUGH STREET JUNCTION, STRAIGHT
Route 5	1,070.00	TRAVEL	CENTENARY WAY (SOUTHBOUND) TO ICKLES RBT, STRAIGHT
Route 5	1,080.00	SALT	ICKLES RBT TO CENTENARY WAY, 2ND EXIT
Route 5	1,085.00	SALT	CENTENARY WAY (SOUTHBOUND) TO CANKLOW RBT, TURN LEFT
Route 5	1,090.00	TRAVEL	CANKLOW RBT TO WEST BAWTRY ROAD (EASTBOUND), 1ST EXIT
Route 5	1,095.00	TRAVEL	WEST BAWTRY ROAD (EASTBOUND) TO ROTHERWAY RBT, STRAIGHT
Route 5	1,100.00	TRAVEL	ROTHERWAY RBT TO WEST BAWTRY ROAD (EASTBOUND), 1ST EXIT
Route 5	1,105.00	TRAVEL	WEST BAWTRY ROAD (EASTBOUND) TO WEST BAWTRY ROAD EXIT SLIP ROAD, TURN
Route 5	1,110.00	SALT	WEST BAWTRY ROAD EXIT SLIP ROAD TO MOORGATE ROAD, TURN LEFT
Route 5	1,115.00	TRAVEL	MOORGATE ROAD TO SPINNEYFIELD, TURN RIGHT
Route 5	1,120.00	TRAVEL	SPINNEYFIELD TO BROOM LANE, TURN RIGHT
Route 5	1,125.00	TRAVEL	BROOM LANE TO WORRYGOOSE ISLAND RBT, TURN LEFT
Route 5	1,130.00	TRAVEL	WORRY GOOSE ISLAND RBT TO EAST BAWTRY ROAD, 2ND EXIT
Route 5	1,135.00	TRAVEL	EAST BAWTRY ROAD (EASTBOUND) TO BAWTRY ROAD (EASTBOUND), STRAIGHT

Route 5	1,150.00	TRAVEL	BAWTRY ROAD (EASTBOUND) TO WICKERSLEY RBT, STRAIGHT
Route 5	1,155.00	TRAVEL	WICKERSLEY RBT TO BAWTRY ROAD (EASTBOUND), 3RD EXIT
Route 5	1,160.00	TRAVEL	BAWTRY ROAD (EASTBOUND) TO PLANE DRIVE, TURN LEFT
Route 5	1,165.00	SALT	PLANE DRIVE TO PLANE DRIVE RBT (U TUORN) TO BAWTRY ROAD, TURN LEFT
Route 5	1,180.00	TRAVEL	BAWTRY ROAD (EASTBOUND) TO BAWTRY ROAD (EASTBOUND), STRAIGHT
Route 5	1,185.00	TRAVEL	BAWTRY ROAD TO BRAMELY CROSSROADS, STRAIGHT
Route 5	1,190.00	TRAVEL	BAWTRY ROAD (EASTBOUND) TO HELLABY RBT, STRAIGHT
Route 5	1,195.00	TRAVEL	HELLABY RBT TO BAWTRY ROAD (EASTBOUND), 2ND EXIT
Route 5	1,200.00	TRAVEL	BAWTRY ROAD (EASTBOUND) TO BAWTRY ROAD RBT, TURN LEFT
Route 5	1,205.00	TRAVEL	BAWTRY ROAD RBT TO DENBY WAY, 1ST EXIT
Route 5	1,210.00	TRAVEL	DENBY WAY TO SANDBECK WAY, TURN LEFT
Route 5	1,215.00	TRAVEL	SANDBECK WAY TO HELLABY DEPOT
Route 6	5	TRAVEL	HELLABY DEPOT TO SANDBECK WAY, TURN RIGHT
Route 6	10	TRAVEL	SANDBECK WAY TO DENBY WAY (SOUTHBOUND), TURN RIGHT
Route 6	15	TRAVEL	DENBY WAY (SOUTHBOUND) TO BAWTRY ROAD RBT, TURN RIGHT
Route 6	20	TRAVEL	BAWTRY ROAD RBT TO BAWTRY ROAD (WESTBOUND), 3RD EXIT
Route 6	25	TRAVEL	BAWTRY ROAD (WESTBOUND) TO CUMWELL LANE, TURN LEFT
Route 6	30	TRAVEL	CUMWELL LANE TO KINGSFORTH LANE, STRAIGHT
Route 6	35	TRAVEL	KINGSFORTH LANE TO WOODHOUSE GREEN, TURN RIGHT
Route 6	38	SALT	WOODHOUSE GREEN TO BRAMPTON ROAD, TURN LEFT
Route 6	40	TRAVEL	BRAMPTON ROAD TO COMMON LANE, STRAIGHT
Route 6	42	TRAVEL	COMMON LANE TO LONG ROAD, STRAIGHT
Route 6	45	TRAVEL	LONG ROAD TO COMMON ROAD, STRAIGHT
Route 6	48	TRAVEL	COMMON ROAD TO POCKET HANDKERCHIEF LANE, TURN RIGHT
Route 6	50	TRAVEL	POCKET HANDKERCHIEF LANE TO TODWICK ROAD, TURN RIGHT
Route 6	52	TRAVEL	TODWICK ROAD TO WORKSOP ROAD RBT, TURN RIGHT
Route 6	55	SALT	WORKSOP ROAD RBT (ALL WAY ROUND) TO WORKSOP ROAD, 9TH EXIT
Route 6	58	SALT	WORKSOP ROAD TO GOOSECARR LANE, TURN LEFT
Route 6	60	SALT	GOOSECARR LANE TO THE PASTURES, STRAIGHT
Route 6	65	SALT	THE PASTURES TO KIVETON LANE, TURN LEFT (RH)
Route 6	70	SALT	KIVETON LANE TO WORKSOP ROAD RBT, TURN LEFT
Route 6	75	TRAVEL	WORKSOP ROAD RBT TO WORKSOP ROAD, 1ST EXIT
Route 6	80	TRAVEL	WORKSOP ROAD TO THE JUNCTION WITH GOOSECARR LANE, STRAIGHT
Route 6	85	SALT	WORKSOP ROAD RBT TO A57/ M1 RBT, U TURN
Route 6	90	SALT	A57/ M1 RBT TO WORKSOP ROAD, 4TH EXIT
Route 6	95	SALT	WORKSOP ROAD TO WORKSOP ROAD RBT, STRAIGHT
Route 6	100	SALT	WORKSOP ROAD RBT TO SHEFFIELD ROAD, 2ND EXIT
Route 6	105	SALT	SHEFFIELD ROAD, TODWICK TO SHEFFIELD ROAD, SOUTH ANSTON, STRAIGHT
Route 6	110	SALT	SHEFFIELD ROAD TO SHEFFIELD ROAD B CLASS ROAD, TURN RIGHT
Route 6	115	SALT	SHEFFIELD ROAD B ROAD TO RYTON ROAD, TURN LEFT
Route 6	120	SALT	RYTON RYTON ROAD TO WORKSOP ROAD, TURN LEFT
Route 6	125	SALT	WORKSOP ROAD TO SHEFFIELD ROAD, STRAIGHT

Route 6	130	TRAVEL	SHEFFIELD ROAD TO SHEFFIELD ROAD, STRAIGHT
Route 6	135	SALT	SHEFFIELD ROAD, TODWICK TO WORKSOP ROAD RBT, STRAIGHT
Route 6	140	SALT	WORKSOP ROAD RBT TO KIVETON LANE, 1ST EXIT
Route 6	145	SALT	KIVETON LANE (1ST 40 METRES) TO KIVETON LANE, STRAIGHT
Route 6	150	TRAVEL	KIVETON LANE TO THE PASTURES, TURN RIGHT
Route 6	155	TRAVEL	THE PASTURES TO GOOSECARR LANE, STRAIGHT
Route 6	160	TRAVEL	GOOSECARR LANE TO THE JUNCTION WITH SHEFFIELD ROAD, STRAIGHT
Route 6	165	SALT	GOOSECARR LANE TO WORKSOP ROAD, TURN LEFT
Route 6	170	TRAVEL	WORKSOP ROAD TO A57/ M1 RBT, STRAIGHT
Route 6	175	TRAVEL	A57. M1 RBT TO ASTON WAY, 2ND EXIT
Route 6	180	SALT	ASTON WAY TO ASTON WAY/ MANSFIELD ROAD RBT, STRAIGHT
Route 6	185	TRAVEL	ASTON WAY/ MANSFIELD ROAD RBT TO ASTON WAY, 2ND EXIT
Route 6	190	TRAVEL	ASTON WAY TO MANSFIELD ROAD, TURN RIGHT
Route 6	195	SALT	MANSFIELD ROAD TO HIGH STREET, TURN LEFT
Route 6	205	SALT	HIGH STREET TO THE JUNCTION WITH MAIN STREET, TURN RIGHT
Route 6	210	SALT	HIGH STREET TO AUGHTON ROAD, STRAIGHT
Route 6	215	SALT	AUGHTON ROAD TO MAIN STREET, STRAIGHT
Route 6	220	SALT	MAIN STREET TO PLEASLEY ROAD, STRAIGHT
Route 6	225	SALT	PLEASLEY ROAD, AUGHTON TO PLEASLEY ROAD, WHISTON, STRAIGHT
Route 6	230	SALT	PLEASLEY ROAD, WHISTON TO WEST BAWTRY ROAD (WESTBOUND), TURN LEFT
Route 6	235	TRAVEL	WEST BAWTRY ROAD (WESTBOUND) TO ROTHERWAY RBT, U TURN
Route 6	240	TRAVEL	ROTHERWAY RBT TO WEST BAWTRY ROAD (WESTBOUND), 3RD EXIT
Route 6	245	TRAVEL	WEST BAWTRY ROAD (E/BOUND) TO THE JCN WITH GUILTHWAITE CRES, STRAIGHT
Route 6	250	SALT	WEST BAWTRY ROAD (EASTBOUND) TO PLEASLEY ROAD, TURN RIGHT
Route 6	255	SALT	PLEASLEY ROAD TO HIGH STREET, TURN LEFT
Route 6	260	TRAVEL	HIGH STREET TO BIRCHALL AVENUE, TURN LEFT
Route 6	265	SALT	BIRCHALL AVENUE TO HUNGER HILL LANE, TURN RIGHT
Route 6	270	SALT	HUNGER HILL LANE TO HUNGER HILL ROAD, TURN RIGHT
Route 6	275	SALT	HUNGER HILL ROAD TO DEWHILL AVENUE, TURN LEFT
Route 6	280	SALT	DEWHILL AVENUE TO BIRCHALL AVENUE, TURN LEFT
Route 6	285	SALT	BIRCHALL AVENUE TO COW RAKES LANE, TURN LEFT
Route 6	290	SALT	COW RAKES LANE TO PARK AVENUE, TURN RIGHT
Route 6	295	SALT	PARK AVENUE TO HALL CLOSE AVENUE, TURN RIGHT
Route 6	300	SALT	HALL CLOSE AVENUE TO COW RAKES LANE, TURN RIGHT
Route 6	305	TRAVEL	COW RAKES LANE TO THE JUNCTION WITH PARK AVENUE, STRAIGHT
Route 6	310	SALT	COW RAKES LANE TO WORRY GOOSE LANE, TURN LEFT
Route 6	315	TRAVEL	WORRY GOOSE LANE TO RERESBY DRIVE, TURN LEFT
Route 6	320	SALT	RERESBY DRIVE TO RERESBY ROAD, TURN RIGHT
Route 6	325	SALT	RERESBY ROAD TO THE JUNCTION WITH HIND ROAD, TURN LEFT
Route 6	330	SALT	RERESBY ROAD TO HUNGERHILL ROAD, TURN LEFT
Route 6	335	SALT	HUNGERHILL ROAD TO DEWHILL AVENUE, TURN RIGHT
Route 6	340	TRAVEL	DEWHILL AVENUE TO SAVILLE ROAD, TURN RIGHT
Route 6	345	SALT	SAVILLE ROAD TO BIRCHALL AVENUE, TURN LEFT
Route 6	350	SALT	BIRCHALL AVENUE TO DEWHILL AVENUE, TURN LEFT

Route 6	355	TRAVEL	DEWHILL AVENUE TO SAVILLE ROAD, TURN LEFT
Route 6	360	TRAVEL	SAVILLE ROAD TO THE JUNCTION WITH BIRCHALL AVENUE, STRAIGHT
Route 6	365	SALT	SAVILLE ROAD TO SANDRINGHAM AVENUE, TURN LEFT
Route 6	370	SALT	SANDRINGHAM AVENUE TO FLAT LANE, TURN RIGHT
Route 6	375	SALT	FLAT LANE TO EAST BAWTRY ROAD (WESTBOUND), TURN LEFT
Route 6	380	TRAVEL	EAST BAWTRY ROAD (WESTBOUND) TO PLEASLEY ROAD SLIP ROAD, BEAR LEFT
Route 6	385	TRAVEL	PLEASLEY ROAD ENTRANCE SLIP ROAD TO PLEASLEY ROAD, TURN LEFT
Route 6	390	TRAVEL	PLEASLEY ROAD TO THE JUNCTION WITH HIGH STREET, STRAIGHT
Route 6	395	SALT	PLEASLEY ROAD, TO PLEASLEY ROAD, STRAIGHT
Route 6	400	SALT	PLEASLEY ROAD TO MAIN STREET, STRAIGHT
Route 6	405	TRAVEL	MAIN STREET TO AUGHTON ROAD, STRAIGHT
Route 6	410	TRAVEL	AUGHTON ROAD TO HIGH STREET, STRAIGHT
Route 6	415	SALT	HIGH STREET TO MAIN STREET, TURN RIGHT
Route 6	420	SALT	MAIN STREET TO PARK HILL, STRAIGHT
Route 6	425	SALT	PARK HILL TO SHEFFIELD ROAD, STRAIGHT
Route 6	430	SALT	SHEFFIELD ROAD TO FENCE RBT, TURN RIGHT
Route 6	435	SALT	FENCE RBT (ALL WAY ROUND) TO ASTON WAY, 4TH EXIT
Route 6	440	SALT	ASTON WAY (WESTBOUND) TO ASTON WAY/CHESTERFIELD ROAD RBT, TURN LEFT
Route 6	445	SALT	ASTON WAY/CHESTERFIELD RD RBT(ALL WAY RND) TO CHESTERFIELD RD,5TH EXIT
Route 6	450	SALT	CHESTERFIELD ROAD TO ROTHERHAM ROAD, STRAIGHT
Route 6	455	SALT	ROTHERHAM ROAD TO HIGH STREET, TURN RIGHT
Route 6	460	TRAVEL	HIGH STREET TO THE JUNCTION WITH MAIN STREET, TURN LEFT
Route 6	465	SALT	HIGH STREET TO WORKSOP ROAD, TURN LEFT
Route 6	475	SALT	WORKSOP ROAD TO WORKSOP ROAD, STRAIGHT
Route 6	480	SALT	WORKSOP ROAD TO ASTON WAY, TURN LEFT
Route 6	485	SALT	ASTON WAY TO A57/ M1 RBT, STRAIGHT
Route 6	490	SALT	A57/ M1 RBT (ALL WAY ROUND) TO WORKSOP ROAD, 6TH EXIT
Route 6	495	TRAVEL	WORKSOP ROAD TO WORKSOP ROAD RBT, STRAIGHT
Route 6	500	TRAVEL	WORKSOP ROAD RBT TO SHEFFIELD ROAD, 2ND EXIT
Route 6	505	TRAVEL	SHEFFIELD ROAD TO SHEFFIELD ROAD, STRAIGHT
Route 6	510	TRAVEL	SHEFFIELD ROAD TO WORKSOP ROAD, STRAIGHT
Route 6	515	SALT	WORKSOP ROAD TO RYTON ROAD, TURN LEFT
Route 6	520	SALT	RYTON ROAD TO THE BAULK, STRAIGHT
Route 6	525	SALT	THE BAULK TO BACK LANE, TURN LEFT
Route 6	530	SALT	BACK LANE TO MAIN STREET SLIP ROAD, STRAIGHT
Route 6	535	SALT	MAIN STREET SLIP ROAD TO MAIN STREET, TURN RIGHT
Route 6	540	SALT	MAIN STREET TO MILL LANE, STRAIGHT
Route 6	545	SALT	MILL LANE TO WORKSOP ROAD, TURN LEFT
Route 6	550	TRAVEL	SHEFFIELD ROAD TO SHEFFIELD ROAD B CLASS ROAD, TURN RIGHT
Route 6	560	SALT	SHEFFIELD ROAD B CLASS ROAD TO WORKSOP ROAD, TURN LEFT
Route 6	565	SALT	WORKSOP ROAD TO RYTON ROAD, TURN LEFT
Route 6	570	SALT	RYTON ROAD TO SHEFFIELD ROAD, TURN RIGHT
Route 6	575	SALT	SHEFFIELD ROAD TO HIGH STREET, TURN LEFT
Route 6	580	SALT	HIGH STREET TO WEST STREET, TURN RIGHT
Route 6	585	SALT	WEST STREET TO SHEFFIELD ROAD, TURN RIGHT
Route 6	590	TRAVEL	SHEFFIELD ROAD TO RYTON ROAD, TURN LEFT

Route 6	595	TRAVEL	RYTON ROAD TO WORKSOP ROAD, TURN RIGHT
Route 6	600	SALT	WORKSOP ROAD TO WORKSOP ROAD, STRAIGHT
Route 6	605	SALT	WORKSOP ROAD TO GATEFORD ROAD, STRAIGHT
Route 6	610	SALT	GATEFORD ROAD TO GATEFORD ROAD RBT, TURN LEFT
Route 6	620	SALT	WOODSETTS LANE TO WORKSOP ROAD, STRAIGHT
Route 6	625	SALT	WORKSOP ROAD TO DINNINGTON ROAD, STRAIGHT (RH)
Route 6	630	SALT	DINNINGTON ROAD TO WOODSETTS ROAD, STRAIGHT
Route 6	635	SALT	WOODSETTS ROAD TO NURSERY ROAD, TURN LEFT
Route 6	640	SALT	THE BAULK TO THE JUNCTION WITH BACK LANE, STRAIGHT
Route 6	645	TRAVEL	THE BAULK TO RACKFORD ROAD, TURN LEFT
Route 6	650	SALT	RACKFORD ROAD TO NARROW LANE, TURN LEFT
Route 6	655	SALT	NARROW LANE TO WOODLAND DRIVE, TURN LEFT
Route 6	660	SALT	WOODLAND DRIVE TO WINDMILL ROAD, TURN LEFT
Route 6	665	SALT	WINDMILL ROAD TO WHITE GATE, TURN RIGHT
Route 6	670	SALT	WHITE GATE TO WOODSETTS ROAD, TURN LEFT
Route 6	675	TRAVEL	WOODSETTS ROAD TO THE BAULK, TURN LEFT
Route 6	680	TRAVEL	THE BAULK TO RYTON ROAD, STRAIGHT
Route 6	685	TRAVEL	RYTON ROAD TO THE CROSSROADS, STRAIGHT
Route 6	690	TRAVEL	RYTON ROAD TO SHEFFIELD ROAD, TURN RIGHT
Route 6	695	TRAVEL	SHEFFIELD ROAD TO WEST STREET, TURN LEFT
Route 6	700	TRAVEL	WEST STREET TO CROWGATE, STRAIGHT
Route 6	705	SALT	CROWGATE TO DOG KENNEL LANE, STRAIGHT
Route 6	710	SALT	DOG KENNEL LANE TO RED HILL, STRAIGHT
Route 6	715	SALT	RED HILL TO STATION ROAD, STRAIGHT
Route 6	720	SALT	STATION ROAD TO WALES ROAD, STRAIGHT
Route 6	725	SALT	WALES ROAD TO SCHOOL ROAD, STRAIGHT
Route 6	730	SALT	SCHOOL ROAD TO MANSFIELD ROAD, TURN RIGHT
Route 6	735	TRAVEL	MANSFIELD ROAD TO MANSFIELD ROAD, STRAIGHT
Route 6	740	TRAVEL	MANSFIELD ROAD TO ASTON WAY/ MANSFIELD ROAD RBT, TURN LEFT
Route 6	745	SALT	ASTON WAY/MANSFIELD ROAD RBT TO ASTON WAY, 1ST EXIT
Route 6	750	SALT	ASTON WAY TO ASTON WAY/ CHESTERFIELD ROAD RBT, STRAIGHT
Route 6	755	SALT	ASTON WAY/CHESTERFIELD ROAD RBT TO CHESTERFIELD ROAD, 1ST EXIT
Route 6	760	SALT	CHESTERFIELD ROAD TO CHESTERFIELD ROAD RBT, STRAIGHT
Route 6	765	SALT	CHESTERFIELD ROAD RBT (ALL WAY ROUND) TO MOSBROUGH PARKWAY, 6TH EXIT
Route 6	770	SALT	MOSBROUGH PARKWAY TO MOSBROUGH PARKWAY RBT, U TURN
Route 6	775	SALT	MOSBROUGH PARK WAY RBT TO MOSBROUGH PARKWAY, 4TH EXIT
Route 6	780	SALT	MOSBROUGH PARKWAY TO CHESTERFIELD ROAD RBT, STRAIGHT
Route 6	785	SALT	CHESTERFIELD ROAD RBT TO CHESTERFIELD ROAD, 2ND EXIT
Route 6	790	SALT	CHESTERFIELD ROAD TO ASTON WAY/ CHESTERFIELD ROAD RBT, TURN RIGHT
Route 6	795	SALT	ASTON WAY/ CHESTERFIELD ROAD RBT TO ASTON WAY, 3RD EXIT
Route 6	800	SALT	ASTON WAY TO ASTON WAY/ MANSFIELD ROAD RBT, STRAIGHT
Route 6	805	SALT	ASTON WAY/ MANSFIELD ROAD RBT TO ASTON WAY, 1ST EXIT
Route 6	810	SALT	ASTON WAY (EASTBOUND) TO M1 JCN 31 RBT, STRAIGHT



Route 6	815	TRAVEL	A57 M1 RBT TO WORKSOP ROAD, 2ND EXIT
Route 6	820	TRAVEL	WORKSOP ROAD TO WORKSOP ROAD RBT, TURN LEFT
Route 6	825	TRAVEL	WORKSOP ROAD RBT TO TODWICK ROAD, 1ST EXIT
Route 6	830	TRAVEL	TODWICK ROAD TO POCKET HANDKERCHIEF LANE, TURN LEFT
Route 6	835	TRAVEL	POCKET HANDKERCHIEF LANE TO COMMON ROAD, TURN LEFT
Route 6	840	TRAVEL	COMMON ROAD TO LONG ROAD, STRAIGHT
Route 6	845	TRAVEL	LONG ROAD TPO COMMON ROAD, STRAIGHT
Route 6	850	TRAVEL	COMMON LANE TO BRAMPTON ROAD, STRAIGHT
Route 6	855	TRAVEL	BRAMPTON ROAD TO WOODHOUSE GREEN, TURN RIGHT
Route 6	860	TRAVEL	WOODHOUSE GREEN TO KINGSFORTH LANE, TURN LEFT
Route 6	865	TRAVEL	KINGSFORTH LANE TO CUMWELL LANE, STRAIGHT
Route 6	870	TRAVEL	CUMWELL LANE TO BAWTRY ROAD (WESTBOUND), TURN LEFT
Route 6	875	TRAVEL	BAWTRY ROAD (WESTBOUND) TO HELLABY RBT, U TURN
Route 6	880	TRAVEL	HELLABY RBT TO BAWTRY ROAD (EASTBOUND), 4TH EXIT
Route 6	885	TRAVEL	BAWTRY ROAD (EASTWOOD) TO BAWTRY ROAD RBT, TURN LEFT
Route 6	890	TRAVEL	BAWTRY ROAD RBT TO DENBY WAY, 1ST EXIT
Route 6	895	TRAVEL	DENBY WAY TO SANDBECK WAY, TURN LEFT
Route 6	900	TRAVEL	SANDBECK WAY TO HELLABY DEPOT, TURN LEFT
Route 7	5	TRAVEL	HELLABY DEPOT TO SANDBECK WAY, TURN RIGHT
Route 7	10	TRAVEL	SANDBECK WAY TO DENBY WAY (SOUTHBOUND), TURN RIGHT
Route 7	15	TRAVEL	DENBY WAY (SOUTHBOUND) TO BAWTRY ROAD RBT, TURN RIGHT
Route 7	20	TRAVEL	BAWTRY ROAD RBT TO BAWTRY ROAD (WESTBOUND), 3RD EXIT
Route 7	25	TRAVEL	BAWTRY ROAD (WESTBOUND) TO HELLABY RBT, STRAIGHT
Route 7	30	TRAVEL	HELLABY RBT TO BAWTRY ROAD (WESTBOUND), 2ND EXIT
Route 7	35	TRAVEL	BAWTRY ROAD (WESTBOUND) TO BAWTRY ROAD (WESTBOUND), STRAIGHT
Route 7	40	TRAVEL	BAWTRY ROAD (WESTBOUND) TO WICKERSLEY RBT, STRAIGHT
Route 7	45	TRAVEL	WICKERSLEY RBT TO BAWTRY ROAD (WESTBOUND), 2ND EXIT
Route 7	50	TRAVEL	BAWTRY ROAD (WESTBOUND) TO EAST BAWTRY ROAD (WESTBOUND), STRAIGHT
Route 7	55	TRAVEL	EAST BAWTRY ROAD (WESTBOUND) TO WORRY GOOSE ISLAND RBT, STRAIGHT
Route 7	60	TRAVEL	WORRY GOOSE ISLAND RBT TO EAST BAWTRY ROAD (WESTBOUND), 2ND EXIT
Route 7	65	TRAVEL	EAST BAWTRY ROAD (WESTBOUND) TO THE JUNCTION WITH FLAT LANE, STRAIGHT
Route 7	68	SALT	EAST BAWTRY ROAD (WESTBOUND) TO PLEASLEY ROAD ENTR SLIP RD, BEAR LEFT
Route 7	70	SALT	PLEASLEY ROAD ENTRANCE SLIP ROAD TO PLEASLEY ROAD, TURN LEFT
Route 7	75	TRAVEL	PLEASLEY ROAD TO RESERVOIR ROAD, TURN LEFT
Route 7	80	SALT	RESERVOIR ROAD TO MAIN STREET, TURN LEFT
Route 7	85	SALT	MAIN STREET TO PENNY HILL LANE, STRAIGHT (RH)
Route 7	90	SALT	PENNY HILL LANE TO LONG ROAD, TURN RIGHT
Route 7	95	SALT	LONG ROAD TO COMMON ROAD, STRAIGHT
Route 7	96	SALT	COMMON ROAD TO POCKET HANDKERCHIEF LANE, TURN RIGHT
Route 7	100	SALT	POCKET HANDKERCHIEF LANE TO TODWICK ROAD, TURN RIGHT

Route 7	105	SALT	TODWICK ROAD TO WORKSOP ROAD RBT, TURN LEFT
Route 7	110	TRAVEL	WORKSOP ROAD RBT TO SHEFFIELD ROAD, TODWICK, 1ST EXIT
Route 7	115	TRAVEL	SHEFFIELD ROAD TO SHEFFIELD ROAD, STRAIGHT
Route 7	120	TRAVEL	SHEFFIELD ROAD TO MILL LANE, TURN LEFT
Route 7	125	TRAVEL	MILL LANE TO MAIN STREET, STRAIGHT
Route 7	130	TRAVEL	MAIN STREET TO PENNY PIECE LANE, TURN LEFT
Route 7	135	SALT	PENNYPIECE LANE TO CRAMFIT ROAD, STRAIGHT
Route 7	140	SALT	CRAMFIT ROAD TO COMMON ROAD, STRAIGHT
Route 7	145	SALT	COMMON ROAD TO TODWICK ROAD, TURN LEFT
Route 7	146	SALT	TODWICK ROAD TO POCKET HANDKERCHIEF LANE, STRAIGHT
Route 7	148	TRAVEL	TODWICK ROAD TO WORKSOP ROAD RBT, STRAIGHT
Route 7	150	TRAVEL	WORKSOP ROAD RBT TO KIVETON LANE, 3RD EXIT
Route 7	152	TRAVEL	KIVETON LANE TO THE JUNCTION WITH THE PASTURES, STRAIGHT
Route 7	154	SALT	KIVETON LANE, TODWICK TO KIVETON LANE, STRAIGHT (RH)
Route 7	155	SALT	KIVETON LANE, KIVETON PARK TO STATION ROAD, TURN LEFT (RH)
Route 7	160	SALT	STATION ROAD TO HARD LANE, TURN RIGHT
Route 7	165	SALT	HARD LANE TO UNION STREET, STRAIGHT
Route 7	166	SALT	UNION STREET TO THORPE ROAD, TURN LEFT
Route 7	170	SALT	THORPE ROAD TO PACKMAN LANE, TURN LEFT
Route 7	171	SALT	PACKMAN LANE TO MANOR ROAD, STRAIGHT
Route 7	172	SALT	MANOR ROAD TO TURNING POINT BEFORE LEVEL CROSSING, U-TURN
Route 7	174	TRAVEL	MANOR ROAD TO LADYFIELD ROAD, TURN LEFT
Route 7	175	SALT	LADYFIELD ROAD TO THORPE SALVIN, STRAIGHT (RH)
Route 7	176	SALT	LADYFIELD ROAD TO WORKSOP ROAD, TURN LEFT
Route 7	177	SALT	WORKSOP ROAD TO BACK LANE, STRAIGHT (RH)
Route 7	179	SALT	BACK LANE TO NETHERTHORPE ROAD, TURN RIGHT
Route 7	180	SALT	NETHERTHORPE ROAD TO COMMON ROAD, STRAIGHT
Route 7	185	SALT	COMMON ROAD TO WORKSOP ROAD, TURN LEFT (RH)
Route 7	190	TRAVEL	WORKSOP ROAD TO HARTHILL ROAD, STRAIGHT (RH)
Route 7	195	SALT	HARTHILL ROAD TO PACKMAN LANE, STRAIGHT (RH)
Route 7	200	TRAVEL	THORPE ROAD TO UNION STREET, TURN LEFT
Route 7	205	SALT	UNION STREET TO WINNEY HILL, STRAIGHT (RH)
Route 7	215	SALT	WINNEY HILL TO WINNEY LANE, STRAIGHT (RH)
Route 7	220	SALT	WINNEY LANE TO HARTHILL LANE, STRAIGHT
Route 7	221	SALT	HARTHILL LANE TO ROTHERHAM ROAD, U TURN
Route 7	230	TRAVEL	HARTHILL LANE TO WINNEY LANE, STRAIGHT
Route 7	240	TRAVEL	WINNEY LANE TO WINNEY HILL, STRAIGHT
Route 7	245	TRAVEL	WINNEY HILL TO FIRVALE, TURN LEFT
Route 7	250	SALT	FIRVALE TO THE BUS TURNING CIRCLE, U TURN
Route 7	255	SALT	FIRVALE BUS TURNING CIRCLE TO FIRVALE, TURN LEFT
Route 7	260	TRAVEL	FIRVALE TO WINNEY HILL, TURN LEFT
Route 7	270	TRAVEL	WINNEY HILL TO UNION STREET, STRAIGHT
Route 7	275	TRAVEL	UNION STREET TO SERLBY LANE, TURN RIGHT (RH)
Route 7	280	SALT	SERLBY LANE TO DOCTOR LANE, TURN RIGHT (RH)
Route 7	285	SALT	DOCTOR LANE TO UNION STREET, TURN RIGHT
Route 7	288	TRAVEL	UNION STREET TO WOODALL LANE, TURN LEFT
Route 7	290	SALT	WOODALL LANE TO KILLAMARSH LANE, STRAIGHT
Route 7	295	SALT	KILLAMARSH LANE TO MANSFIELD ROAD, TURN RIGHT
Route 7	305	TRAVEL	MANSFIELD ROAD TO ROTHERHAM ROAD, TURN RIGHT
Route 7	310	SALT	ROTHERHAM ROAD TO MANSFIELD ROAD, STRAIGHT

Route 7	315	SALT	MANSFIELD ROAD TO MANSFIELD ROAD, STRAIGHT
Route 7	318	SALT	MANSFIELD ROAD TO ASTON WAY/ MANSFIELD ROAD RBT, TURN LEFT
Route 7	320	SALT	ASTON WAY/MANSFIELD ROAD RBT (ALL WAY ROUND) TO ASTON WAY, 4TH EXIT
Route 7	325	SALT	ASTON WAY (WESTBOUND) TO MANSFIELD ROAD, TURN RIGHT
Route 7	330	SALT	MANSFIELD ROAD TO WORKSOP ROAD, TURN RIGHT
Route 7	335	TRAVEL	HIGH STREET RBT TO WORKSOP ROAD, 2ND EXIT
Route 7	340	TRAVEL	WORKSOP ROAD TO WESLEY AVENUE
Route 7	345	SALT	WESLEY AVENUE TO AUGHTON LANE, TURN RIGHT
Route 7	350	SALT	AUGHTON LANE TO WORKSOP ROAD, TURN RIGHT
Route 7	355	TRAVEL	WORKSOP ROAD TO THE CHASE, TURN LEFT
Route 7	360	SALT	THE CHASE TO WINDSOR RISE, TURN RIGHT (RH)
Route 7	365	SALT	WINDSOR RISE TO MARLBOROUGH RISE, TURN LEFT
Route 7	370	SALT	MARLBOROUGH RISE TO WINDSOR RISE, TURN RIGHT
Route 7	375	SALT	WINDSOR RISE TO THE CHASE, TURN LEFT
Route 7	380	TRAVEL	THE CHASE TO HERON HILL, TURN RIGHT (RH)
Route 7	385	SALT	HERON HILL TO CHURCH LANE, TURN LEFT
Route 7	390	SALT	CHURCH LANE TO ALL SAINTS WAY, TURN LEFT
Route 7	395	SALT	ALL SAINTS WAY TO THE CHASE, TURN RIGHT
Route 7	400	TRAVEL	THE CHASE TO WORKSOP ROAD, TURN LEFT (RH)
Route 7	405	TRAVEL	WORKSOP ROAD TO LODGE LANE, TURN LEFT
Route 7	410	SALT	LODGE LANE TO MANSFIELD ROAD, TURN RIGHT (RH)
Route 7	445	TRAVEL	MANSFIELD ROAD TO HIGH STREET ROUNDABOUT, TURN RIGHT
Route 7	446	TRAVEL	HIGH STREET RBT TO WORKSOP ROAD, 2ND EXIT
Route 7	450	TRAVEL	WORKSOP ROAD TO WESLEY AVENUE, TURN LEFT
Route 7	455	TRAVEL	WESLEY AVENUE TO HOLDERNESS DRIVE, TURN RIGHT
Route 7	460	SALT	HOLDERNESS DRIVE TO AUGHTON LANE, TURN LEFT
Route 7	465	TRAVEL	AUGHTON LANE TO THE JUNCTION WITH WESLEY AVENUE, STRAIGHT
Route 7	470	SALT	AUGHTON LANE TO ASTON LANE, STRAIGHT
Route 7	471	SALT	ASTON LANE TO MAIN STREET, TURN RIGHT
Route 7	480	SALT	MAIN STREET TO TREETON LANE, TURN LEFT
Route 7	485	SALT	TREETON LANE TO WOOD LANE, STRAIGHT
Route 7	490	SALT	WOOD LANE TO WOOD LANE RBT, STRAIGHT (RH)
Route 7	495	SALT	WOOD LANE RBT TO WOOD LANE, 1ST EXIT
Route 7	500	SALT	WOOD LANE TO FRONT STREET, STRAIGHT (RH)
Route 7	505	TRAVEL	FRONT STREET TO WELL LANE, TURN RIGHT (RH)
Route 7	510	SALT	WELL LANE TO WELL LANE/ HIGH HAZEL ROAD RBT, TURN RIGHT
Route 7	515	SALT	WELL LANE RBT TO HIGH HAZEL ROAD, 2ND EXIT
Route 7	517	SALT	HIGH HAZEL ROAD TO HIGH HAZEL ROAD RBT, STRAIGHT
Route 7	520	SALT	HIGH HAZEL ROAD RBT TO HIGH HAZEL ROAD, 2ND EXIT
Route 7	525	SALT	HIGH HAZEL ROAD TO WOOD LANE RBT, U TURN
Route 7	530	SALT	WOOD LANE RBT TO HIGH HAZEL ROAD, 3RD EXIT
Route 7	535	TRAVEL	HIGH HAZEL ROAD TO HIGH HAZEL ROAD RBT
Route 7	540	SALT	HIGH HAZEL ROAD RBT TO HIGH HAZEL ROAD, 2ND EXIT
Route 7	545	TRAVEL	HIGH HAZEL ROAD TO WELL LANE/ HIGH HAZEL ROAD RBT, TURN RIGHT
Route 7	550	SALT	WELL LANE RBT TO WELL LANE, 2ND EXIT
Route 7	555	SALT	WELL LANE TO BOLE HILL, STRAIGHT (RH)
Route 7	560	SALT	BOLE HILL TO BUS TURNING CIRCLE 2ND EXIT, TURN RIGHT (RH)
Route 7	565	SALT	BOLE HILL BUS TURNING CIRCLE TO LONG LANE, TURN RIGHT

Route 7	566	SALT	BOLE HILL TO LONG LANE, STRAIGHT
Route 7	568	SALT	LONG LANE TO LONG LANE, STRAIGHT
Route 7	570	SALT	LONG LANE TO WEST BAWTRY ROAD (WESTBOUND), TURN LEFT
Route 7	575	TRAVEL	WEST BAWTRY ROAD (WESTBOUND) TO ROTHERWAY RBY, U TURN
Route 7	580	TRAVEL	ROTHERWAY RBT TO WEST BAWTRY ROAD (EASTBOUND), 3RD EXIT
Route 7	585	TRAVEL	WEST BAWTRY ROAD (EASTBOUND) TO THE JCN OPP GUILTHWAITE CRES, STRAIGHT
Route 7	590	SALT	WEST BAWTRY ROAD (EASTBOUND) TO EAST BAWTRY ROAD (EASTBOUND), STRAIGHT
Route 7	595	TRAVEL	EAST BAWTRY ROAD (EASTBOUND) TO WORRY GOOSE ISLAND RBT, STRAIGHT
Route 7	600	TRAVEL	WORRY GOOSE ISLAND RBT TO EAST BAWTRY ROAD (EASTBOUND), 3RD EXIT
Route 7	605	TRAVEL	EAST BAWTRY ROAD (EASTBOUND) TO BAWTRY ROAD (EASTBOUND), STRAIGHT
Route 7	610	TRAVEL	BAWTRY ROAD (EASTBOUND) TO WICKERSLEY RBT, STRAIGHT
Route 7	615	TRAVEL	WICKERSLEY RBT TO BAWTRY ROAD (EASTBOUND), 2ND EXIT
Route 7	620	TRAVEL	BAWTRY ROAD (EASTBOUND) TO BAWTRY ROAD (EASTBOUND), STRAIGHT
Route 7	622	TRAVEL	BAWTRY ROAD (EASTBOUND) TO HELLABY RBT, STRAIGHT
Route 7	625	TRAVEL	HELLABY RBT TO BAWTRY ROAD (EASTBOUND), 2ND EXIT
Route 7	630	TRAVEL	BAWTRY ROAD (EASTBOUND) TO BAWTRY ROAD RBT, TURN LEFT
Route 7	635	TRAVEL	BAWTRY ROAD RBT TO DENBY WAY (NORTHBOUND), 1ST EXIT
Route 7	640	TRAVEL	DENBY WAY (NORTHBOUND) TO SANDBECK WAY, TURN LEFT
Route 7	645	TRAVEL	SANDBECK WAY TO HELLABY DEPOT, TURN LEFT
Route 8	5	TRAVEL	HELLABY DEPOT TO SANDBECK WAY , TURN RIGHT
Route 8	10	TRAVEL	SANDBECK WAY TO DENBY WAY (SOUTHBOUND), TURN RIGHT
Route 8	15	TRAVEL	DENBY WAY (SOUTHBOUND) TO BAWTRY ROAD RBT, TURN LEFT
Route 8	20	SALT	BAWTRY ROAD RBT TO BAWTRY ROAD, 1ST EXIT
Route 8	25	SALT	BAWTRY ROAD TO ROTHERHAM ROAD, STRAIGHT
Route 8	30	SALT	ROTHERHAM ROAD TO JCN WITH CARR LANE, STRAIGHT
Route 8	40	SALT	HIGH STREET TO TICKHILL ROAD, STRAIGHT
Route 8	45	SALT	TICKHILL ROAD TO QUILTER ROAD, TURN RIGHT
Route 8	46	SALT	QUILTER ROAD TO TICKHILL SERVICE ROAD SOUTH, TURN RIGHT
Route 8	47	SALT	TICKHILL SERVICE ROAD SOUTH TO TICKHILL ROAD, TURN RIGHT
Route 8	48	SALT	TICKHILL ROAD TO SCOTCH SPRING LANE, TURN LEFT
Route 8	49	SALT	SCOTCH SPRING LANE TO STAINTON LANE, TURN RIGHT
Route 8	51	SALT	STAINTON LANE, STAINTON TO LIMEKILN LANE, STRAIGHT
Route 8	52	SALT	LIMEKILN LANE TO TICKHILL ROAD, TURN RIGHT
Route 8	53	SALT	TICKHILL ROAD TO SCOTCH SPRING LANE, TURN RIGHT
Route 8	54	TRAVEL	SCOTCH SPRING LANE TO STAINTON LANE, TURN LEFT
Route 8	57	SALT	STAINTON LANE TO GRANGE LANE, TURN LEFT
Route 8	60	SALT	GRANGE LANE TO MUGLET LANE, STRAIGHT
Route 8	65	SALT	MUGLET LANE TO BLYTH ROAD, TURN RIGHT
Route 8	70	SALT	BLYTH ROAD TO MORRELL STREET, TURN RIGHT
Route 8	75	SALT	MORRELL STREET TO MUGLET LANE, TURN LEFT
Route 8	80	SALT	MUGLET LANE TO HIGH STREET, TURN LEFT

Route 8	85	SALT	HIGH STREET TO MILLINDALE, TURN LEFT
Route 8	90	SALT	MILLINDALE TO BLYTH ROAD, TURN LEFT
Route 8	95	SALT	BLYTH ROAD TO MORRELL STREET, TURN LEFT
Route 8	100	TRAVEL	MORRELL STREET TO CARLYLE ROAD, TURN LEFT
Route 8	105	SALT	CARLYLE ROAD TO MILLINDALE, TURN LEFT
Route 8	110	TRAVEL	MILLINDALE TO BLYTH ROAD, TURN LEFT
Route 8	115	TRAVEL	BLYTH ROAD TO QUEEN AVENUE, TURN LEFT
Route 8	120	SALT	QUEEN AVENUE TO FIRTH CRESCENT, TURN RIGHT
Route 8	126	SALT	FIRTH CRESCENT TO DUKE AVENUE, TURN RIGHT
Route 8	130	SALT	DUKE AVENUE TO MUGLET LANE, TURN LEFT
Route 8	135	SALT	MUGLET LANE TO LANSBURY AVENUE, TURN RIGHT
Route 8	140	SALT	LANSBURY AVENUE TO OUTGANG LANE, TURN RIGHT (RH)
Route 8	145	SALT	OUTGANG LANE TO MUGLET LANE, TURN LEFT
Route 8	150	TRAVEL	MUGLET LANE TO BLYTH ROAD, TURN LEFT
Route 8	155	SALT	BLYTH ROAD TO OLDCOTES MINI RBT
Route 8	160	SALT	MALTBY ROAD TO OLDCOTES MINI RBT, U TURN
Route 8	170	TRAVEL	MALTBY ROAD TO BLYTH ROAD, STRAIGHT
Route 8	175	TRAVEL	BLYTH ROAD TO THE JUNCTION WITH MILLINDALE, STRAIGHT
Route 8	180	SALT	BLYTH ROAD TO HIGH STREET, TURN RIGHT
Route 8	185	TRAVEL	HIGH STREET TO BRAITHWELL ROAD, TURN LEFT
Route 8	190	SALT	BRAITHWELL ROAD TO BRAITHWELL ROAD (DONCASTER), STRAIGHT
Route 8	205	SALT	BRAITHWELL ROAD TO HOLYWELL LANE, TURN RIGHT
Route 8	215	SALT	HOLYWELL LANE TO FISH POND LANE, STRAIGHT
Route 8	225	SALT	FISH POND LANE TO GRANGE LANE, STRAIGHT
Route 8	230	SALT	GRANGE LANE TO STAINTON LANE, STRAIGHT
Route 8	235	TRAVEL	GRANGE ROAD TO SALISBURY ROAD, TURN RIGHT
Route 8	240	SALT	SALISBURY ROAD TO SALISBURY ROAD RBT, STRAIGHT
Route 8	245	SALT	SALISBURY ROAD RBT (ALL WAY RND) TO SALISBURY RD, STRAIGHT (6TH EXIT)
Route 8	250	SALT	SALISBURY ROAD TO BRAITHWELL ROAD, TURN RIGHT
Route 8	255	TRAVEL	BRAITHWELL ROAD TO DALE HILL ROAD, TURN LEFT
Route 8	260	SALT	DALE HILL ROAD TO SCOTT WALK, TURN RIGHT (RH)
Route 8	265	SALT	SCOTT WALK TO AMORYS HALT WAY, STRAIGHT
Route 8	270	SALT	AMORYS HOLT WAY TO AMORYS HOLT ROAD, TURN RIGHT
Route 8	275	SALT	AMORYS HOLT ROAD TO DALE HILL ROAD, TURN RIGHT
Route 8	280	TRAVEL	DALE HILL ROAD TO THE JUNCTION WITH SCOTT WALK, STRAIGHT (RH)
Route 8	281	SALT	DALE HILL ROAD TO LILLY HALL ROAD, TURN LEFT (RH)
Route 8	285	SALT	LILLY HALL ROAD TO BRAITHWELL ROAD, TURN RIGHT (RH)
Route 8	290	TRAVEL	BRAITHWELL ROAD TO HIGH STREET, TURN RIGHT
Route 8	295	TRAVEL	HIGH STREET TO ROTHERHAM ROAD, STRAIGHT
Route 8	300	TRAVEL	ROTHERHAM ROAD TO CARR LANE, TURN LEFT
Route 8	305	SALT	CARR LANE TO CARR LANE, STRAIGHT
Route 8	310	SALT	CARR LANE TO JOAN LANE, STRAIGHT
Route 8	315	SALT	JOAN LANE TO COPPER BEECH CRESCENT (2ND ENTRANCE), TURN RIGHT
Route 8	320	SALT	COPPER BEECH CRESCENT TO JOAN LANE, TURN LEFT
Route 8	325	TRAVEL	JOAN LANE TO CARR LANE, STRAIGHT
Route 8	330	TRAVEL	CARR LANE TO CARR LANE, STRAIGHT
Route 8	335	TRAVEL	CARR LANE TO ROTHERHAM ROAD, TURN LEFT
Route 8	340	TRAVEL	ROTHERHAM ROAD TO CLIFF HILL, TURN RIGHT
Route 8	345	SALT	CLIFF HILL TO LILLY HALL ROAD, TURN LEFT (RH)
Route 8	350	TRAVEL	LILLY HALL ROAD TO ADDISON ROAD, TURN LEFT

Route 8	355	SALT	ADDISON ROAD TO ROTHERHAM ROAD, TURN ROAD, TURN RIGHT
Route 8	360	TRAVEL	ROTHERHAM ROAD TO BAWTRY ROAD, STRAIGHT
Route 8	365	TRAVEL	BAWTRY ROAD TO THE START OF DUAL CARRIAGEWAY, STRAIGHT
Route 8	370	SALT	BAWTRY ROAD TO BAWTRY ROAD RBT, STRAIGHT
Route 8	371	SALT	BAWTRY ROAD RBT TO BAWTRY ROAD, 2ND EXIT
Route 8	380	SALT	BAWTRY ROAD TO HELLABY RBT, TURN RIGHT
Route 8	385	SALT	HELLABY RBT (ALL WAY ROUND) TO BAWTRY ROAD (WESTBOUND), 6TH EXIT
Route 8	395	SALT	BAWTRY ROAD (WESTBOUND) TO CHURCH LANE, TURN RIGHT
Route 8	400	SALT	CHURCH STREET TO MAIN STREET, TURN LEFT
Route 8	405	SALT	MAIN STREET TO CROSS STREET, TURN RIGHT
Route 8	410	SALT	CROSS STREET TO BRAMLEY CROSSROADS, TURN RIGHT
Route 8	415	SALT	BAWTRY ROAD (WESTBOUND) TO BAWTRY ROAD (WESTBOUND)
Route 8	420	SALT	BAWTRY ROAD (WESTBOUND) TO WICKERSLEY RBT, TURN RIGHT
Route 8	425	SALT	WICKERSLEY RBT TO NORTHFIELD LANE, 3RD EXIT
Route 8	430	SALT	NORTHFIELD LANE TO THE END OF THE SPLITTER ISLAND, STRAIGHT
Route 8	435	TRAVEL	NORTHFIELD LANE TO FLEMING WAY, TURN RIGHT
Route 8	440	SALT	FLEMING WAY TO MARKFIELD DRIVE (2ND ENTRANCE), TURN RIGHT
Route 8	445	SALT	MARKFIELD DRIVE TO FLEMING WAY, TURN RIGHT
Route 8	450	TRAVEL	FLEMING WAY TO THE JUNCTION WITH MARKFIELD DRIVE, STRAIGHT
Route 8	455	SALT	FLEMING WAY TO FLANDERWELL LANE, TURN LEFT
Route 8	460	SALT	FLANDERWELL LANE TO JUNCTION WITH ELTON LANE, U TURN
Route 8	470	TRAVEL	FLANDERWELL LANE TO THE JUNCTION WITH FLEMING WAY, STRAIGHT
Route 8	475	SALT	FLANDERWELL LANE TO MAIN STREET, U TURN
Route 8	485	TRAVEL	FLANDERWELL LANE TO BELVEDERE PARADE, TURN RIGHT
Route 8	490	SALT	BELVEDERE PARADE TO BELFORD DRIVE, TURN LEFT
Route 8	495	SALT	BELFORD DRIVE TO ST JOHNS AVENUE, TURN RIGHT
Route 8	500	SALT	ST JOHNS AVENUE TO ST JOHNS AVENUE RBT, TURN RIGHT
Route 8	505	SALT	ST JOHNS AVE RBT (ALL WAY RND) TO WOODLAITHES RD, STRAIGHT (6TH EXIT)
Route 8	510	SALT	WOODLAITHES ROAD TO WOODLAITHES ROAD RBT, U TURN
Route 8	515	SALT	WOODLAITHES ROAD RBT TO WOODLAITHES ROAD, 4TH EXIT
Route 8	520	TRAVEL	WOODLAITHES ROAD TO ST JOHNS AVENUE RBT, STRAIGHT
Route 8	521	TRAVEL	ST JOHNS RBT TO ST JOHNS AVENUE, 2ND EXIT
Route 8	530	TRAVEL	ST JOHNS AVENUE TO THE JUNCTION WITH BELFORD DRIVE, STRAIGHT
Route 8	535	SALT	ST JOHNS AVENUE TO FLANDERWELL LANE, TURN LEFT
Route 8	540	TRAVEL	FLANDERWELL LANE TO SYCAMORE AVENUE, TURN RIGHT
Route 8	545	SALT	SYCAMORE AVENUE TO PLANE DRIVE RBT, TURN RIGHT
Route 8	550	SALT	PLANE DRIVE (ALL WAY ROUND) TO PLANE DRIVE, STRAIGHT (5TH EXIT)
Route 8	555	SALT	PLANE DRIVE TO BAWTRY ROAD (EASTBOUND), TURN LEFT
Route 8	560	SALT	BAWTRY ROAD (EASTBOUND) TO THE GAP IN DUAL CARRIAGEWAY, U-TURN

Route 8	565	SALT	BAWTRY ROAD (WESTBOUND) TO WICKERSLEY RBT, STRAIGHT
Route 8	570	SALT	WICKERSLEY RBT TO BAWTRY ROAD (WESTBOUND), 2ND EXIT
Route 8	575	SALT	BAWTRY ROAD (WESTBOUND) TO EAST BAWTRY ROAD (WESTBOUND), STRAIGHT
Route 8	580	SALT	EAST BAWTRY ROAD (WESTBOUND) TO WORRY GOOSE ISLAND RBT, TURN RIGHT
Route 8	585	TRAVEL	WORRY GOOSE ISLAND RBT TO BROOM LANE, 3RD EXIT
Route 8	590	SALT	BROOM LANE TO BROOM ROAD, TURN LEFT (RH)
Route 8	595	TRAVEL	BROOM ROAD TO CLIFTON LANE RBT, TURN LEFT
Route 8	600	TRAVEL	CLIFTON LANE RBT TO WELLGATE, 1ST EXIT
Route 8	605	TRAVEL	WELLGATE TO DONCASTER GATE, TURN RIGHT (RH)
Route 8	610	TRAVEL	DONCASTER GATE TO HOWARD STREET, TURN LEFT
Route 8	615	SALT	HOWARD STREET TO EASTWOOD LANE, STRAIGHT
Route 8	620	SALT	EASTWOOD LANE TO DRUMMOND STREET, TURN LEFT
Route 8	625	SALT	DRUMMOND STREET TO CENTENARY WAY (WESTBOUND), TURN LEFT
Route 8	630	TRAVEL	CENTENARY WAY (WESTBOUND) TO CENTENARY WAY EXIT SLIPWAY, TURN LEFT
Route 8	635	SALT	CENTENARY WAY EXIT SLIPWAY TO GREASBROUGH ROAD, TURN RIGHT
Route 8	640	SALT	GREASBROUGH ROAD TO BRIDGE STREET, TURN RIGHT
Route 8	645	TRAVEL	BRIDGE STREET TO COLLEGE ROAD, STRAIGHT
Route 8	650	TRAVEL	COLLEGE ROAD TO COLLEGE ROAD RBT, TURN RIGHT
Route 8	655	TRAVEL	COLLEGE ROAD RBT TO CENTENARY WAY (EASTBOUND), 4TH EXIT
Route 8	660	TRAVEL	CENTENARY WAY (EASTBOUND) TO ST ANNS RBT, STRAIGHT
Route 8	665	TRAVEL	ST ANNS RBT TO FITZWILLIAM ROAD, 2ND EXIT
Route 8	675	SALT	FITZWILLIAM ROAD TO FITZWILLIAM ROAD SERVICE ROAD, TURN LEFT
Route 8	680	SALT	FITZWILLIAM ROAD SERVICE ROAD TO FITZWILLIAM ROAD, TURN LEFT
Route 8	685	TRAVEL	FITZWILLIAM ROAD TO CHESTERTON ROAD, TURN LEFT
Route 8	690	SALT	CHESTERTON ROAD TO SHAW ROAD, TURN LEFT
Route 8	695	SALT	SHAW ROAD TO FITZWILLIAM ROAD SERVICE ROAD, TURN LEFT
Route 8	700	TRAVEL	FITZWILLIAM ROAD SERVICE ROAD TO FITZWILLIAM ROAD, TURN LEFT
Route 8	705	SALT	FITZWILLIAM ROAD TO MUSHROOM RBT, TURN RIGHT
Route 8	710	SALT	ASDA RBT TO HERRINGTHORPE VALLEY ROAD, 3RD EXIT
Route 8	715	SALT	HERRINGTHORPE VALLEY ROAD TO STAG RBT, TURN RIGHT
Route 8	725	SALT	STAG RBT (ALL WAY ROUND) TO WICKERSLEY ROAD, 5TH EXIT
Route 8	730	SALT	WICKERSLEY ROAD TO EAST BAWTRY ROAD RBT, TURN RIGHT
Route 8	735	SALT	EAST BAWTRY RD RBT(ALL WAY RND) TO EAST BAWTRY RD, (E/BOUND), STRAIGHT
Route 8	740	SALT	EAST BAWTRY ROAD TO BAWTRY ROAD (EASTBOUND), STRAIGHT
Route 8	745	SALT	BAWTRY ROAD TO WICKERSLEY RBT, STRAIGHT
Route 8	750	SALT	WICKERSLEY RBT TO BAWTRY ROAD (EASTBOUND), 2ND EXIT
Route 8	755	SALT	BAWTRY ROAD (EASTBOUND) TO BAWTRY ROAD (EASTBOUND), STRAIGHT
Route 8	760	SALT	BAWTRY ROAD, TO HELLABY RBT, STRAIGHT
Route 8	765	SALT	HELLABY RBT TO BAWTRY ROAD, 2ND EXIT

Route 8	770	SALT	BAWTRY ROAD TO BAWTRY ROAD RBT, TURN LEFT
Route 8	775	TRAVEL	BAWTRY ROAD RBT TO DENBY WAY (NORTHBOUND), 1ST EXIT
Route 8	780	TRAVEL	DENBY WAY (NORTHBOUND) TO SANDBECK WAY, TURN LEFT
Route 8	785	TRAVEL	SANDBECK WAY TO HELLABY DEPOT, TURN LEFT
Route 9	5	TRAVEL	HELLABY DEPOT TO SANDBECK WAY, TURN RIGHT
Route 9	10	TRAVEL	SANDBRECK WAY TO DENBY WAY (SOUTHBOUND), TURN RIGHT
Route 9	15	TRAVEL	DENBY WAY (SOUTHBOUND) TO BAWTRY ROAD RBT, TURN RIGHT
Route 9	20	TRAVEL	BAWTRY ROAD RBT TO BAWTRY ROAD (WESTBOUND), 3RD EXIT
Route 9	25	TRAVEL	BAWTRY ROAD (WESTBOUND) TO CUMWELL LANE, TURN LEFT
Route 9	30	SALT	CUMWELL LANE TO KINGSFORTH LANE, STRAIGHT
Route 9	40	SALT	KINGSFORTH LANE TO WOODHOUSE GREEN, TURN LEFT
Route 9	50	SALT	WOODHOUSE GREEN TO GREEN ARBOUR ROAD, STRAIGHT
Route 9	55	SALT	GREEN ARBOUR ROAD TO LAUGHTON COMMON ROAD, STRAIGHT (RH)
Route 9	60	SALT	LAUGHTON COMMON ROAD TO STATION ROAD, STRAIGHT
Route 9	65	SALT	STATION ROAD TO OUTGANG LANE, STRAIGHT
Route 9	67	SALT	OUTGANG LANE TO OUTGANG LANE RBT, STRAIGHT
Route 9	68	SALT	OUTGANG LANE RBT (ALL WAY ROUND) TO OUTGANG LANE, 4TH EXIT
Route 9	70	SALT	OUTGANG LANE TO MONKSBRIDGE ROAD RBT, STRAIGHT
Route 9	75	SALT	MONKSBRIDGE ROAD RBT (ALL WAY ROUND) TO OUTGANG LANE, 7TH EXIT
Route 9	80	SALT	OUTGANG LANE TO UNDERGATE ROAD, STRAIGHT
Route 9	85	SALT	UNDERGATE ROAD TO UNDERGATE ROAD RBT, U TURN
Route 9	90	SALT	UNDERGATE ROAD RBT TO UNDERGATE ROAD, 4TH EXIT
Route 9	95	TRAVEL	UNDERGATE ROAD TO OUTGANG LANE C CLASS ROAD, TURN RIGHT
Route 9	97	SALT	OUTGANG LANE C CLASS TO LAUGHTON ROAD, STRAIGHT
Route 9	100	SALT	LAUGHTON ROAD TO LEOPOLD STREET, TURN LEFT (RH)
Route 9	105	SALT	LEOPOLD STREET TO LIDGETT LANE, TURN RIGHT
Route 9	110	SALT	LIDGETT LANE TO NEW ROAD, TURN RIGHT (RH)
Route 9	115	SALT	NEW ROAD TO LAUGHTON ROAD, STRAIGHT
Route 9	120	SALT	LAUGHTON ROAD TO LAUGHTON ROAD, TURN RIGHT
Route 9	122	SALT	LAUGHTON ROAD TO THE JUNCTION WITH LEOPOLD STREET, STRAIGHT (RH)
Route 9	125	TRAVEL	LAUGHTON ROAD TO NEW STREET, TURN RIGHT (RH)
Route 9	128	SALT	NEW STREET TO ADDISON SQUARE, STRAIGHT
Route 9	130	SALT	ADDISON SQUARE TO LIDGETT LANE, TURN RIGHT
Route 9	132	SALT	LIDGETT LANE TO NURSERY ROAD, STRAIGHT (RH)
Route 9	140	SALT	NURSERY ROAD TO WOODSETTS ROAD, TURN LEFT (RH)
Route 9	145	TRAVEL	WOODSETTS ROAD TO LAKELAND DRIVE, TURN LEFT
Route 9	150	SALT	LAKELAND DRIVE TO SWINSTON HILL ROAD, TURN RIGHT
Route 9	155	TRAVEL	SWINSTON HILL ROAD TO HIGH NOOK ROAD, TURN LEFT
Route 9	160	SALT	HIGH NOOK ROAD TO BYRON ROAD (2ND ENTRANCE), TURN LEFT
Route 9	165	SALT	BYRON ROAD TO SILVERDALES, TURN LEFT
Route 9	170	SALT	SILVERDALES TO LORDENS HILL, TURN RIGHT
Route 9	175	SALT	LORDENS HILL TO LODGE LANE, TURN RIGHT
Route 9	180	SALT	LODGE LANE TO RED QUARRY LANE, STRAIGHT
Route 9	185	SALT	RED QUARRY LANE TO ROTHERHAM BALK, STRAIGHT
Route 9	190	SALT	ROTHERHAM BAULK TO DONCASTER ROAD, TURN LEFT



Route 9	195	TRAVEL	DONCASTER ROAD TO LAWN ROAD, TURN LEFT
Route 9	200	TRAVEL	LAWN ROAD TO ROTHERHAM BAULK, TURN RIGHT
Route 9	205	TRAVEL	ROTHERHAM BAULK TO WOODSETTS ROAD, TURN LEFT
Route 9	210	SALT	WOODSETTS ROAD TO GILDINGWELLS ROAD, STRAIGHT
Route 9	215	SALT	GILDINGWELLS ROAD TO LINDRICK ROAD, STRAIGHT (RH)
Route 9	220	SALT	LINDRICK ROAD TO THE TURNING CIRCLE, U TURN
Route 9	225	TRAVEL	LINDRICK ROAD TO DINNINGTON ROAD, TURN LEFT (RH)
Route 9	230	TRAVEL	DINNINGTON ROAD TO SWINSTON HILL ROAD, STRAIGHT
Route 9	235	SALT	SWINSTON HILL ROAD TO LIDGETT LANE, TURN RIGHT
Route 9	240	TRAVEL	LIDGETT LANE TO LORDENS HILL, STRAIGHT (RH)
Route 9	245	SALT	LORDENS HILL TO THE JUNCTION WITH SILVERDALES, STRAIGHT
Route 9	246	TRAVEL	LORDENS HILL TO DOE QUARRY LANE, TURN LEFT
Route 9	250	SALT	DOE QUARRY LANE TO LAUGHTON ROAD, TURN RIGHT (RH)
Route 9	255	TRAVEL	LAUGHTON RPOAD TO BRECK LANE, TURN RIGHT
Route 9	260	SALT	BRECK LANE TO COMMON ROAD, TURN LEFT
Route 9	262	SALT	COMMON ROAD TO THE JUNCTION WITH ST JOHNS ROAD, U TURN
Route 9	265	SALT	COMMON ROAD TO MONKSBRIDGE ROAD RBT, STRAIGHT
Route 9	270	TRAVEL	MONKSBRIDGE ROAD RBT TO MONKSBRIDGE ROAD, 3RD EXIT
Route 9	275	SALT	MONKSBRIDGE ROAD TO TODWICK ROAD, STRAIGHT
Route 9	280	SALT	TODWICK ROAD TO COMMON ROAD, TURN RIGHT
Route 9	285	SALT	COMMON ROAD TO JCN WITH POCKET HANDKERCHIEF LANE, STRAIGHT
Route 9	290	TRAVEL	COMMON ROAD TO LONG ROAD, STRAIGHT
Route 9	295	TRAVEL	LONG ROAD TO COMMON LANE, STRAIGHT
Route 9	300	SALT	COMMON LANE TO BRAMPTON ROAD, TURN RIGHT
Route 9	310	SALT	BRAMPTON ROAD TO MORTHEN ROAD, TURN LEFT
Route 9	315	TRAVEL	MORTHEN ROAD TO MORTHEN ROAD, STRAIGHT
Route 9	318	TRAVEL	MORTHEN ROAD TO MORTHEN LANE, TURN LEFT
Route 9	320	SALT	MORTHEN LANE TO ROYDS MOOR HILL, STRAIGHT
Route 9	325	SALT	ROYDS MOOR HILL TO LITTLE COMMON LANE, STRAIGHT
Route 9	330	SALT	LITTLE COMMON LANE TO WORRY GOOSE LANE, BEAR RIGHT
Route 9	335	SALT	WORRY GOOSE LANE TO GREYSTONES ROAD, TURN LEFT
Route 9	340	SALT	GREYSTONES ROAD TO MOORHOUSE LANE, TURN RIGHT (RH)
Route 9	345	SALT	MOORHOUSE LANE TO HIGH STREET, TURN LEFT (RH)
Route 9	350	SALT	HIGH STREET TO CHAFF LANE, TURN RIGHT
Route 9	355	SALT	CHAFF LANE TO PLEASLEY ROAD, TURN LEFT
Route 9	360	TRAVEL	PLEASLEY ROAD TO HIGH STREET, TURN LEFT
Route 9	365	SALT	HIGH STREET TO MOORHOUSE LANE, STRAIGHT
Route 9	370	TRAVEL	MOORHOUSE LANE TO THE JUNCTION WTH GREYSTONES ROAD, STRAIGHT (RH)
Route 9	372	SALT	MOORHOUSE LANE TO WORRY GOOSE LANE, TURN LEFT (RH)
Route 9	375	TRAVEL	WORRY GOOSE LANE TO THE JUNCTION WITH GREYSTONES ROAD, STRAIGHT
Route 9	380	SALT	WORRY GOOSE LANE TO WORRY GOOSE ISLAND RBT, TURN RIGHT
Route 9	385	SALT	WORRY GOOSE ISLAND RBT TO EAST BAWTRY ROAD (EASTBOUND), 4TH EXIT
Route 9	390	SALT	EAST BAWTRY ROAD (EASTBOUND) TO EAST BAWTRY ROAD (EASTBOUND), STRAIGHT
Route 9	395	TRAVEL	BAWTRY ROAD (EASTBOUND) TO BEECHA AVENUE (1ST ENTRANCE), TURN LEFT

Route 9	400	SALT	BEECH AVENUE TO BAWTRY ROAD (EASTBOUND), TURN LEFT
Route 9	405	TRAVEL	BAWTRY ROAD (EASTBOUND) TO THE GAP IN THE CENTRAL RESERVE, U TURN
Route 9	410	TRAVEL	BAWTRY ROAD (WESTBOUND) TO EAST BAWTRY ROAD (WESTBOUND), STRAIGHT
Route 9	411	TRAVEL	EAST BAWTRY ROAD (WESTBOUND) TO EAST BAWTRY ROAD ISLAND, TURN RIGHT
Route 9	412	TRAVEL	EAST BAWTRY ROAD ISLAND TO BRECKS LANE, 3RD EXIT
Route 9	415	SALT	BRECKS LANE TO RIDGEWAY, TURN LEFT
Route 9	420	TRAVEL	RIDGEWAY TO HOUNSFIELD ROAD, TURN RIGHT
Route 9	425	SALT	HOUNSFIELD ROAD TO HAWKSWORTH ROAD, TURN RIGHT
Route 9	430	TRAVEL	HAWKSWORTH ROAD TO CRESWICK ROAD, TURN RIGHT
Route 9	435	TRAVEL	CRESWICK ROAD TO DALTON LANE, TURN LEFT
Route 9	440	SALT	DALTON LANE TO DONCASTER ROAD, TURN LEFT
Route 9	445	TRAVEL	DONCASTER ROAD TO MUSHROOM RBT, STRAIGHT
Route 9	450	TRAVEL	MUSHROOM RBT TO FITZWILLIAM ROAD, 2NDD EXIT
Route 9	455	TRAVEL	FITZWILLIAM ROAD TO CRANWORTJH ROAD, TURN LEFT
Route 9	460	SALT	CRANWORTH ROAD TO DONCASTER ROAD, TURN LEFT (RH)
Route 9	465	TRAVEL	DONCASTER ROAD TO FAR LANE, TURN RIGHT
Route 9	470	SALT	FAR LANE TO BADSLEY MOOR LANE, TURN RIGHT (RH)
Route 9	475	SALT	BADSLY MOOR LANE, TO BADSLEY MOOR LANE, STRAIGHT (RH)
Route 9	476	SALT	BADSLEY MOOR LANE TO CLIFTON LANE RBT, TURN RIGHT (RH)
Route 9	480	SALT	CLIFTON LANE RBT TO CLIFTON LANE, 3RD EXIT
Route 9	485	SALT	CLIFTON LANE TO WHARNCLIFFE STREET, STRAIGHT
Route 9	490	TRAVEL	WHARNCLIFFE STREET TO DRUMMOND STREET, STRAIGHT
Route 9	495	TRAVEL	DRUMMOND STREET TO NOTTINGHAM STREET, TURN RIGHT
Route 9	500	SALT	NOTTINGHAM STREET TO DRUMMOND STREET CAR PARK, TURN RIGHT (RH)
Route 9	505	SALT	DRUMMOND ST CAR PARK (AROUND CAR PARK) TO NOTTINGHAM ST, TURN LEFT
Route 9	510	TRAVEL	NOTTINGHAM STREET TO DRUMMOND STREET, TURN LEFT
Route 9	515	TRAVEL	DRUMMOND STREET TO WHARNCLIFFE STREET, STRAIGHT
Route 9	520	TRAVEL	WHARNCLIFFE STREET TO THE JUNCTION OPPOSITE PERCY STREET, STRAIGHT
Route 9	545	SALT	WHARNCLIFFE STREET TO DONCASTER ROAD, TURN LEFT
Route 9	550	SALT	DONCASTER ROAD TO ST ANN'S ROAD, TURN LEFT
Route 9	555	SALT	ST ANNS ROAD TO ST ANNS RBT, TURN RIGHT (RH)
Route 9	605	TRAVEL	ST ANNS RBT TO FITZWILLIAM ROAD, 3RD EXIT
Route 9	610	TRAVEL	FITZWILLIAM ROAD TO MUSHROOM RBT, STRAIGHT
Route 9	615	TRAVEL	MUSHROOM RBT TO DONCASTER ROAD, 2ND EXIT
Route 9	620	TRAVEL	DONCASTER ROAD TO MAGNA LANE, TURN RIGHT
Route 9	625	SALT	MAGNA LANE TO FAR DALTON LANE, STRAIGHT
Route 9	630	SALT	FAR DALTON LANE TO HILL TOP LANE, TURN LEFT
Route 9	635	SALT	HILL TOP LANE TO FLANDERWELL LANE, TURN LEFT
Route 9	640	SALT	FLANDERWELL LANE TO TJHE JUNCTION WITH ELTON LANE, U TURN
Route 9	650	TRAVEL	FLANDERWELL LANE TO HILL TOP LANE, TURN LEFT
Route 9	655	SALT	HILL TOP LANE TO NORTHFIELD LANE, STRAIGHT
Route 9	660	SALT	NORTHFIELD LANE TO WICKERSLEY RBT, STRAIGHT
Route 9	665	SALT	WICKERSLEY RBT TO MORTHEN ROAD, 2ND EXIT
Route 9	670	SALT	MORTHEN ROAD TO MORTHEN ROAD, THURCROFT, STRAIGHT (RH)
Route 9	671	SALT	MORTHEN ROAD TO WOODHOUSE GREEN, STRAIGHT

Route 9	672	SALT	WOODHOUSE GREEN TO KINGSFORTH LANE, TURN LEFT
Route 9	675	TRAVEL	KINGSFORTH LANE TO CUMWELL LANE, STRAIGHT
Route 9	680	TRAVEL	CUMWELL LANE TO BAWTRY ROAD (WESTBOUND), TURN LEFT
Route 9	685	TRAVEL	BAWTRY ROAD (WESTBOUND) TO HELLABY RBT, U TURN
Route 9	690	TRAVEL	HELLABY RBT TO BAWTRY ROAD (EASTBOUND), 4TH EXIT
Route 9	695	TRAVEL	BAWTRY ROAD (EASTBOUND) TO BAWTRY ROAD RBT, TURN LEFT
Route 9	700	TRAVEL	BAWTRY ROAD RBT TO DENBY WAY (NORTHBOUND), 1ST EXIT
Route 9	705	TRAVEL	DENBY WAY (NORTHBOUND) TO SANDBECK WAY, TURN LEFT
Route 9	710	TRAVEL	SANDBECK WAY TO HELLABY DEPOT, TURN LEFT
Route 10	5	TRAVEL	HELLABY DEPOT TO SANDBECK WAY, TURN RIGHT
Route 10	10	SALT	SANDBECK WAY TO DENBY WAY (NORTHBOUND), TURN LEFT
Route 10	15	SALT	DENBY WAY (NORTHBOUND) TO END OF DUAL CARRIAGEWAY, U TURN
Route 10	20	SALT	DENBY WAY (SOUTHBOUND) TO BAWTRY ROAD RBT, U TURN
Route 10	25	SALT	BAWTRY ROAD RBT TO DENBY WAY, 4TH EXIT
Route 10	30	SALT	DENBY WAY TO HELLABY LANE, STRAIGHT
Route 10	35	SALT	HELLABY LANE TO COMMON LANE, TURN LEFT
Route 10	40	SALT	COMMON LANE TO BRAITHWELL ROAD, STRAIGHT
Route 10	45	SALT	BRAITHWELL ROAD TO MOOR LANE SOUTH, TURN LEFT
Route 10	50	SALT	MOOR LANE SOUTH TO LIDGET LANE, TURN LEFT
Route 10	55	SALT	LIDGET LANE TO BRAMLEY LANE, STRAIGHT
Route 10	57	SALT	BRAMLEY LANE TO COMON LANE, TURN LEFT
Route 10	60	TRAVEL	COMMON LANE TO BRAITHWELL ROAD, STRAIGHT
Route 10	65	TRAVEL	BRAITHWELL ROAD TO HOLLINGS LANE, STRAIGHT
Route 10	70	SALT	HOLLINGS LANE TO THE JUNCTION WITH VALE ROAD, TURN LEFT
Route 10	71	SALT	HOLLINGS LANE TO OLDGATE LANE, TURN LEFT
Route 10	75	SALT	OLDGATE LANE TO DONCASTER ROAD, TURN LEFT (RH)
Route 10	80	SALT	DONCASTER ROAD TO MUSHROOM RBT, STRAIGHT
Route 10	85	SALT	MUSHROOM RBT TO FITZWILLIAM ROAD, 2ND EXIT
Route 10	95	SALT	FITZWILLIAM ROAD TO ST ANNS RBT, U TURN
Route 10	100	SALT	ST ANNS RBT TO FITZWILLIAM ROAD, 4TH EXIT
Route 10	110	TRAVEL	FITZWILLIAM ROAD TO MUSHROOM RBT, STRAIGHT
Route 10	115	TRAVEL	MUSHROOM RBT TO DONCASTER ROAD, 2ND EXIT
Route 10	120	TRAVEL	DONCASTER ROAD TO OLDGATE LANE, TURN RIGHT
Route 10	125	TRAVEL	OLDGATE LANE TO PARK LANE, BEAR LEFT (RH)
Route 10	130	SALT	PARK LANE TO VALE ROAD, TURN RIGHT
Route 10	135	SALT	VALE ROAD TO LINK ROAD, TURN LEFT
Route 10	140	SALT	LINK ROAD TO GULLINGWOOD DRIVE, TURN LEFT
Route 10	145	SALT	GULLINGWOOD DRIVE TO MUSGROVE AVENUE, TURN RIGHT
Route 10	150	SALT	MUSGROVE AVENUE TO ST LEONARDS AVENUE, U TURN
Route 10	155	SALT	ST LEONARDS AVENUE TO MUSGROVE AVENUE, TURN LEFT
Route 10	160	TRAVEL	MUSGROVE AVENUE TO RERESBY ROAD, TURN LEFT
Route 10	165	TRAVEL	RERESBY ROAD TO LINK ROAD, TURN RIGHT
Route 10	170	TRAVEL	LINK ROAD TO VALE ROAD, TURN LEFT
Route 10	175	SALT	VALE ROAD TO THE JUNCTION WITH HOLLINGS LANE, U TURN
Route 10	180	TRAVEL	VALE ROAD TO PARK LANE, TURN RIGHT
Route 10	185	SALT	PARK LANE TO ARRAN HILL, TURN RIGHT

Route 10	194	SALT	ARRAN HILL TO THE SCHOOL ENTRANCE, U TURN
Route 10	195	TRAVEL	ARRAN HILL TO PARK LANE, TURN RIGHT
Route 10	200	SALT	PARK LANE TO DONCASTER ROAD, TURN RIGHT
Route 10	205	TRAVEL	DONCASTER ROAD TO CARR LANE, TURN LEFT
Route 10	265	SALT	CARR LANE TO KILNHURST ROAD, TURN RIGHT
Route 10	270	TRAVEL	KILNHURST ROAD TO DONCASTER ROAD, TURN RIGHT
Route 10	275	TRAVEL	DONCASTER ROAD TO RAVENFIELD LANE, TURN LEFT
Route 10	280	SALT	RAVENFIELD LANE TO HOOTON LANE, STRAIGHT
Route 10	285	SALT	HOOTON LANE TO MAIN STREET, TURN RIGHT
Route 10	290	SALT	MAIN STREET TO MOOR LANE NORTH, STRAIGHT
Route 10	295	SALT	MOOR LANE NORTH TO MOOR LANE SOUTH, STRAIGHT
Route 10	300	TRAVEL	MOOR LANE SOUTH TO BROOK LANE, STRAIGHT
Route 10	305	SALT	BROOK LANE TO MAIN STREET, TURN LEFT
Route 10	310	SALT	MAIN STREET TO BAWTRY ROAD, TURN LEFT
Route 10	312	TRAVEL	BAWTRY ROAD TO THE GAP IN THE CENTRAL RESERVATION, U TURN
Route 10	320	TRAVEL	BAWTRY ROAD TO FLASH LANE, TURN LEFT
Route 10	325	SALT	FLASH LANE TO SANDY LANE, STRAIGHT
Route 10	330	SALT	SANDY LANE TO NEWHALL LANE, TURN RIGHT THEN LEFT
Route 10	335	SALT	NEWHALL LANE TO WEST LANE, STRAIGHT
Route 10	340	SALT	WEST LANE TO RAMPER ROAD, STRAIGHT
Route 10	345	SALT	RAMPER ROAD TO CARR LANE, TURN RIGHT
Route 10	350	SALT	CARR LANE TO HIGH HOOTON ROAD, TURN RIGHT
Route 10	355	SALT	HIGH HOOTON ROAD TO HOOTON LANE, TURN RIGHT
Route 10	360	SALT	HOOTON LANE TO HIGH STREET, TURN RIGHT
Route 10	365	TRAVEL	HIGH STREET TO ROTHERHAM LANE, STRAIGHT
Route 10	370	TRAVEL	ROTHERHAM LANE TO ROSE LANE, TURN RIGHT
Route 10	375	SALT	ROSE LANE TO MAIN STREET, STRAIGHT
Route 10	380	SALT	MAIN STREET TO HOOTON LANE, TURN RIGHT
Route 10	385	TRAVEL	HOOTON LANE TO SCHOOL ROAD, STRAIGHT
Route 10	390	SALT	SCHOOL ROAD TO HANGSMAN LANE, STRAIGHT
Route 10	395	SALT	HANGSMAN LANE TO ROTHERHAM ROAD, STRAIGHT
Route 10	400	SALT	ROTHERHAM ROAD TO MONKSBRIDGE ROAD, TURN LEFT (RH)
Route 10	405	TRAVEL	MONKSBRIDGE ROAD TO CHURCH LANE, TURN RIGHT
Route 10	410	SALT	CHURCH LANE TO ATHORPE ROAD, STRAIGHT
Route 10	415	SALT	ATHORPE ROAD TO UNDERGATE ROAD RBT, TURN RIGHT
Route 10	420	SALT	UNDERGATE ROAD RBT TO LITTLEFIELD ROAD, 3RD EXIT
Route 10	425	SALT	LITTLEFIELD ROAD TO CHURCH LANE, TURN LEFT
Route 10	430	SALT	CHURCH LANE B CLASS ROAD TO LAUGHTON ROAD, STRAIGHT
Route 10	431	TRAVEL	LAUGHTON ROAD TO NEW ROAD, TURN LEFT
Route 10	435	TRAVEL	NEW ROAD TO LIDGETT LANE, TURN LEFT
Route 10	440	TRAVEL	LIDGETT LANE TO LORDENS HILL, STRAIGHT (RH)
Route 10	445	TRAVEL	LORDENS HILL TO LODGE LANE, TURN RIGHT
Route 10	450	TRAVEL	LODGE LANE TO BRED QUARRY LANE, STRAIGHT
Route 10	452	TRAVEL	RED QUARRY LANE TO BURRLS LANE, TURN LEFT
Route 10	455	SALT	BURRS LANE TO GILDINGWELLS ROAD, STRAIGHT
Route 10	457	SALT	GILDINGWELLS ROAD, LETWELL TO RAMPER ROAD, TURN LEFT
Route 10	460	SALT	RAMPER ROAD TO LAMB LANE, TURN LEFT
Route 10	465	SALT	LAMB LANE TO PENNY HILL, TURN RIGHT
Route 10	470	SALT	PENNY HILL TO NEW ROAD, TURN RIGHT
Route 10	475	SALT	NEW ROAD TO KID LANE, TURN RIGHT
Route 10	476	SALT	KID LANE TO LAMB LANE, TURN RIGHT

Route 10	477	TRAVEL	LAMB LANE TO PENNY HILL, TURN RIGHT
Route 10	478	TRAVEL	PENNY HILL TO NEW ROAD, STRAIGHT
Route 10	479	TRAVEL	NEW ROAD TO THE JUNCTION WITH KID LANE, STRAIGHT
Route 10	480	SALT	NEW ROAD TO BLYTH ROAD, TURN RIGHT
Route 10	481	TRAVEL	BLYTH ROAD TO MALTBY ROAD, STRAIGHT
Route 10	490	TRAVEL	MALTBY ROAD TO DONCASTER ROAD, TURN RIGHT
Route 10	495	TRAVEL	DONCASTER ROAD TO LAMB LANE, TURN RIGHT
Route 10	496	SALT	LAMB LANE TO THE JUNCTION WITH RAMPER ROAD
Route 10	497	TRAVEL	LAMB LANE TO THE JUNCTION WITH PENNY HILL, STRAIGHT
Route 10	498	SALT	LAMB LANE TO OLDCOTES ROAD, STRAIGHT
Route 10	500	SALT	OLDCOTES ROAD TO ST JOHNS ROAD, TURN RIGHT
Route 10	505	SALT	ST JOHNS ROAD TO HIGH STREET, STRAIGHT
Route 10	510	SALT	HIGH STREET TO ROTHERHAM LANE, TURN RIGHT
Route 10	515	SALT	ROTHERHAM LANE TO LAUGHTON ROAD, STRAIGHT
Route 10	520	SALT	LAUGHTON ROAD TO STEADFOLDS LANE, TURN RIGHT
Route 10	522	SALT	STADFOLDS LANE TO ROSE LANE, TURN RIGHT
Route 10	524	TRAVEL	ROSE LANE TO LAUGHTON ROAD, TURN RIGHT
Route 10	525	TRAVEL	LAUGHTON ROAD TO SANDY LANE, STRAIGHT
Route 10	527	SALT	SANDY LANE TO GREEN ARBOUR ROAD, TURN LEFT
Route 10	530	TRAVEL	GREEN ARBOUR ROAD TO LOCKSLEY DRIVE, TURN RIGHT (RH)
Route 10	535	SALT	LOCKSLEY DRIVE TO ST WITHOLD AVENUE, TURN LEFT
Route 10	540	SALT	ST WITHOLD AVENUE TO IVANHOE ROAD, TURN LEFT
Route 10	545	SALT	IVANHOE ROAD TO GREEN ARBOUR ROAD, TURN LEFT
Route 10	550	TRAVEL	GREEN ARBOUR ROAD TO SCHOOL ROAD, TURN RIGHT (RH)
Route 10	555	SALT	SCHOOL ROAD TO LAUGHTON ROAD, TURN LEFT
Route 10	560	TRAVEL	LAUGHTON ROAD TO KATHERINE STREET, TURN LEFT
Route 10	565	SALT	KATHERINE STREET TO KATHERINE ROAD, STRAIGHT
Route 10	570	SALT	KATHERINE ROAD TO BRAMPTON ROAD, TURN RIGHT
Route 10	575	TRAVEL	BRAMPTON ROAD TO MORTHEN ROAD, TURN RIGHT
Route 10	580	SALT	MORTHEN ROAD TO KINGSFORTH LANE, TURN LEFT
Route 10	585	TRAVEL	KINGSFORTH LANE TO CUMWELL LANE, STRAIGHT
Route 10	590	TRAVEL	CUMWELL LANE TO THE JUNCTION WITH BATEMAN ROAD, STRAIGHT
Route 10	591	SALT	CUMWELL LANE TO BAWTRY ROAD (WESTBOUND), TURN LEFT
Route 10	595	TRAVEL	BAWTRY ROAD (WESTBOUND) TO HELLABY RBT, U TURN
Route 10	600	TRAVEL	HELLABY RBT TO BAWTRY ROAD (EASTBOUND), 4TH EXIT
Route 10	605	TRAVEL	BAWTRY ROAD (EASTBOUND) TO BAWTRY ROAD RBT, TURN LEFT
Route 10	610	TRAVEL	BAWTRY ROAD RBT TO DENBY WAY (NORTHBOUND), 1ST EXIT
Route 10	615	TRAVEL	DENBY WAY (NORTHBOUND) TO SANDBECK WAY, TURN LEFT
Route 10	620	TRAVEL	SANDBECK WAY TO HELLABY DEPOT, TURN LEFT

## APPENDIX H – SOUTH YORKSHIRE LTP3 – STRATEGIC NETWORK SALTING

### SOUTH YORKSHIRE LTP3 - STRATEGIC NETWORK SALTING

#### THIS NETWORK WILL BE TREATED AS A PRIORITY WITHIN ROTHERHAM'S PRECAUTIONARY SALTING ROUTES

Road No	Road Name	District	Length (m)
A57	WORKSOP ROAD	LINDRICK	2,971
A57	WORKSOP ROAD	SOUTH ANSTON	1,964
A57	SHEFFIELD ROAD	SOUTH ANSTON	1,490
A57	SHEFFIELD ROAD	TODWICK	828
A57	WORKSOP ROAD	TODWICK	1,738
A57	WORKSOP ROAD	TODWICK	1,752
A57	WORKSOP ROAD ROUNDABOUT	TODWICK	227
A57	A57 M1 ROUNDABOUT	ASTON COMMON	1,305
A57	ASTON WAY	ASTON	1,530
A57	ASTON WAY	ASTON	1,564
A57	ASTON WAY MANSFIELD ROAD ROUNDABOUT	ASTON COMMON	245
A57	ASTON WAY	ASTON	1,555
A57	ASTON WAY	ASTON	1,526
A57	ASTON WAY CHESTERFIELD ROAD ROUNDABOUT	ASTON COMMON	200
A57	CHESTERFIELD ROAD	SWALLOWNEST	360
A57	CHESTERFIELD ROAD	SWALLOWNEST	364
A57	CHESTERFIELD ROAD ROUNDABOUT	BEIGHTON	242
A57	MOSBOROUGH PARKWAY	BEIGHTON	1,338
A57	MOSBOROUGH PARKWAY	BEIGHTON	1,332
			<b>22,531</b>
A6021	SHEFFIELD ROAD	TEMPLEBOROUGH	148
A6021	OLD SHEFFIELD ROAD	CANKLOW	179
A6021	CANKLOW ROAD	CANKLOW	64
A6021	ALMA ROAD	MOORGATE	358
A6021	ALMA ROAD	MOORGATE	350
A6021	HOLLOWGATE	WELLGATE	240
A6021	WELLGATE	ROTHERHAM TOWN CENTRE	392
A6021	BROOM ROAD	BROOM	783
A6021	WICKERSLEY ROAD	BROOM	987
A6021	STAG ROUNDABOUT	STAG	258
A6021	WICKERSLEY ROAD	HERRINGTHORPE	836
A6021	CLIFTON LANE ROUNDABOUT	CLIFTON	143
A6021	CLIFTON LANE	CLIFTON	624
A6021	WHARNCLIFFE STREET	ROTHERHAM TOWN CENTRE	237
A6021	WHARNCLIFFE STREET	ROTHERHAM TOWN CENTRE	236

A6021	DRUMMOND STREET	ROTHERHAM TOWN CENTRE	290
A6021	DRUMMOND STREET	ROTHERHAM TOWN CENTRE	270
			<b>6,395</b>
A6022	ROCKINGHAM ROAD	SWINTON	553
A6022	CHURCH STREET	SWINTON	880
A6022	STATION STREET	SWINTON	600
A6022	BRIDGE STREET	SWINTON	284
A6022	ROWMS LANE	SWINTON	620
			<b>2,937</b>
A6023	MANVERS WAY	WATH-UPON-DEARNE	258
A6023	MANVERS WAY	WATH-UPON-DEARNE	309
A6023	MANVERS WAY	WATH-UPON-DEARNE	346
A6023	MANVERS WAY	WATH-UPON-DEARNE	380
A6023	MANVERS WAY	WATH-UPON-DEARNE	387
A6023	MANVERS WAY	WATH-UPON-DEARNE	343
A6023	MANVERS WAY	WATH-UPON-DEARNE	309
A6023	MANVERS WAY	WATH-UPON-DEARNE	252
A6023	MANVERS WAY WATH ROAD ROUNDABOUT	WATH-UPON-DEARNE	294
A6023	MANVERS WAY BROOKFIELDS DRIVE ROUNDABOUT	WATH-UPON-DEARNE	129
A6023	MANVERS WAY BROOKFIELDS WAY ROUNDABOUT	WATH-UPON-DEARNE	122
A6023	MANVERS WAY MEADOWS ROAD ROUNDABOUT	WATH-UPON-DEARNE	124
A6023	WATH ROAD	WATH-UPON-DEARNE	965
			<b>4,218</b>
A6109	MEADOW BANK ROAD	MEADOWBANK	1,976
A6109	MEADOW BANK ROAD	MEADOWBANK	384
A6109	MEADOW BANK ROAD ROUNDABOUT	BLACKBURN	464
A6109	WILTON LANE	BRADGATE	255
A6109	WILTON GARDENS	BRADGATE	268
A6109	WILTON GARDENS	BRADGATE	258
			<b>3,605</b>
A6123	GREASBROUGH ROAD	NORTHFIELD	503
A6123	GREASBROUGH ROAD	NORTHFIELD	496
A6123	GREASBROUGH STREET	MASBROUGH	558
A6123	GREASBROUGH STREET	MASBROUGH	562
A6123	CAR HILL ROUNDABOUT	BARBOT HALL	130
A6123	MANGHAM ROAD	PARKGATE	1,446
A6123	TAYLORS LANE	PARKGATE	154
A6123	GREAT EASTERN WAY ROUNDABOUT	RAWMARSH	372
A6123	GREAT EASTERN WAY	PARKGATE	345
A6123	GREAT EASTERN WAY	PARKGATE	341
A6123	ALDWARKE LANE	ALDWARKE	1,549
A6123	ALDWARKE LANE	ALDWARKE	1,538
A6123	HERRINGTHORPE VALLEY ROAD	HERRINGTHORPE	2,601

A6123	HERRINGTHORPE VALLEY ROAD	HERRINGTHORPE	207
			<b>10,802</b>
A6178	SHEFFIELD ROAD	TEMPLEBOROUGH	2,005
A6178	SHEFFIELD ROAD	TEMPLEBOROUGH	2,000
A6178	SHEFFIELD ROAD	TEMPLEBOROUGH	663
A6178	SHEFFIELD ROAD	TEMPLEBOROUGH	663
A6178	SHEFFIELD ROAD	TEMPLEBOROUGH	148
A6178	SHEFFIELD ROAD	TEMPLEBOROUGH	154
A6178	SHEFFIELD ROAD BRADMARSH ROUNDABOUT	TEMPLEBOROUGH	137
A6178	SHEFFIELD ROAD ICKLES WAY ROUNDABOUT	TEMPLEBOROUGH	147
A6178	TINSLEY ROUNDABOUT	TINSLEY	621
			<b>6,538</b>
A618	MOORGATE ROAD	MOORGATE	2,647
A618	PLEASLEY ROAD	AUGHTON	948
A618	PLEASLEY ROAD	AUGHTON	951
A618	PLEASLEY ROAD	WHISTON	2,660
A618	PLEASLEY ROAD	WHISTON	2,636
A618	MAIN STREET	AUGHTON	581
A618	AUGHTON ROAD	AUGHTON	854
A618	AUGHTON ROAD	AUGHTON	861
A618	HIGH STREET	SWALLOWNEST	410
A618	MANSFIELD ROAD	ASTON	1,356
			<b>13,904</b>
A629	NEW WORTLEY ROAD	MASBROUGH	674
A629	NEW WORTLEY ROAD	MASBROUGH	671
A629	NEW WORTLEY ROAD ROUNDABOUT	THORNHILL	214
A629	NEW WORTLEY ROAD	MASBROUGH	400
A629	NEW WORTLEY ROAD	MASBROUGH	400
A629	FENTON ROAD ROUNDABOUT	BRADGATE	142
A629	WORTLEY ROAD	KIMBERWORTH	1,355
A629	UPPER WORTLEY ROAD	KIMBERWORTH	3,607
A629	UPPER WORTLEY ROAD	KIMBERWORTH	387
			<b>7,850</b>
A630	ROTHERHAM GATEWAY M1 ROUNDABOUT	BRINSWORTH	1,074
A630	ROTHERWAY	CATCLIFFE	645
A630	ROTHERWAY	CATCLIFFE	636
A630	ROTHERWAY ROUNDABOUT	CANKLOW	537
A630	ROTHERHAM GATEWAY	CATCLIFFE	3,349
A630	ROTHERHAM GATEWAY	CATCLIFFE	3,329
A630	ROTHERHAM GATEWAY POPLAR WAY ENTRY SLIP ROAD	CATCLIFFE	491
A630	ROTHERHAM GATEWAY POPLAR WAY EXIT SLIP ROAD	CATCLIFFE	299
A630	ROTHERHAM GATEWAY EUROPA WAY EXIT SLIP ROAD	CATCLIFFE	262
A630	ROTHERHAM GATEWAY EUROPA WAY ENTRY SLIP ROAD	CATCLIFFE	257
A630	CANKLOW ROUNDABOUT	CANKLOW	157
A630	CENTENARY WAY	CANKLOW	1,701



A630	CENTENARY WAY	CANKLOW	1,685
A630	ICKLES ROUNDABOUT	TEMPLEBOROUGH	278
A630	CENTENARY WAY	CANKLOW	886
A630	CENTENARY WAY	CANKLOW	865
A630	COLLEGE ROAD ROUNDABOUT	ROTHERHAM TOWN CENTRE	380
A630	CENTENARY WAY	ROTHERHAM TOWN CENTRE	790
A630	CENTENARY WAY	ROTHERHAM TOWN CENTRE	804
A630	ST ANNS ROUNDABOUT	EASTWOOD	325
A630	FITZWILLIAM ROAD	EASTWOOD	2,003
A630	FITZWILLIAM ROAD	EASTWOOD	2,004
A630	ASDA ROUNDABOUT	ALDWARKE	291
A630	DONCASTER ROAD	THRYBERGH	2,984
A630	DONCASTER ROAD	HOOTON ROBERTS	2,174
A630	DONCASTER ROAD	HOOTON ROBERTS	1,697
A630	DONCASTER ROAD	DALTON	697
A630	DONCASTER ROAD	DALTON	683
			<b>31,283</b>
A631	BAWTRY ROAD	BRINSWORTH	2,853
A631	BAWTRY ROAD	BRINSWORTH	2,847
A631	WEST BAWTRY ROAD	MOORGATE	931
A631	WEST BAWTRY ROAD	MOORGATE	1,031
A631	WEST BAWTRY ROAD	MOORGATE	1,027
A631	WEST BAWTRY ROAD	MOORGATE	951
A631	WORRY GOOSE ISLAND ROUNDABOUT	WHISTON	249
A631	EAST BAWTRY ROAD	WHISTON	1,100
A631	EAST BAWTRY ROAD	WHISTON	1,157
A631	EAST BAWTRY ROAD	WHISTON	1,142
A631	EAST BAWTRY ROAD	WHISTON	1,098
A631	WICKERSLEY ROUNDABOUT	WICKERSLEY	293
A631	BAWTRY ROAD	WICKERSLEY	1,783
A631	BAWTRY ROAD	WICKERSLEY	725
A631	BAWTRY ROAD	WICKERSLEY	720
A631	BAWTRY ROAD	WICKERSLEY	1,791
A631	BAWTRY ROAD	BRAMLEY	1,160
A631	BAWTRY ROAD	BRAMLEY	1,153
A631	HELLABY ROUNDABOUT	HELLABY	697
A631	BAWTRY ROAD	HELLABY	274
A631	BAWTRY ROAD	HELLABY	848
A631	BAWTRY ROAD	HELLABY	852
A631	BAWTRY ROAD	HELLABY	279
A631	BAWTRY ROAD ROUNDABOUT	HELLABY	132
A631	ROTHERHAM ROAD	MALTBY	1,741
A631	ROTHERHAM ROAD	MALTBY	1,744
A631	HIGH STREET	MALTBY	678
A631	TICKHILL ROAD	MALTBY	4,213

A633	ST ANNS ROAD	EASTWOOD	287
A633	ST ANNS ROAD	EASTWOOD	115
A633	GRAFTON BRIDGE ROUNDABOUT	EASTWOOD	111
A633	ST ANNS ROAD	EASTWOOD	117
A633	ST ANNS ROAD	EASTWOOD	288
A633	RAWMARSH ROAD	ST ANNS	332
A633	RAWMARSH ROAD	ST ANNS	334
A633	ROTHERHAM ROAD	PARKGATE	241
A633	ROTHERHAM ROAD	PARKGATE	244
A633	ROTHERHAM ROAD	PARKGATE	604
A633	ROTHERHAM ROAD	PARKGATE	605
A633	ROTHERHAM ROAD ROUNDABOUT	PARKGATE	121
A633	TAYLORS LANE ROUNDABOUT	PARKGATE	256
A633	BROAD STREET	PARKGATE	422
A633	RAWMARSH HILL	PARKGATE	449
A633	HIGH STREET	RAWMARSH	471
A633	HIGH STREET	RAWMARSH	457
A633	BLYTH AVENUE	RAWMARSH	305
A633	DALE ROAD	RAWMARSH	507
A633	WARREN VALE	RAWMARSH	1,085
A633	WARREN VALE	SWINTON	745
A633	WARREN VALE ROAD ROUNDABOUT	RAWMARSH	189
A633	WARREN VALE ROAD	SWINTON	450
A633	WOODMAN ROUNDABOUT	SWINTON	144
A633	WATH WOOD ROAD	WATH-UPON-DEARNE	519
A633	SANDYGATE	WATH-UPON-DEARNE	1,005
A633	DEARNEWAY	WATH-UPON-DEARNE	247
A633	DEARNEWAY	WATH-UPON-DEARNE	244
A633	DEARNEWAY ROUNDABOUT	WATH-UPON-DEARNE	110
A633	STATION ROAD	WATH-UPON-DEARNE	388
A633	STATION ROAD ROUNDABOUT	WATH-UPON-DEARNE	79
A633	STATION ROAD	WATH-UPON-DEARNE	171
A633	MANVERS WAY STATION ROAD ROUNDABOUT	WATH-UPON-DEARNE	163
A633	MANVERS WAY	WATH-UPON-DEARNE	949
A633	MANVERS WAY	WATH-UPON-DEARNE	468
A633	MANVERS WAY	WATH-UPON-DEARNE	396
A633	MANVERS WAY	WATH-UPON-DEARNE	517
A633	MANVERS WAY	WATH-UPON-DEARNE	521
A633	MANVERS WAY	WATH-UPON-DEARNE	394
A633	MANVERS WAY	WATH-UPON-DEARNE	461
A633	MANVERS WAY	WATH-UPON-DEARNE	947
A633	MANVERS WAY THE NIGHTINGALES ROUNDABOUT	WATH-UPON-DEARNE	124
A633	MANVERS WAY HARRIS HAWK WAY ROUNDABOUT	WATH-UPON-DEARNE	134
A633	MANVERS WAY DEARNE LANE ROUNDABOUT	WATH-UPON-DEARNE	133
A633	BROOMHILL ROUNDABOUT BARNSELY	BARNSELY MBC	130
			<b>16,979</b>

B6060	MORTHEN ROAD	WICKERSLEY	2,768
B6060	MORTHEN ROAD	WICKERSLEY	2,770
B6060	MORTHEN ROAD	THURCROFT	128
B6060	MORTHEN ROAD	THURCROFT	129
B6060	WOODHOUSE GREEN	THURCROFT	552
B6060	GREEN ARBOUR ROAD	THURCROFT	1,570
B6060	LAUGHTON COMMON ROAD	THURCROFT	1,315
B6060	STATION ROAD	LAUGHTON COMMON	150
B6060	OUTGANG LANE	DINNINGTON	171
B6060	OUTGANG LANE ROUNDABOUT	LAUGHTON COMMON	69
B6060	OUTGANG LANE	DINNINGTON	702
B6060	MONKSBRIDGE ROAD ROUNDABOUT	DINNINGTON	222
B6060	OUTGANG LANE	DINNINGTON	465
B6060	UNDERGATE ROAD	DINNINGTON	442
B6060	UNDERGATE ROAD ROUNDABOUT	DINNINGTON	145
B6060	LITTLEFIELD ROAD	DINNINGTON	301
B6060	LAUGHTON ROAD	DINNINGTON	56
B6060	CHURCH LANE	DINNINGTON	61
B6060	NEW ROAD	DINNINGTON	178
B6060	NURSERY ROAD	NORTH ANSTON	1,294
B6060	THE BAULK	NORTH ANSTON	270
B6060	RYTON ROAD	ANSTON	600
			<b>14,358</b>
B6089	CAR HILL	BARBOT HALL	886
B6089	CAR HILL	BARBOT HALL	883
B6089	POTTER HILL	GREASBROUGH	511
B6089	MAIN STREET	GREASBROUGH	254
B6089	CINDER BRIDGE ROAD	GREASBROUGH	264
B6089	THE WHINS	GREASBROUGH	723
B6089	STUBBIN ROAD	RAWMARSH	1,800
B6089	PACKMAN ROAD	WEST MELTON	2,436
B6089	ROTHERHAM ROAD	WEST MELTON	310
B6089	PACKMAN ROAD	WEST MELTON	452
B6089	BRAMPTON ROAD	WEST MELTON	367
B6089	BRAMPTON ROAD	BARNSLEY MBC	416
B6089	BRAMPTON ROAD ROUNDABOUT	BARNSLEY MBC	85
B6089	KNOLLBECK LANE	BRAMPTON BIERLOW	716
			<b>10,103</b>
B6097	BISCAY WAY	WATH-UPON-DEARNE	474
B6097	WEST STREET	WATH-UPON-DEARNE	347
B6097	BARNSLEY ROAD	WATH-UPON-DEARNE	286
B6097	MELTON HIGH STREET	WEST MELTON	724
B6097	FIRTH ROAD	WATH-UPON-DEARNE	369
B6097	ELSECAR ROAD	BRAMPTON BIERLOW	907
B6097	SMITHY BRIDGE LANE	BRAMPTON BIERLOW	250
B6097	SMITHY BRIDGE LANE	BRAMPTON BIERLOW	786
B6097	SMITHY BRIDGE LANE ROUNDABOUT	BRAMPTON BIERLOW	94

**APPENDIX I – COMMUNITY ROUTES – CARRIAGEWAY**

<b>ROAD NAME</b>	<b>DISTRICT</b>	<b>DESCRIPTION</b>
ABDY ROAD	WATH-UPON-DEARNE	PACKMAN ROAD TO GREEN LANE
ACORN WAY	SUNNYSIDE	WOODLAITHES ROAD TO BRUNSWICK DRIVE, TURN LEFT
ADDISON SQUARE	DINNINGTON	NEW STREET BACK ROUND TO NEW STREET
ALBERT ROAD	WEST MELTON	MELTON HIGH STREET TO DRYDEN ROAD
ALDWARKE ROAD	PARKGATE	FROM GREAT EASTERN WAY RBT TO MAURICE STREET
ALEXANDRA ROAD	SWALLOWNEST	WESLEY AVENUE TO AUGHTON ROAD
ALMOND TREE ROAD	WALES	CHERRY TREE ROAD TO FIR TREE DRIVE
ALMOND TREE ROAD	WALES	FIR TREE DRIVE TO SCHOOL ROAD
ANNE STREET	DINNINGTON	BRECK LANE TO MANOR ROAD
ANSTON AVENUE	KIVETON PARK	STATION ROAD TO HIGHFIELD AVENUE
ARBOUR DRIVE	THURCROFT	LAUGHTON ROAD TO SAWN MOOR AVENUE
ARCUBUS AVENUE	SWALLOWNEST	WESLEY AVENUE TO HOLDERNESS DRIVE
ASHWOOD ROAD	PARKGATE	TERRACE ROAD TO GREASBROUGH ROAD
AUGUSTUS ROAD	BRINSWORTH	SEBASTIAN VIEW TO FERNLEIGH DRIVE
AUTUMN DRIVE	MALTBY	GREENLAND AVENUE TO GRANGE LANE
AVENUE ROAD	WATH-UPON-DEARNE	BEECH ROAD TO SANDYMOUNT ROAD
AVONDALE ROAD	THORNHILL	HENLEY WAY TO HENLEY RISE
BACK LANE	THRYBERGH	DONCASTER ROAD TO THRYBERGH LANE
BADSLEY STREET	CLIFTON	LISTER STREET TOP BADSLEY MOOR LANE
BALMORAL WAY	BRAMLEY	HOLYROOD RISE TO BELVEDERE PARADE
BARDEN CRESCENT	BRINSWORTH	WILLOWGARTH AVENUE FOLLOW AROUND TO HOWLETT DRIV
BARFIELD AVENUE	WHISTON	PLEASLEY ROAD TO GUILTHWAITE CRESCENT
BARLEYCROFT LANE	DINNINGTON	LAUGHTON ROAD TO LIDGETT LANE
BARNSELY RD SERVICE RD STH	WEST MELTON	SHAKESPEARE ROAD TO TENNYSON RISE
BARRIE GROVE	HELLABY	GREENHILL AVENUE TO GRANGE DRIVE
BATEMAN ROAD	HELLABY	GRANGE DRIVE TO CLIFFORD ROAD
BECKET CRESCENT	KIMBERWORTH PARK	STUDMOOR ROAD TO OAKS LANE
BECKWITH ROAD	EAST HERRINGTHORPE	RIDGEWAY TO HAWKSWORTH
BEDGREAVE LANE	WALES	DELVES LANE TO AROUND THE CARAVAN PARK TO DELVES LAN
BEECH ROAD	WATH-UPON-DEARNE	DONCASTER ROAD TO AVENUE ROAD
BEECH WAY	SWALLOWNEST	AUGHTON ROAD TO CHESTNUT ROAD (2ND LEFT)
BEECHWOOD CLOSE	RAWMARSH	THE BRIDLEWAY TO DICKENS ROAD
BEECHWOOD ROAD	BROOM	BROOM AVENUE TO BROOM LANE
BEIGHTON ROAD	KILNHURST	WHARF ROAD TO SPRINGFIELD ROAD
BELCOURT ROAD	BRECKS	BRECKS LANE TO WINLEA AVENUE
BELLCROFT AVENUE	THRYBERGH	PINGLES CRESCENT TO GARBROADS CRESCENT
BELMONT STREET	HOLMES	HOLMES LANE TO FERHAM ROAD
BELVEDERE PARADE	BRAMLEY	BIGBY WAY TO BELFORD DRIVE
BENT LATHES AVENUE	BRECKS	EAST BAWTRY ROAD TO SITWELL PARK ROAD
BENTLEY ROAD	BRAMLEY	BAWTRY ROAD TO FLASH LANE
BENTON WAY	BRADGATE	MANOR APPROACH TO MANOR APPROACH
BENTS ROAD	KIMBERWORTH PARK	KIMBERWORTH PARK ROAD TO GLOUCESTER ROAD
BERNARD STREET	WELLGATE	WARWICK STREET TO WELLGATE
BEVAN CRESCENT	MALTBY	LITTLE HAYNOOKING LANE TO NEWLAND AVENUE
BIGBY WAY	BRAMLEY	SEARBY ROAD TO BELVEDERE PARADE
BIRCHFIELD ROAD	MALTBY	ROSSTON ROAD TO HIGHFIELD PARK
BIRCHWOOD AVENUE	RAWMARSH	KENT AVENUE TO ROSEHILL AVENUE

BLACK CARR ROAD	WICKERSLEY	BAWTRY ROAD TO MELCISS ROAD
BLACKTHORN AVENUE	BRAMLEY	FLANDERWELL LANE TO SYCAMORE AVENUE
BORROWDALE CRESCENT	NORTH ANSTON	LAKELAND DRIVE TO LAKELAND DRIVE
BOWEN DRIVE	THRYBERGH	VALE ROAD TO ST LEONARDS AVENUE
BOWER ROAD	SWINTON	CRESSWELL ROAD TO THOMAS STREET
BOYD ROAD	WATH-UPON-DEARNE	FLINTWAY TO FLINTWAY
BRADSTONE ROAD	EAST HERRINGTHORPE	RIDGEWAY TO LAUDSDALE ROAD
BRAMBLE WAY	WEST MELTON	FIRTH ROAD TO MELTON GREEN
BRAMELD ROAD	SWINTON	ROOKERY ROAD TO ROCKINGHAM ROAD
BRAMLEY GRANGE CRES	BRAMLEY	RANWORTH ROAD AROUND TO RANWORTH ROAD
BRAMPTON AVENUE	THURCROFT	BRAMPTON ROAD TO CROSS STREET
BRAMPTON LANE	ULLEY	WOOD LANE TO PENNY HILL LANE
BRECKS CRESCENT	BRECKS	BEECH AVENUE TO GIBBING GREAVES ROAD
BRIERLEY ROAD	DALTON	WILSON DRIVE TO MAGNA LANE
BRINSFORD ROAD	BRINSWORTH	BAWTRY ROAD TO ROMAN CRESCENT (2ND TURN)
BRINSFORD ROAD	BRINSWORTH	ROMAN CRESCENT (2ND ENTRANCE) TO HADRIAN ROAD
BRINSWORTH HALL AVENUE	BRINSWORTH	BRINSWORTH HALL CRESCENT TO BRINSWORTH HALL DRIVE
BRINSWORTH HALL CRESCENT	BRINSWORTH	BRINSWORTH HALL DRIVE TO BRINSWORTH HALL GROVE
BRINSWORTH HALL CRESCENT	BRINSWORTH	BRINSWORTH ROAD SERVICE ROAD TO BRINSWORTH HALL AVENUE
BRINSWORTH HALL DRIVE	BRINSWORTH	BRINSWORTH HALL AVENUE TO BRINSWORTH HALL CRESCENT
BRINSWORTH HALL GROVE	BRINSWORTH	BRINSWORTH HALL CRESCENT TO BROADWAY
BRINSWORTH RD SERVICE RD	BRINSWORTH	DERWENT CRESCENT TO BRINSWORTH HALL CRESCENT
BROADLANDS	BRAMLEY	FLASH LANE TO SANDY LANE
BROADOAKS ROAD	DINNINGTON	LIMELANDS ROAD TO CHURCH LANE
BROADWAY	EAST DENE	BROADWAY EAST TO CHESTNUT AVENUE
BROADWAY	BRINSWORTH	BRINSWORTH HALL GROVE TO RIDGEWAY ROAD
BROADWAY EAST	EAST DENE	HERRINGTHORPE VALLEY ROAD TO BROADWAY
BRONTE PLACE	RAWMARSH	DICKENS ROAD TO PRIESTLEY AVENUE
BROOK ROAD	EAST DENE	MOWBRAY STREET TO DENE CRESCENT
BROOKFIELD AVENUE	SWINTON	CLIFFEFIELD ROAD TO FITZWILLIAM STREET
BROOKSIDE	HERRINGTHORPE	HERRINGTHORPE LANE TO FAR FIELD ROAD
BROOM AVENUE	BROOM	BROOM LANE TO WICKERSLEY ROAD
BROOM GROVE	SOUTH ANSTON	WINDSOR WALK TO LOCKWOOD AVENUE
BROWNING ROAD	WEST MELTON	EDWARD ROAD TO GROVE ROAD
BRUNSWICK DRIVE	SUNNYSIDE	ACORN WAY TO FERN COURT SHOPPING CENTRE, TURN LEFT
BUCKLEIGH ROAD	WATH-UPON-DEARNE	BUCKLEIGH ROAD ROAUNDOABOUT TO SANDYGATE
BUCKLEIGH RD RBT	WATH-UPON-DEARNE	FULL CIRCLE AROUND RBT AND EXIT ON BUCKLEIGH RD EASTBOUND
BURKINSHAW AVENUE	RAWMARSH	HAGUE AVENUE TO POTTERDYKE AVENUE
BURNS ROAD	DINNINGTON	MILTON ROAD TO HIGH NOOK ROAD
BURNS WAY	WEST MELTON	SHAKESPEARE ROAD TO MASEFIELD ROAD
BYRON ROAD	MALTBY	CARLYLE ROAD TO MILLARD LANE
BYRON ROAD	DINNINGTON	OPPOSITE 20 HIGH NOOK ROAD TO SHAKESPEARE DRIVE
CAMPSALL FIELD ROAD	WATH-UPON-DEARNE	STUMP CROSS ROAD TO QUARRY HILL ROAD
CANTILUPE CRESCENT	ASTON	WESLEY CRESCENT TO END (LOVETOT AVENUE)
CARR ROAD	WATH-UPON-DEARNE	CORONATION ROAD TO DONCASTER ROAD
CARVER DRIVE	DINNINGTON	MIIDDLETON AVENUE TO FALCON WAY
	LAUGHTON-EN-LE-	
CASTLE GREEN	MORTHEN	MELLOW FIELDS ROAD TO SCHOOL ROAD
CAVENDISH ROAD	HOLMES	HARTINGTON ROAD TO FERHAM ROAD
CAWDRON RISE	BRINSWORTH	HOWLETT DRIVE TO WILLOWGARTH AVENUE
CEDAR AVENUE	WICKERSLEY	SYCAMORE AVENUE TO ROWAN DRIVE

CEDRIC CRESCENT	THURCROFT	CROSS STREET TO LOCKSLEY DRIVE
CELANDINE RISE	SWINTON	WENTWORTH ROAD TO WENTWORTH ROAD
CENTRAL AVENUE	SWINTON	PARK ROAD TO PARK ROAD
CENTRAL AVENUE	DINNINGTON	HIGH NOOK ROAD TO LIDGETT LANE
CENTRAL DRIVE	THURCROFT	LOCKSLEY DRIVE TO KATHERINE ROAD
CHADWICK DRIVE	MALTBY	NEWLAND AVENUE TO BRAITHWELL ROAD
CHAPEL STREET	WATH-UPON-DEARNE	CHURCH STREET TO STUMP CROSS ROAD
CHAPEL STREET	RAWMARSH	INGSHEAD AVENUE TO OATES AVENUE
CHAPELFIELD CRESCENT	THORPE HESLEY	CHAPELFIELD DRIVE TO CHAPELFIELD WAY
CHAPELFIELD DRIVE	THORPE HESLEY	CHAPELFIELD ROAD TO CHAPELFIELD CRESCENT
CHAPELFIELD WAY	THORPE HESLEY	CHAPELFIELD CRESCENT TO CHAPELFIELD ROAD
CHARLES STREET	KILNHURST	HOOTON ROAD TO THOMAS STREET
CHARLES STREET	DINNINGTON	MANOR ROAD TO BRECK LANE
CHARLES STREET	THURCROFT	WOODHOUSE GREEN TO KATHERINE ROAD
CHELMSFORD AVENUE	ASTON	MELBOURNE AVENUE TO ROSEGARTH AVENUE
CHELMSFORD AVENUE	ASTON	AUGHTON LANE TO ROSSLYN AVENUE
CHERRY TREE CRESCENT	WICKERSLEY	GREENWOOD CRESCENT (R) TO SYCAMORE AVENUE
CHERRY TREE ROAD	WALES	SCHOOL ROAD TO ALMOND TREE ROAD
CHESTERHILL AVENUE	DALTON	OLDGATE LANE TO WILSON DRIVE
CHESTNUT AVENUE	KIVETON PARK	WALES ROAD TO STORTH LANE
CHESTNUT AVENUE	WATH-UPON-DEARNE	SANDYGATE TO OAK ROAD
CHESTNUT AVENUE	EAST DENE	BROADWAY TO FIRST AVENUE
CHESTNUT GROVE	MALTBY	ELM TREE ROAD TO LARCH ROAD
CHESTNUT ROAD	SWALLOWNEST	BEECH WAY TO BEECH WAY
CHRISTCHURCH AVENUE	ASTON	ROSE GARTH AVENUE TO WHARNCLIFFE AVENUE
CHURCH FIELDS	KIMBERWORTH	WILDING WAY TO MANOR APPROACH
CHURCH LANE	DINNINGTON	ATHORPE ROAD TO LITTLEFIELD ROAD
CHURCH LANE	ASTON	WELBECK DRIVE TO 113 CHURCH LANE
CHURCH LANE	ASTON	WORKSOP ROAD TO HADDON WAY
CHURCH STREET	WALES	WALES ROAD TO ORCHARD LANE
CHURCH VIEW	TODWICK	MANOR WAY TO LINDLEYS CROFT
CHURCHILL AVENUE	MALTBY	SAILSURY ROAD TO GREENLAND AVENUE
CLARENCE STREET	DINNINGTON	SCARSDALE STREET TO LORDENS HILL
CLIFFE ROAD	BRAMPTON BIERLOW	WATH ROAD TO KNOLLBECK LANE
CLIFFORD AVENUE	THRYBERGH	GULLINGWOOD DRIVE TO SPRINGFIELD DRIVE
CLIFFORD ROAD	HELLABY	BATEMAN ROAD TO BAWTRY ROAD
CLOUGH BANK	THORNHILL	HENLEY RISE TO CLOUGH ROAD
CLOUGH ROAD	THORNHILL	CLOUGH BANK TO RODGER STREET
CLOUGH ROAD	THORNHILL	CLOUGH STREET TO CLOUGH BANK
CLOUGH STREET	MASBROUGH	RODGER STREET TO CLOUGH ROAD
COALBROOK AVENUE	WOODHOUSE MILL	COALBROOK ROAD TO ORGREAVE RISE
COALBROOK ROAD	WOODHOUSE MILL	RETFORD ROAD TO COALBROOK AVENUE
COLERIDGE ROAD	EAST DENE	CRANWORTH ROAD TO HALSBURY ROAD
COLERIDGE ROAD	WEST MELTON	GROVE ROAD TO CHRISTCHURCH ROAD
COLTISHALL AVENUE	BRAMLEY	NORSTEAD CRESCENT TO HOWARD ROAD
CONCORD VIEW ROAD	KIMBERWORTH	WEST HILL TO WHITLEY VIEW ROAD
CORAL CLOSE	AUGHTON	CORAL DRIVE TO CORAL DRIVE
CORAL DRIVE	AUGHTON	MAIN STREET TO CORAL CLOSE (2ND LEFT TURN)
CORONATION ROAD	SWINTON	NEW STATION ROAD TO DUN STREET
CORONATION ROAD	WATH-UPON-DEARNE	OAK ROAD TO CARR ROAD
COTTENHAM ROAD	EASTWOOD	FITZWILLIAM ROAD TO DONCASTER ROAD

CRAMFIT CRESCENT	DINNINGTON	LIMELANDS ROAD TO LIMELANDS ROAD
CRAVEN STREET	PARKGATE	FROM NAYLOR STREET TO ALDWARKE ROAD
CRESCENT END	THURCROFT	THE CRESCENT TO STEADFOLDS LANE
CRESSWELL ROAD	SWINTON	THOMAS STREET TO BOWER ROAD
CRESWICK ROAD	EAST HERRINGTHORPE	HARDWICK STREET TO HAWKSWORTH ROAD
CROFT STREET	GREASBROUGH	CHURCH STREET TO COACH ROAD
CROFTS DRIVE	THRYBERGH	POPLAR AVENUE TO PINGLES CRESCENT
CROSS STREET	THURCROFT	BRAMPTON AVENUE TO CEDRIC CRESCENT (LEFT)
CROWNHILL ROAD	BRINSWORTH	PRINGLE ROAD TO NORMANVILLE AVENUE
DANBY ROAD	KIVETON PARK	KEETON HALL ROAD TO TRINITY ROAD
DAVIS STREET	CLIFTON	OXFORD STREET TO NORTH CRESCENT
DAVY DRIVE	MALTBY	NORWOOD AVENUE TO MANOR ROAD
DAWSON AVENUE	RAWMARSH	SYMONDS AVENUE TO WILD AVENUE
DEER LEAP DRIVE	THRYBERGH	DEAR PARK ROAD TO ST LEONARDS AVENUE
DEER PARK ROAD	THRYBERGH	ST LEONARDS DRIVE TO DEER LEAP DRIVE
DELVES LANE	WALES	WALESWOOD LN TO WALESWOOD CAMPING AND CARAVAN P
DENE CRESCENT	EAST DENE	BROOK ROAD TO SOUTH CRESCENT
DERWENT CRESCENT	BRINSWORTH	BROADWAY TO BRINSWORTH ROAD
DEVONSHIRE DRIVE	NORTH ANSTON	EDINBURGH DRIVE TO DUKERIES DRIVE
DEVONSHIRE DRIVE	NORTH ANSTON	NETHERTHORPE WAY TO EDINBURGH DRIVE
DEVONSHIRE ROAD	MALTBY	GRANGE LANE TO SAILSBURY ROAD
DICKENS ROAD	RAWMARSH	BEECHWOOD CLOSE TO BRONTE PLACE
DICKENS ROAD	RAWMARSH	THACKERY AVENUE TO PRIESTLEY AVENUE
DOLESWOOD DRIVE	LAUGHTON-EN-LE-	
DRYDEN ROAD	MORTHEN	KINGSWOOD AVENUE TO GRANGWOOD ROAD
DUKE STREET	WEST MELTON	ALBERT ROAD TO BURNS WAY
DUKERIES DRIVE	DINNINGTON	QUEEN STREET TO MANOR ROAD
DUN STREET	NORTH ANSTON	DEVONSHIRE DRIVE TO NURSERY ROAD (VIA EXIT OPPOSITE 23)
DUNCAN STREET	SWINTON	CORONATION ROAD TO BRIDGE STREET
DUNNS DALE	BRINSWORTH	PIKE ROAD TO BRINSWORTH LANE
EARL AVENUE	MALTBY	HIGHFIELD PARK TO GRANGE LANE
EAST AVENUE	MALTBY	MORRELL STREET TO SCARBOROUGH CRESCENT
EAST CRESCENT	SWINTON	VALLEY ROAD TO SOUTH AVENUE
EAST ROAD	EAST DENE	EAST ROAD TO NORTH ROAD
EAST VALE DRIVE	EAST DENE	SOUTH CRESCENT TO EAST CRESCENT
EASTERN AVENUE	THRYBERGH	WARRENERS DRIVE TO SOUTH VALE DRIVE
EASTFIELD CRESCENT	DINNINGTON	WESTERN AVENUE TO LORDENS HILL
EDINBURGH DRIVE	LAUGHTON-EN-LE-	
ELDER DRIVE	MORTHEN	FROM NO 1, AROUND AND BACK TO FIRBECK LN AT NO 45 EAST
ELDERTREE ROAD	NORTH ANSTON	DEVONSHIRE DRIVE TO RUTLAND AVENUE
ELGAR DRIVE	SUNNYSIDE	LARCH AVENUE TO SORREL ROAD
ELGITHA DRIVE	THORPE HESLEY	LODGE LANE TO UPPER WORTLEY ROAD
ELLIS STREET	MALTBY	MORTIMER RD TO QUILTER RD (INCL TICKHILL RD SERVICE RD S
ELM TREE ROAD	THURCROFT	LOCKSLEY DRIVE TO ST WITHOLD AVENUE
ERSKINE ROAD	BRINSWORTH	WHITEHILL LANE TO PIKE ROAD
ESTATE ROAD	MALTBY	REDWOOD DRIVE TO CHESTNUT GROVE
FALCON WAY	EASTWOOD	HATHERLEY ROAD TO ST ANNS ROAD
FALCON WAY	RAWMARSH	MONKWOOD ROAD TO THOROGATE
FAR FIELD ROAD	DINNINGTON	CARVER DRIVE TO NURSERY ROAD
	DINNINGTON	OPPOSITE 135 NURSERY ROAD TO MIDDLETON AVENUE
	HERRINGTHORPE	BROOKSIDE TO GREAT BANK ROAD

FERN COURT SHOPPING PRECINCT	SUNNYSIDE	BRUNSWICK ROAD TO WOODLAITHES ROAD, TURN RIGHT
FERNLEIGH DRIVE	BRINSWORTH	AUGUSTUS DRIVE TO PAVILION LANE
FIELD LANE	MORTHEN	MORTHEN LANE TO YORK LANE
FINLAY ROAD	EAST DENE	HALSBURY ROAD TO VIEW ROAD
FIR TREE DRIVE	WALES	ALMOND TREE ROAD TO CHERRY TREE ROAD
FIRBECK AVENUE	LAUGHTON-EN-LE- MORTHEN	GRANGWOOD ROAD TO FIRBECK LANE
FIRBECK LANE	LAUGHTON-EN-LE- MORTHEN	EASTFIELD CRESCENT TO HIGH STREET
FIRST AVENUE	EAST DENE	CHESTNUT AVENUE TO DONCASTER ROAD
FITZWILLIAM AVENUE	WATH-UPON-DEARNE	BUCKLIEGH ROAD TO STUMP CROSS ROAD
FLANDERWELL AVENUE	BRAMLEY	FLANDERWELL LN - AROUND CENTRAL LOOP AND TO BLACKTHORN
FLINTWAY	WATH-UPON-DEARNE	WATH WOOD ROAD TO END (2ND JUNCTION WITH BOYD ROAD)
FLORENCE AVENUE	SWALLOWNEST	MANSFIELD ROAD TO HEPWORTH DRIVE
FOLJAMBE DRIVE	DALTON	MAGNA LANE AROUND FOLJAMBE DRIVE TO END OF LOOP
FOLJAMBE ROAD	EAST DENE	VIEW ROAD TO DONCASTER ROAD
FRANCIS CRESCENT NORTH	BRECKS	SITWELL PARK ROAD TO FRANCIS CRESCENT SOUTH
FRANCIS CRESCENT SOUTH	BRECKS	FRANCIS CRESCENT NORTH TO SITWELL PARK ROAD
FULLERTON DRIVE	BRINSWORTH	MANOR CRESCENT TO MANOR CRESCENT
GALLOW TREE ROAD	HERRINGTHORPE	GREAT BANK ROAD TO WICKERSLEY ROAD
GARBROADS CRESCENT	THRYBERGH	BELLSCROFT AVENUE TO PINGLES CRESCENT
GARDEN DRIVE	BRAMPTON BIERLOW	KNOLLBECK LANE TO KNOLLBECK AVENUE
GERARD AVENUE	THRYBERGH	MARCH FLATTS ROAD TO ST LEONARDS AVENUE
GIBBING GREAVES ROAD	BRECKS	BRECKS CRESCENT TO TOLL BAR ROAD
GLAISDALE CLOSE	LAUGHTON COMMON	HANGSMAN LANE TO STATION WAY
GLEBE AVENUE	HARTHILL	THORPE ROAD TO NORTHLANDS
GLENEAGLES ROAD	DINNINGTON	SUNNINGDALE ROAD TO LAKELAND DRIVE
GLOUCESTER ROAD	KIMBERWORTH PARK	BENTS ROAD TO OX CLOSE AVENUE
GODSTONE ROAD	WELLGATE	MOORGATE ROAD TO WARWICK STREET
GOLDSMITH DRIVE	HERRINGTHORPE	STEVENSON DRIVE TO SHELLEY ROAD
GOLDSMITH ROAD	HERRINGTHORPE	SHELLEY DRIVE TO HERRINGTHORPE VALLEY ROAD
GOODWIN CRESCENT	SWINTON	ST JOHNS ROAD TO THOMAS STREET
GOOSE LANE	WICKERSLEY	BAWTRY ROAD TO WOOD LANE
GOOSEBUTT COURT	PARKGATE	GOOSEBUTT STREET TO BARBERS AVENUE
GOOSEBUTT STREET	PARKGATE	RAWMARSH HILL TO GOOSEBUTT COURT
GRANGE AVENUE	WOODSETTS	SCHOLEY AVENUE TO SCHOLEY AVENUE
GRANGE DRIVE	HELLABY	BARRIE GROVE TO BATEMAN ROAD
GRANGE ROAD	MOORGATE	EAST BAWTRY ROAD TO HALL CRESCENT
GRANGE ROAD	SWINTON	THE GREEN TO VALLEY ROAD
GRANGE ROAD	RAWMARSH	NORTH STREET TO SANDHILL ROAD
GRANGE ROAD	RAWMARSH	SANDHILL ROAD TO PRIESTLEY AVENUE
GRANGWOOD ROAD	LAUGHTON-EN-LE- MORTHEN	DOLESWOOD DRIVE LEFT TO FIRBECK AVENUE
GREAT BANK ROAD	HERRINGTHORPE	FAR FIELD ROAD TO GALLOW TREE ROAD
GREEN BANK DRIVE	SUNNYSIDE	WOODLAITHES ROAD TO HOLLINGSWOOD WAY
GREEN LANE	WATH-UPON-DEARNE	ABDY ROAD TO QUARRY HILL ROAD
GREEN OAK DRIVE	WALES	CHERRY TREE ROAD TO ALMOND TREE ROAD
GREENHILL AVENUE	HELLABY	BAWTRY ROAD TO BARRIE GROVE
GREENLAND AVENUE	MALTBY	CHURCHILL AVENUE TO AUTUMN DRIVE
GREENWOOD CRESCENT	WICKERSLEY	ROWAN DRIVE TO CHERRY TREE CRESCENT
GREENWOOD ROAD	KILNHURST	RUSSELL ROAD TO GLASSHOUSE LANE



GRENO ROAD	SWINTON	LAWRENCE DRIVE TO FITZWILLIAM STREET
GROVE ROAD	WEST MELTON	BARNSELY ROAD C CLASS TO COLERIDGE ROAD
GUILTHWAITE CRESCENT	WHISTON	BARFIELD AVENUE TO WEST BAWTRY ROAD
GULLINGWOOD DRIVE	THRYBERGH	LINK ROAD TO CLIFFORD AVENUE
HADDON WAY	ASTON	CHURCH LANE TO ALL SAINTS WAY
HADRIAN ROAD	BRINSWORTH	BRINSFORD ROAD TO SEBASTIAN VIEW
HAGUE AVENUE	RAWMARSH	LISTER AVENUE TO END
HAIGH MOOR WAY	SWALLOWNEST	SWALLOW WOOD ROAD AROUND TO SWALLOW WOOD ROAD
HALL CRESCENT	MOORGATE	GRANGE ROAD TO RENISHAW AVENUE
HALL ROAD	AUGHTON	MASON AVENUE TO MAIN STREET
HALLAM ROAD	MOORGATE	WOOD FOOT ROAD TO QUEENSWAY
HALSBURY ROAD	EAST DENE	COLERIDGE ROAD TO FINLAY ROAD
HARDWICK STREET	DALTON	LAUDSDALE ROAD TO DALTON LANE
HARTINGTON ROAD	HOLMES	FERHAM ROAD TO CAVENDISH ROAD
HARVEST ROAD	WICKERSLEY	RADLEY AVENUE TO SCHOLEY ROAD
HATHERLEY ROAD	EASTWOOD	MILTON ROAD TO ERSKINE ROAD
HAUGH GREEN	RAWMARSH	HARDING AVENUE TO END
HAWTHORNE AVENUE	SOUTH ANSTON	SHEFFIELD ROAD TO LOCKWOOD AVENUE
HELLABY VIEW	RAVENFIELD	MOOR LANE SOUTH TO HOLLYROD RISE
HENLEY RISE	THORNHILL	NEW WORTLEY ROAD TO HENLEY WAY
HENLEY WAY	MASBROUGH	HENLEY RISE TO AVONDALE ROAD
H/THORPE VALLEY RD SERVICE RD 2 EAST	EAST HERRINGTHORPE	LAUDSDALE ROAD TO MALLORY ROAD
H/THORPE VALLEY RD SERVICE RD 1 EAST	HERRINGTHORPE	WOODALL ROAD TO HERRINGTHORPE LANE
HIGH ASH DRIVE	SOUTH ANSTON	LOCKWOOD AVENUE TO HAWTHORNE AVENUE
HIGH GREAVE ROAD	EAST HERRINGTHORPE	RIDGEWAY TO LAUDSDALE ROAD
HIGH NOOK ROAD	DINNINGTON	OUTSIDE NUMBER 49 TO KEATS DRIVE
HIGHFIELD AVENUE	KIVETON PARK	ANSTON AVENUE TO WAVERLEY AVENUE
HIGHFIELD PARK	MALTBY	BIRCHFIELD ROAD TO DUNNS DALE
HIGHFIELD ROAD	SWINTON	TOLL BAR ROAD TO ROOKERY ROAD
HIGHMILL AVENUE	SWINTON	RIG DRIVE TO RACECOURSE ROAD
HOADES AVENUE	WOODSETTS	DINNINGTON RD THROUGH TO END OF HOADES AVE TO NORTH
HOLLINGSWOOD WAY	SUNNYSIDE	GREEN BANK DRIVE TO WOODLAITHES ROAD
HOLMES LANE	HOLMES	JOSEPHINE ROAD TO BELMONT STREET
HOLYROOD RISE	BRAMLEY	HELLABY VIEW TO BALMORAL WAY
HOWARD ROAD	BRAMLEY	WAYFORD AVENUE TO MAIN STREET
HOWLETT DRIVE	BRINSWORTH	BARDEN CRESCENT TO KYNANCE CRESCENT
HOYLAKE DRIVE	SWINTON	MUIRFIELD AVENUE TO LIME GROVE
HUMPHRIES AVENUE	RAWMARSH	MARRIOTT PLACE TO HARDING AVENUE
HUNTERS CHASE	DINNINGTON	ST LEGER WAY TO OLDCOTES ROAD
HUNTERS DRIVE	DINNINGTON	OLDCOTES ROAD TO ST LEGER WAY
INGSHEAD AVENUE	RAWMARSH	CLAYPIT LANE TO CHAPEL STREET
IVANHOE AVENUE	KIVETON PARK	WAVERLEY AVENUE TO STATION ROAD (BOWLING GREEN)
JACKSON CRESCENT	RAWMARSH	MONKWOOD ROAD TO MONKWOOD ROAD
JOHN STREET	THURCROFT	KATHERINE ROAD TO WOODHOUSE GREEN
JOSEPHINE ROAD	HOLMES	FERHAM ROAD TO HOLMES LANE
KEATS DRIVE	DINNINGTON	HIGH NOOK ROAD TO SHELLEY DRIVE
KEETON HALL ROAD	KIVETON PARK	KIVETON LANE TO THE END (AT DANBY ROAD)
KENT AVENUE	RAWMARSH	MONKWOOD ROAD TO BIRCHWOOD AVENUE
KEPPEL ROAD	SCHOLES	LOUDEN ROAD TO UPPER WORTLEY ROAD
KESTREL AVENUE	THORPE HESLEY	WENTWORTH ROAD TO WENTWORTH ROAD
KIMBERWORTH PARK RD	KIMBERWORTH	KIMBERWORTH PARK ROAD TO TEN ACRE ROAD

KING AVENUE	MALTBY	SCARBOROUGH CRESCENT TO MUGLET LANE
KINGSWOOD AVENUE	LAUGHTON-EN-LE-MORTHEN	ST JOHNS ROAD TO DOLESWOOD DRIVE
KIRKCROFT AVENUE	THORPE HESLEY	OAKEN WOOD ROAD TO THORPEFIELD DRIVE
KIRKSTALL CLOSE	BRINSWORTH	ROEHAMPTON RISE TO WINCHESTER WAY
KNOLLBECK CRESCENT	BRAMPTON BIERLOW	KNOLLBECK LANE TO KNOLLBECK LANE
KYNANCE CRESCENT	BRINSWORTH	HOWLETT DRIVE TO THORNHILL AVENUE
LANSDOWNE CRESCENT	SWINTON	LIME GROVE TO LIME GROVE
LARCH AVENUE	WICKERSLEY	WARREN ROAD TO ELDER DRIVE
LARCH ROAD	MALTBY	CHESTNUT GROVE TO ADDISON ROAD
LATHE ROAD	WHISTON	SHROGSWOOD ROAD TO WORRY GOOSE LANE
LAWRENCE DRIVE	SWINTON	FITZWILLIAM STREET TO GRENO ROAD
LEA BROOK LANE	HOOBER	COALEY LANE TO HOOBER FIELD ROAD
LESTERMOOR AVENUE	KIVETON PARK	SYCAMORE AVENUE TO WALES ROAD
LETARD DRIVE	BRINSWORTH	NORMANVILLE AVENUE TO BRINSWORTH LANE
LIMELANDS ROAD	DINNINGTON	CHURCH LANE TO END
LINDEN GROVE	MALTBY	ADDISON ROAD TO END
LINDLEYS CROFT	TODWICK	CHURCH VIEW TO KIVETON LANE
LISTER STREET	CLIFTON	MIDDLE LANE TO BADSLEY STREET
LITTLE HAYNOOKING LN	MALTBY	LILLY HALL ROAD TO BEVAN CRESCENT
LITTLEWOOD WAY	MALTBY	MALWOOD WAY TO GRANGE LANE
LOCKSLEY DRIVE	THURCROFT	ST WITHOLD AVENUE TO CENTRAL DRIVE
LOCKWOOD AVENUE	SOUTH ANSTON	HAWTHORNE AVENUE TO HIGH ASH DRIVE
LOCKWOOD AVENUE	SOUTH ANSTON	HAWTHORNE AVENUE TO HIGH STREET
LODGE HILL DRIVE	KIVETON PARK	WALES ROAD TO OLD QUARRY AVENUE (SECOND ENTRANCE)
LONGFELLOW DRIVE	HERRINGTHORPE	MIDDLE LN SOUTH AROUND LONGFELLOW DR TO END OF LOO
LOUDEN CLOSE	SCHOLES	UPPER WORTLEY ROAD TO LOUDEN ROAD
LOUDEN ROAD	SCHOLES	LOUDEN CLOSE TO KEPPEL ROAD
LOVETOT AVENUE	ASTON	CANTILUPE CRESCENT TO VERELST AVENUE
LYMINTON LANE	TREETON	HIGH HAZEL RD TO HIGH HAZEL RD INCLUDING LEFT TURN AT J
MAIN STREET	RAWMARSH	WILLOWGARTH TO KILNHURST ROAD
MALLORY AVENUE	RAWMARSH	WILSON AVENUE TO MONKWOOD ROAD
MALLORY ROAD	EAST HERRINGTHORPE	HERRINGTHORPE VALLEY RD S/RD 1 EAST TO HAWKSWORTH R
MALWOOD WAY	MALTBY	GRANGE LANE TO LITTLEWOOD WAY
MANOR APPROACH	BRADGATE	BENTON WAY TO BRADGATE LANE
MANOR APPROACH	BRADGATE	CHURCH FIELDS TO BENTON WAY
MANOR CRESCENT	BRINSWORTH	MANOR ROAD TO FULLERTON DRIVE
MANOR DRIVE	WHISTON	HALL CLOSE AVENUE TO MIDDLEFIELDS DRIVE
MANOR FARM DRIVE	SWINTON	PICCADILLY ROAD TO PINFOLD CLOSE FIRST ENTRANCE
MANOR FARM DRIVE	SWINTON	PINFOLD CLOSE TO FITZWILLIAM STREET
MANOR ROAD	WALES	STORTH LANE TO WALES ROAD
MANOR ROAD	BRAMPTON BIERLOW	WESTFIELD ROAD TO BRAMPTON ROAD
MANOR ROAD	DINNINGTON	ANNE STREET TO QUEEN STREET
MANOR ROAD	BRINSWORTH	BRINSWORTH LANE TO MANOR CRESCENT
MANOR ROAD	MALTBY	DAVY DRIVE TO HIGH STREET
MANOR ROAD	BRINSWORTH	MANOR CRESCENT TO WHITEHILL ROAD
MANOR WAY	TODWICK	RAYLS ROAD TO CHURCH VIEW
MARCH FLATTS ROAD	THRYBERGH	DEER PARK ROAD TO SPRINGFIELD DRIVE
MARRIOTT PLACE	RAWMARSH	LEFT FROM MONKWOOD ROAD TO HUMPHRIES AVENUE
MASEFIELD ROAD	WEST MELTON	BURNS WAY TO CHRISTCHURCH ROAD
MASON AVENUE	SWALLOWNEST	WESLEY AVENUE TO HALL ROAD

MAURICE STREET	PARKGATE	FROM ALDWARKE ROAD TO NAYLOR STREET
MAYNARD ROAD	MOORGATE	RENISHAW AVENUE TO EAST BAWTRY ROAD
MELBOURNE AVENUE	ASTON	ROSEGARTH AVENUE TO CHELMSFORD AVENUE
MELCISS ROAD	WICKERSLEY	BLACK CARR ROAD TO WARDE ALDAM CRESCENT
MELLOW FIELDS ROAD	LAUGHTON-EN-LE-MORTHEN	HIGH STREET TO CASTLE GREEN
MIDDLE AVENUE	RAWMARSH	BLYTH AVENUE TO ROSEHILL ROAD (LEFT SIDE OF SEMI CIRCLE)
MIDDLEFIELDS DRIVE	WHISTON	MOORLANDS CRESCENT TO HALL CLOSE AVENUE
MIDDLETON AVENUE	DINNINGTON	FALCON WAY TO CARVER DRIVE
MILL LANE	WATH-UPON-DEARNE	PACKMAN ROAD TO NEWHILL ROAD
MILL STREET	CANKLOW	CANKLOW ROAD TO TOWN STREET
MILLARD LANE	MALTBY	BYRON ROAD TO MUGLET LANE
MILLSTONE DRIVE	ASTON	HOLDERNESS DRIVE TO ROSE GARTH AVENUE
MILTON ROAD	DINNINGTON	SHELLEY DRIVE TO BURNS ROAD
MONKWOOD ROAD	RAWMARSH	HAGUE AVENUE TO MARRIOTT PLACE
MOORBRIDGE CRESCENT	BRAMPTON BIERLOW	WATH ROAD ALL AROUND LOOP AND BACK TO WATH ROAD
MOORLANDS CRESCENT	WHISTON	MIDDLEFIELDS DR (OPP 21) AROUND TO MIDDLEFIELDS DR (OPP 21)
MORTAINS	TODWICK	KIVETON LANE TO RAYLS ROAD
MORTHEN HALL LANE	MORTHEN	YORK LANE TO MORTHEN ROAD
MORTHEN LANE	UPPER WHISTON	UPPER WHISTON LANE TO FIELD LANE
MORTIMER ROAD	MALTBY	STRAUSS CRESCENT TO ELGAR DRIVE
MOUNT PLEASANT ROAD	WATH-UPON-DEARNE	QUARRY HILL ROAD TO BUCKLEIGH ROAD
MUIRFIELD AVENUE	SWINTON	LIME GROVE TO HOYLAKE DRIVE
MULBERRY ROAD	NORTH ANSTON	WINDMILL ROAD TO WOODLAND DRIVE
NARROW LANE	NORTH ANSTON	YEW TREE AVENUE TO RACKFORD ROAD
NAYLOR STREET	PARKGATE	FROM MAURICE STREET TO CRAVEN STREET
NETHERFIELD LANE	PARKGATE	BARBERS AVENUE TO RAWMARSH HILL
NETHERTHORPE WAY	NORTH ANSTON	NURSERY ROAD TO DEVONSHIRE DRIVE
NEW MEADOWS	RAWMARSH	HAUGH GREEN TO HAUGH GREEN
NEW ORCHARD LANE	THURCROFT	SANDY LANE TO NEW ORCHARD ROAD
NEW ORCHARD ROAD	THURCROFT	NEW ORCHARD LANE TO WOODHOUSE GREEN
NEW STATION ROAD	SWINTON	ROWMS LANE TO CORONATION ROAD
NEWHILL ROAD	WATH-UPON-DEARNE	MILL LANE TO NEWFIELD CRESCENT
NEWLAND AVENUE	MALTBY	BEVAN CRESCENT TO CHADWICK DRIVE
NICHOLSON AVENUE	WATH-UPON-DEARNE	NEWFIELD CRESCENT TO CUTTS AVENUE
NICKERWOOD DRIVE	ASTON	SEYMORE ROAD TO LODGE LANE
NORFOLK DRIVE	NORTH ANSTON	NURSERY ROAD TO THE OVAL
NORMANVILLE AVENUE	BRINSWORTH	CROWNHILL AVENUE TO LETARD DRIVE
NORSTEAD CRESCENT	BRAMLEY	RANWORTH ROAD TO COLTISHALL AVENUE
NORTH CRESCENT	EAST DENE	DAVIS STREET TO NORTH ROAD
NORTH ROAD	EAST DENE	NORTH CRESCENT TO MOWBRAY STREET
NORTH STREET	RAWMARSH	KILNHURST ROAD TO GRANGE ROAD
NORTHFIELD DRIVE	WOODSETTS	HOADES AVENUE TO GILDINGWELLS ROAD
NORTHLANDS	HARTHILL	GLEBE AVENUE TO UNION STREET
NORWOOD AVENUE	MALTBY	SAILSBURY ROAD TO DAVY DRIVE
NURSERY CRESCENT	NORTH ANSTON	NURSERY ROAD TO NURSERY ROAD SERVICE ROAD
NURSERY DRIVE	CATCLIFFE	BRINSWORTH RD AROUND NURSERY DR TO END OF LOOP
NURSERY RD SERVICE RD	NORTH ANSTON	NURSERY CRESCENT TO QUARRY LANE
OAK ROAD	WATH-UPON-DEARNE	CHESTNUT AVENUE TO CORONATION ROAD
OAKEN WOOD ROAD	THORPE HESLEY	THORPEFIELD CLOSE TO KIRK CROFT AVENUE
OATES AVENUE	RAWMARSH	CHAPEL STREET TO CLAYPIT LANE

OLD HALL DRIVE	BRAMLEY	PEAR TREE AVENUE TO MAIN STREET
OLD QUARRY AVENUE	WALES	37 LODGE HILL DRIVE TO 13 LODGE HILL DRIVE
OLDFIELD ROAD	EAST HERRINGTHORPE	HAWKSWORTH ROAD TO RIDGEWAY
ORCHARD AVENUE	NORTH ANSTON	WARWICK WAY TO NURSERY ROAD
ORCHARD LANE	WALES	CHURCH STREET TO SCHOOL ROAD
ORGREAVE RISE	WOODHOUSE MILL	COALBROOK AVENUE TO ST J AMES WALK
OSBERT DRIVE	THURCROFT	WOODHOUSE GREEN TO NEW ORCHARD LANE
OSBORNE AVENUE	ASTON	WHARNCLIFFE AVENUE TO ROSEGARTH AVENUE
OSBORNE DRIVE	TODWICK	RAYLS ROAD TO RAYLS RISE
OSBORNE ROAD	KIVETON PARK	ENTER AT SIDE OF 4 HARD LN FOLLOW TO PENNYHOLM CL
OSBORNE ROAD	KIVETON PARK	LEFT FROM PENNYHOLM CLOSE TO HARD LANE
OSBORNE ROAD	TODWICK	RAYLS RISE TO RAYLS ROAD
OULTON AVENUE	BRAMLEY	HOWARD ROAD TO RANWORTH ROAD
OXFORD STREET	CLIFTON	DONCASTER ROAD TO DAVIS STREET
PADDOCK DRIVE	SUNNYSIDE	ST JOHNS AVENUE TO WOODLAITHES ROAD
PAGENALL DRIVE	SWALLOWNEST	HOLDERNESS DRIVE TO WESLEY AVENUE
PARK AVENUE	NORTH ANSTON	LAKELAND DRIVE TO NURSERY ROAD
PARK ROAD	SWINTON	ROOKERY ROAD TO ROOKERY ROAD
PARK STREET	RAWMARSH	ROSEHILL ROAD TO QUARRY STREET
PARK VALE DRIVE	THRYBERGH	SOUTH VALE DRIVE TO PARK LANE
PARK VIEW ROAD	KIMBERWORTH	WEST VIEW ROAD TO WEST HILL
PARKLANDS AVENUE	DINNINGTON	LIMELANDS ROAD TO LIMELANDS ROAD
PAVILION LANE	BRINSWORTH	FERNLEIGH DRIVE TO BAWTRY ROAD
PEAR TREE AVENUE	BRAMLEY	PLANE DRIVE TO OLD HALL DRIVE
PENNYHOLME CLOSE	KIVETON PARK	OSBORNE RD AROUND PENNYHOLM CL TO END OF LOOP
PETER STREET	THURCROFT	KATHERINE ROAD TO WOODHOUSE GREEN
PIKE ROAD	BRINSWORTH	ELLIS STREET TO DUNCAN STREET
PINFOLD CLOSE	SWINTON	MANOR FARM DRIVE TO MANOR FARM DRIVE (L)
PINGLES CRESCENT	THRYBERGH	CROFTS DRIVE TO BELLSCROFT AVENUE
PINGLES CRESCENT	THRYBERGH	GARBROADS CRESCENT TO CROFTS DRIVE
POTTERDYKE AVENUE	RAWMARSH	BURKINSHAW AVENUE TO SHARPFIELD AVENUE
PRIESTLEY AVENUE	RAWMARSH	BRONTE PLACE TO THACKERAY AVENUE
PRIESTLEY AVENUE	RAWMARSH	GRANGE ROAD TO KILNHURST ROAD
PRINGLE ROAD	BRINSWORTH	BRINSWORTH LANE TO CROWNHILL ROAD
QUARRY LANE	NORTH ANSTON	NURSERY ROAD SERVICE ROAD TO NURSERY ROAD
QUARRY STREET	RAWMARSH	PARK STREET TO DALE ROAD
QUEEN STREET	DINNINGTON	MANOR ROAD TO DUKE STREET
QUEENS AVENUE	SWINTON	QUEEN STREET TO QUEEN STREET
QUEENSWAY	MOORGATE	MOORGATE ROAD TO WOOD FOOT ROAD
RACKFORD ROAD	NORTH ANSTON	RYTON ROAD TO YEW TREE AVENUE
RADLEY AVENUE	WICKERSLEY	SCARBOROUGH ROAD TO HARVEST ROAD
RANWORTH ROAD	BRAMLEY	MAIN ST STRAIGHT ON TO BRAMLEY GRANGE CRES
RAYLS RISE	TODWICK	OSBORNE DRIVE TO OSBORNE ROAD
RAYLS ROAD	TODWICK	MORTAINS TO OSBORNE DRIVE
RAYLS ROAD	TODWICK	OSBORNE ROAD TO MANOR WAY
REDWOOD DRIVE	MALTBY	LINDEN GROVE TO ELM TREE ROAD
RENISHAW AVENUE	MOORGATE	HALL CRESCENT TO MAYNARD ROAD
RERESBY ROAD	WHISTON	HUNGERHILL ROAD TO SANDRINGHAM AVENUE
RERESBY ROAD	THRYBERGH	ST LEONARDS AVENUE TO MUSGROVE AVENUE
RHODES AVENUE	KIMBERWORTH PARK	KIMBERWORTH PARK ROAD TO ROUGHWOOD ROAD
RIG DRIVE	SWINTON	WARREN VALE ROAD TO HIGHMILL AVENUE

ROCKCLIFFE ROAD	RAWMARSH	BARBERS AVENUE TO HIGH STREET
RODGER STREET	THORNHILL	CLOUGH ROAD TO CLOUGH STREET
ROEHAMPTON RISE	BRINSWORTH	ST ANDREWS WALK TO KIRKSTALL CLOSE
ROLLESTON AVENUE	MALTBY	185 ROTHERHAM ROAD TO 223 ROTHERHAM ROAD
ROMAN CRESCENT	BRINSWORTH	BRINSFORD ROAD TO BRINSFORD ROAD
ROSEDALE ROAD	ASTON	ROSEGARTH AVENUE TO HOLDERNESS ROAD
ROSEGARTH AVENUE	ASTON	CHELMSFORD AVENUE TO ROSEDALE ROAD
ROSEGARTH AVENUE	ASTON	MILLSTONE DRIVE TO CHRISTCHURCH AVENUE
ROSEGARTH AVENUE	ASTON	OSBORNE AVENUE TO AUGHTON LANE
ROSEGARTH AVENUE	ASTON	ROSSLYN AVENUE TO MELBOURNE AVENUE
ROSSLYN AVENUE	ASTON	CHELMSFORD AVENUE TO ROSEGARTH AVENUE
ROSSTON ROAD	MALTBY	GRANGE LANE TO BIRCHFIELD ROAD
ROTHERWOOD CRESCENT	THURCROFT	ST EDMUNDS AVENUE TO ULRICA DRIVE
ROWAN DRIVE	BRAMLEY	CEDAR AVENUE TO GREENWOOD CRESCENT
ROWENA DRIVE	THURCROFT	KATHERINE ROAD AROUND AND BACK TO END OF LOOP
RUSSELL ROAD	KILNHURST	VICTORIA STREET TO GREENWOOD ROAD
RUTLAND AVENUE	NORTH ANSTON	EDINBURGH DRIVE TO WELLINGTON AVENUE
SANDHILL ROAD	RAWMARSH	GRANGE ROAD TO KILNHURST ROAD
SANDRINGHAM AVENUE	WHISTON	RERESBY ROAD TO SAVILLE ROAD
SANDYMOUNT ROAD	WATH-UPON-DEARNE	AVENUE ROAD TO DONCASTER ROAD
SAVILLE ROAD	WATH-UPON-DEARNE	CUTTS AVENUE TO CEMETERY ROAD
SAWN MOOR AVENUE	THURCROFT	ARBOUR DRIVE TO SCHOOL ROAD
SCARBOROUGH ROAD	WICKERSLEY	SCHOLEY ROAD TO NORTHFIELD LANE
SCARBROUGH CRESCENT	MALTBY	EARL AVENUE TO KING AVENUE
SCARSDALE STREET	DINNINGTON	VICTORIA STREET TO CLARENCE STREET
SCHOLEY AVENUE	WOODSETTS	GRANGE AVENUE TO WELLFIELD CRESCENT
SCHOLEY AVENUE	WOODSETTS	WELLFIELD CRESCENT LEFT TO GRANGE AVENUE
SCHOLEY ROAD	WICKERSLEY	HARVEST ROAD TO SCARBOROUGH ROAD
SCHOOL LANE	THRYBERGH	BACK LANE TO THRYBERGH LANE
SEARBY ROAD	BRAMLEY	HELLABY VIEW TO BIGBY WAY
SEBASTIAN VIEW	BRINSWORTH	HADRIAN ROAD TO AUGUSTUS ROAD
SELLARS ROAD	KIMBERWORTH PARK	GLOUCESTER ROAD TO WHEATLEY ROAD
SEYMORE ROAD	ASTON	LODGE LANE TO NICKERWOOD DRIVE
SHAKESPEARE DRIVE	DINNINGTON	BYRON ROAD TO BYRON ROAD
SHAKESPEARE ROAD	WEST MELTON	BARNSLEY ROAD TO BURNS WAY
SHARPFIELD AVENUE	RAWMARSH	POTTERDYKE AVENUE TO WOODLEYS AVENUE
SHEEP COTE ROAD	BRECKS	BAWTRY ROAD TO SHROGSWOOD ROAD
SHELLEY DRIVE	HERRINGTHORPE	SHELLEY ROAD TO GOLDSMITH ROAD
SHELLEY DRIVE	DINNINGTON	KEATS DRIVE TO MILTON ROAD
SHELLEY ROAD	HERRINGTHORPE	GOLDSMITH DRIVE TO SHELLEY DRIVE
SHENSTONE ROAD	HERRINGTHORPE	CHAUCER ROAD TO HERRINGTHORPE VALLEY ROAD
SHROGSWOOD ROAD	BROOM	SHEEP COTE ROAD TO LATHE ROAD
SIMMONITE ROAD	KIMBERWORTH PARK	170 ROUGHWOOD ROAD TO ROUGHWOOD ROAD
SITWELL PARK ROAD	BRECKS	BENT LAITHES AVENUE TO FRANCIS CRESCENT NORTH
SITWELL PARK ROAD	BRECKS	FRANCIS CRESCENT SOUTH TO EAST BAWTRY ROAD
SOPEWELL ROAD	KIMBERWORTH	WINTERHILL ROAD TO RICHMOND PARK AVENUE
SORBY WAY	WICKERSLEY	ST ALBANS WAY TO MORTHEN ROAD
SORREL ROAD	SUNNYSIDE	ELDER DRIVE TO FLANDERWELL LANE
SOUGH HALL AVENUE	THORPE HESLEY	SOUGH HALL CRESCENT TO THORPE STREET
SOUGH HALL CRESCENT	THORPE HESLEY	SOUGH HALL AVENUE TO SOUGH HALL AVENUE
SOUTH AVENUE	SWINTON	EAST AVENUE TO VALLEY ROAD

SOUTH CRESCENT	EAST DENE	DENE CRES RIGHT AROUND SOUTH CRESCENT TO EAST RD
SOUTH STREET	THURCROFT	KATHERINE STREET TO WEST STREET
SOUTH VALE DRIVE	THRYBERGH	EAST VALE DRIVE TO WEST VALE GROVE
SPA WELL CRESCENT	TREETON	BOLE HILL AROUND CRESCENT BACK TO BOLE HILL
SPENCER DRIVE	RAVENFIELD	MOOR LANE SOUTH TO HOLLINGS LANE
SPRINGFIELD DRIVE	THRYBERGH	MARCH FLATTS ROAD TO CLIFFORD AVENUE
SPRINGFIELD DRIVE	THRYBERGH	CLIFFORD AVENUE TO GULLINGWOOD DRIVE
SPRINGFIELD ROAD	KILNHURST	BEIGHTON ROAD TO VICTORIA STREET
ST ALBANS WAY	WICKERSLEY	TANFIELD WAY TO SORBY WAY
ST ANDREWS WALK	BRINSWORTH	ST GEORGES DRIVE TO ROEHAMPTON RISE
ST DAVIDS DRIVE	SOUTH ANSTON	ST JAMES AVENUE TO WINDSOR WALK
ST EDMUNDS AVENUE	THURCROFT	IVANHOE ROAD TO ROTHERWOOD CRESCENT
ST GEORGES DRIVE	BRINSWORTH	BONNET LANE TO ST ANDREWS WALK
ST JAMES AVENUE	SOUTH ANSTON	LOCKWOOD AVENUE TO ST DAVIDS DRIVE
ST JAMES WALK	WOODHOUSE MILL	ORGREAVE RISE TO RETFORD ROAD
ST JOHNS ROAD	EAST DENE	FITZWILLIAM ROAD TO DONCASTER ROAD
ST LEGER WAY	DINNINGTON	HUNTERS DRIVE TO HUNTERS CHASE
ST LEONARDS AVENUE	THRYBERGH	BOWEN DRIVE TO ST LEONARDS AVENUE LOOP
ST LEONARDS ROAD	EASTWOOD	ST ANNS ROAD TO COTTENHAM ROAD
ST MARYS CRESCENT	SWINTON	ST JOHNS ROAD TO ST JOHNS ROAD
STATION WAY	LAUGHTON COMMON	GLAISDALE CLOSE TO STATION ROAD
STEVENSON DRIVE	HERRINGTHORPE	103 CHAUCER ROAD TO LEFT INTO GOLDSMITH DRIVE
STONE CRESCENT	WICKERSLEY	SCARBOROUGH ROAD TO SCARBOROUGH ROAD
STORTH LANE	KIVETON PARK	CHESTNUT AVENUE TO MANOR ROAD
STRAUSS CRESCENT	MALTBY	TICKHILL ROAD TO MORTIMER ROAD
STREET LANE	HOOBER	COLEY LANE TO ANGEL LANE
STUDMOOR ROAD	KIMBERWORTH PARK	OAKS LANE OPP COUNCIL YARD TO BECKET CRESCENT
SUNNINGDALE ROAD	DINNINGTON	LAKELAND DRIVE TO GLENEAGLES ROAD
SUNNYBANK CRESCENT	BRINSWORTH	WHITEHILL RD AROUND TO END OF SUNNYBANK CRESCENT LO
SWALLOW WOOD ROAD	SWALLOWNEST	CHESTERFIELD ROAD TO SHEFFIELD ROAD
SYCAMORE AVENUE	KIVETON PARK	WALESMOOR AVENUE TO LESTERMOOR AVENUE
TANFIELD WAY	WICKERSLEY	BAWTRY ROAD TO ST ALBANS WAY
TEN ACRE ROAD	KIMBERWORTH PARK	KIMBERWORTH PARK ROAD TO ROUGHWOOD ROAD
TENNYSON RISE	WEST MELTON	BARNSLEY ROAD C CLASS TO EDWARD ROAD
TERRACE ROAD	PARKGATE	RAWMARSH HILL TO ASHWOOD ROAD
THACKERAY AVENUE	RAWMARSH	PRIESTLEY AVENUE TO DICKENS ROAD
THE BRIDLEWAY	RAWMARSH	KILNHURST RD TO T JCN, ALL WAY ROUND LOOP BACK TO BEEC
THE BROW	BRECKS	BEECH AVENUE TO BEECH AVENUE
THE CRESCENT	THURCROFT	LAUGHTON ROAD TO CROSSROADS THEN AROUND LOOP TO E
THE CRESCENT	SWINTON	THE RISE TO THE LEA
THE CRESCENT	DINNINGTON	LORDENS HILL TO LORDENS HILL
THE CRESCENT EAST	SUNNYSIDE	THE CRESCENT WEST TO FLANDERWELL LANE
THE CRESCENT WEST	SUNNYSIDE	FLANDERWELL LANE TO THE CRESCENT EAST
THE CROFT	SWINTON	VALLEY ROAD TO THE GREEN
THE GREEN	SWINTON	THE CROFT TO GRANGE ROAD
THE LEA	SWINTON	THE CRESCENT TO VALLEY ROAD
THE MEADOWS	TODWICK	KIVETON LANE TO THE PASTURES
THE OVAL	NORTH ANSTON	NORFOLK DRIVE TO WARWICK WAY
THE RISE	SWINTON	WOODLANDS CRESCENT TO THE CRESCENT
THOMAS STREET	KILNHURST	CHARLES STREET TO HOOTON ROAD
THORNHILL AVENUE	BRINSWORTH	KYNANCE CRESCENT CAWDRON RISE

THORPEFIELD CLOSE	THORPE HESLEY	THORPEFIELD DRIVE TO OAKEN WOOD ROAD
THORPEFIELD DRIVE	THORPE HESLEY	WENTWORTH ROAD TO THORPEFIELD CLOSE
THRYBERGH LANE	THRYBERGH	SCHOOL LANE TO RAVENFIELD LANE
TICKHILL RD SERVICE RD SOUTH	MALTBY	TICKHILL ROAD SERVICE ROAD SOUTH TO HAYDON ROAD
TOAD LANE	BRAMPTON-EN-LE-MORTHEN	GREEN ARBOUR ROAD TO BRAMPTON ROAD
TOLL BAR ROAD	SWINTON	BROADWAY TO HIGHFIELD ROAD
TOLL BAR ROAD	BRECKS	GIBBING GREAVES ROAD TO BEECH AVENUE
TOWN STREET	CANKLOW	MILL STREET TO CANKLOW ROAD
TREETOWN CRESCENT	TREETON	STATION ROAD TO WELL LANE
TRINITY ROAD	KIVETON PARK	DANBY ROAD TO RED HILL
TURNBERRY WAY	DINNINGTON	LAKELAND DRIVE TO WENTWORTH WAY
TURNSHAW ROAD	ULLEY	ULLEY LANE TO MAIN STREET (THIS IS A CONTINUATION OF ULLEY LANE)
ULLEY LANE	ASTON	AUGHTON LN TO TURNSHAW RD (CONTINUES TO ULLEY LANE)
ULRICA DRIVE	THURCROFT	ROTHERWOOD CRESCENT TO AYMER DRIVE
UPPER WHISTON LANE	UPPER WHISTON	PLEASLEY ROAD TO MORTHEN LANE
UPPERFIELD ROAD	MALTBY	DALE HILL ROAD TO DALE HILL ROAD
VARNEY ROAD	WATH-UPON-DEARNE	CEMETRY ROAD TO BUCKLEIGH ROAD ROUNDABOUT
VERELST AVENUE	ASTON	LOVETOT AVENUE TO HOLDERNESS DRIVE
VERNON WAY	MALTBY	YARWELL DRIVE TO UPPERFIELD WAY
VICTORIA STREET	DINNINGTON	LORDENS HILL TO SCARSDALE STREET
VIEW ROAD	EAST DENE	FINLAY ROAD TO FOLJAMBE ROAD
WALESMOOR AVENUE	KIVETON PARK	135 WALES ROAD AROUND TO SYCAMORE AVENUE (2ND ENTRANCE)
WALESWOOD LANE	WALES	MANSFIELD ROAD TO DELVES LANE
WARDE ALDAM CRESCENT	WICKERSLEY	MELCISS ROAD TO NORTHFIELD LANE
WARREN MOUNT	KIMBERWORTH PARK	WATSON ROAD TO KIMBERWORTH PARK ROAD
WARREN ROAD	WICKERSLEY	NORTHFIELD LANE TO LARCH AVENUE
WARRENERS DRIVE	THRYBERGH	VALE ROAD TO EAST VALE DRIVE
WARWICK STREET	MOORGATE	GODSTONE ROAD TO BERNARD STREET
WARWICK WAY	NORTH ANSTON	THE OVAL TO ORCHARD AVENUE
WATSON ROAD	KIMBERWORTH PARK	WORTLEY ROAD TO WARREN MOUNT
WAVERLEY AVENUE	KIVETON PARK	HIGHFIELD AVENUE TO IVANHOE AVENUE
WAYFORD AVENUE	BRAMLEY	RANWORTH ROAD TO HOWARD ROAD
WELBECK DRIVE	ASTON	ALL SAINTS WAY TO CHURCH LANE
WELLFIELD CRESCENT	WOODSETTS	LINDRICK ROAD TO SCHOLEY AVENUE
WELLINGTON AVENUE	NORTH ANSTON	RUTLAND DRIVE TO EDINBURGH DRIVE
WENTWORTH WAY	DINNINGTON	TURNBERRY WAY TO LAKELAND DRIVE
WEST BANK DRIVE	SOUTH ANSTON	WEST STREET LOOP AROUND AND BACK TO WEST STREET
WEST STREET	THURCROFT	SOUTH STREET TO KATHERINE STREET
WEST VALE GROVE	THRYBERGH	SOUTH VALE DRIVE TO PARK VALE DRIVE
WEST VIEW ROAD	KIMBERWORTH	WEST HILL TO PARK VIEW ROAD
WESTERN AVENUE	DINNINGTON	LIDGETT LANE TO EASTERN AVENUE
WESTERN ROAD	EAST DENE	BADSLEY MOOR LANE TO NORTH CRESCENT
WESTFIELD ROAD	PARKGATE	GREASBROUGH ROAD TO RAWMARSH HILL
WESTPIT HILL	BRAMPTON BIERLOW	WESTFIELD ROAD TO MANOR ROAD
WHARNCLIFFE AVENUE	ASTON	CHRISTCHURCH AVENUE TO OSBORNE AVENUE
WHEATLEY ROAD	KIMBERWORTH PARK	SELLARS ROAD TO ROUGHWOOD ROAD
WHEATLEY ROAD	KILNHURST	RUSSELL ROAD TO GREENWOOD ROAD
WHITEHILL DRIVE	BRINSWORTH	WHITEHILL RD AROUND WHITEHILL DR AND BACK TO WHITEHILL DRIVE
WHITLEY VIEW ROAD	KIMBERWORTH	CONCORD VIEW ROAD TO WEST HILL

WILD AVENUE	RAWMARSH	DAWSON AVENUE TO HAUGH ROAD
WILDING WAY	KIMBERWORTH	FELLOWSFIELD WAY TO CHURCH FIELDS
WILLOWGARTH	RAWMARSH	CLAYPIT LANE TO MAIN STREET
WILSON AVENUE	RAWMARSH	MONKWOOD ROAD TO MALLORY AVENUE
WILSON DRIVE	DALTON	CHESTERHILL AVENUE TO BRIELEY ROAD
WINCHESTER WAY	BRINSWORTH	KIRKSTALL CLOSE TO BONET LANE
WINDMILL ROAD	NORTH ANSTON	WHITE GATE TO MULBERRY ROAD
WINDSOR WALK	SOUTH ANSTON	CROWGATE TO BROOM GROVE
WINLEA AVENUE	BRECKS	BELCOURT ROAD TO BRECKS CRESCENT
WINTERHILL ROAD	KIMBERWORTH	RICHMOND PARK AVENUE TO SOPEWELL ROAD
	BRAMPTON-EN-LE-	
WOOD LANE	MORTHEN	BRAMPTON ROAD TO BRAMPTON LANE
WOOD LANE	WICKERSLEY	GOOSE LANE TO MORTHEN ROAD
WOODALL ROAD	HERRINGTHORPE	HERRINGTHORPE LN TO HERRINGTHORPE VALLEY RD S/RD 2 EA
WOODFOOT ROAD	MOORGATE	QUEENSWAY TO HALLAM ROAD
WOODLAITHES ROAD	SUNNYSIDE	FERN COURT SHOPPING CENTRE TO JCN WITH ACORN WAY
WOODLAITHES ROAD	SUNNYSIDE	WOODLAITHES RBT TO ACORN WAY, TURN RIGHT
WOODLEYS AVENUE	RAWMARSH	SHARPFIELD AVENUE TO HAGUE AVENUE
WORDSWORTH DRIVE	HERRINGTHORPE	MIDDLE LN STH AROUND WORDSWORTH DR/ BURNS DR TO EN
WORKSOP RD SERVICE RD	ASTON	WORKSOP RD (OPP ASTON FIRE STATION) TO END AROUND RO
WYNMOOR CRESCENT	BRAMPTON BIERLOW	KNOLLBECK AVENUE TO KNOLLBECK AVENUE
YARWELL DRIVE	MALTBY	DALE HILL ROAD TO VERNON WAY
YEW TREE AVENUE	NORTH ANSTON	RACKFORD ROAD TO NARROW LANE
YORK LANE	MORTHEN	FIELD LANE TO MORTHEN HALL LANE
ZAMOR CRESCENT	THURCROFT	IVANHOE ROAD TO IVANHOE ROAD



## APPENDIX J – FOOTWAYS – COMMUNITY ROUTES

ROAD	DISTRICT	LOCATION
RYTON ROAD	ANSTON	BOTH SIDES - SHEFFIELD ROAD TO RACKFORD ROAD
AUGHTON LANE	ASTON	SCOOLE ENTRANCE SIDE OF 64 HOLDERNESS DRIVE TO SCHOOL ENTRANCE AT 111 A
CHURCH LANE	ASTON	111 CHURCH LANE TO OPPOSITE 74 CHURCH LANE BOTH SIDES
HOLDERNESS DRIVE	ASTON	AUGHTON LANE JUNC TO TOWNEND AVENUE JUNC SCHOOL SIDE
LODGE LANE	ASTON	EAST SIDE PATH - FROM WORKSOP ROAD TO BOUNDARY WITH 1 LODGE LANE
LODGE LANE	ASTON	ACROSS NUMBER 29 (NURSERY SCHOOL)
LODGE LANE	ASTON	ACROSS BOUNDARY-TO-BOUNDARY ASTON LODGE PRIMARY SCHOOL
AUGHTON ROAD	AUGHTON	BOTH SIDES - WEST LANE TO HIGH STREET
HEIGHTON VIEW	AUGHTON	FOOTPATHS AROUND COMPLEX AND FROM NUMBER 21 TO MASON AVENUE (1 OF 2)
HEIGHTON VIEW	AUGHTON	FOOTPATHS AROUND COMPLEX AND FROM NUMBER 21 TO MASON AVENUE (2 OF 2)
MAIN STREET	AUGHTON	BOTH SIDES - ASTON LANE TO HALL ROAD
TURNSHAW AVENUE	AUGHTON	BOTH SIDES OF ROAD
WINDY RIDGE	AUGHTON	BOTH SIDES OF ROAD
BARING ROAD	BLACKBURN	SCHOOL SIDE - FROM DROPPINGWELL ROAD AROUND TO MOTORWAY SUBWAY
KIMBERWORTH ROAD	BRADGATE	BOTH SIDES UNION STREET TO CHURCH STREET
ASKAM ROAD	BRAMLEY	ODD NUMBER SIDE - GAUNT ROAD TO BRAMLEY GRANGE PRIMARY SCHOOL
CAMBRON GARDENS	BRAMLEY	FOOTPATHS BOTH SIDES ALONG CAMBRON GARDENS
CROSS STREET	BRAMLEY	BOTH SIDES - BAWTRY ROAD TO MAIN STREET
GAUNT ROAD	BRAMLEY	ODD NUMBER SIDE LIDGET LANE TO ASKAM ROAD
HOWARD ROAD	BRAMLEY	SCHOOL SIDE - MAIN STREET TO WAYFORD AVENUE
MAIN STREET	BRAMLEY	BOTH SIDES - BAWTRY ROAD TO FLANDERWELL LANE
SEDGE CLOSE	BRAMLEY	FOOTPATHS - ALONG SIDE CARRIAGEWAY AND AROUND COMPLEX (1 OF 5)
SEDGE CLOSE	BRAMLEY	FOOTPATHS - ALONG SIDE CARRIAGEWAY AND AROUND COMPLEX (2 OF 5)
SEDGE CLOSE	BRAMLEY	FOOTPATHS - ALONG SIDE CARRIAGEWAY AND AROUND COMPLEX (3 OF 5)
SEDGE CLOSE	BRAMLEY	FOOTPATHS - ALONG SIDE CARRIAGEWAY AND AROUND COMPLEX (4 OF 5)
SEDGE CLOSE	BRAMLEY	FOOTPATHS - ALONG SIDE CARRIAGEWAY AND AROUND COMPLEX (5 OF 5)
THE LINGS	BRAMLEY	FOOTPATHS - ALONG SIDE CARRIAGEWAY AND AROUND COMPLEX
	BRAMPTON	
BIERLOW CLOSE	BIERLOW	BOTH SIDES AND AROUND ELDERLY PERSONS COMPLEX
	BRAMPTON	
HURLEY CROFT	BIERLOW	FOOTPATHS AROUND HURLEY CROFT AND INCLUDE LINKING PATHS
	BRAMPTON	
WESTPIT HILL	BIERLOW	PATHS IN RELATION TO HURLEY CROFT OAP HOUSING
BENTFIELD AVENUE	BRECKS	BOTH SIDES - THROUGHOUT
THE BROW	BRECKS	FROM BEECH AVENUE TO SCHOOL ENTRANCE AT THE TOP OF THE BROW
BAWTRY ROAD	BRINSWORTH	FOOTWAY - SURGERY SIDE - BONET LANE TO BRINSWORTH GRANGE OUTSIDE COMMUNITY CENTRE WEST BOUND TO BAWTRY ROAD. INCLUDE PATH FROM
BRINSFORD ROAD	BRINSWORTH	
BRINSWORTH LANE	BRINSWORTH	SCHOOL SIDE - CROFT ROAD TO 147
BRINSWORTH LANE	BRINSWORTH	BOTH SIDES - OUTSIDE SHOPS - FROM 33 TO BONET LANE
BRINSWORTH ROAD	BRINSWORTH	BRINSWORTH COMP SCHOOL - BOUNDARY TO BOUNDARY
GODRIC GREEN	BRINSWORTH	BOTH SIDES AT SIDE OF CARRIAGEWAY AND PATHS LEADING AROUND THE END OF
HIGHLOW VIEW	BRINSWORTH	BOTH SIDES ALONG SIDE THE CARRIAGEWAY - FROM LODGE WAY TO THE END
HOWLETT DRIVE	BRINSWORTH	KYNANCE CRESCENT TO BURNSALL CRESCENT - SCHOOL SIDE
LODGE WAY	BRINSWORTH	BOTH SIDES ALONG SIDE THE CARRIAGEWAY - FROM WHITEHILL LANE TO PIKE RO
PIKE ROAD	BRINSWORTH	BOTH SIDES ALONG SIDE THE CARRIAGEWAY - FROM 1 & 2 TO THE END
WHITEHILL LANE	BRINSWORTH	HOWARTH ROAD TO FOOTBRIDGE
BROOM LANE	BROOM	MEDICAL CENTRE BOUNDARY (NUMBER 70) TO OAKWOOD ROAD EAST
BROOM ROAD	BROOM	IN FRONT OF HOSPICE
BROOM VALLEY ROAD	BROOM VALLEY	TREHERNE ROAD TO BRUNSWICK ROAD - BOTH SIDES
CANKLOW ROAD	CANKLOW	FOOTWAY - MEDICAL CENTRE SIDE - CASTLE AVENUE TO WARDEN STREET
WOOD LANE	CANKLOW	BOTH SIDES - CANKLOW ROAD TO SCHOOL ENTRANCES
FREDERICK STREET	CATCLIFFE	ODD NUMBER SIDE - FROM SOUTH VIEW TERRACE INCLUDE LINK PATHS BETWEEN O
FREDERICK STREET	CATCLIFFE	ODD NUMBER SIDE - FROM SOUTH VIEW TERRACE INCLUDE LINK PATHS BETWEEN O
FREDERICK STREET	CATCLIFFE	ODD NUMBER SIDE - FROM SOUTH VIEW TERRACE INCLUDE LINK PATHS BETWEEN O
FREDERICK STREET	CATCLIFFE	ODD NUMBER SIDE - FROM SOUTH VIEW TERRACE INCLUDE LINK PATHS BETWEEN O
OLD SCHOOL LANE	CATCLIFFE	BOTH SIDES FROM MAIN STREET TO SCHOOL
SOUTH VIEW TERRACE	CATCLIFFE	FROM FREDERICK STREET TO (AND INCLUDE) STEPS NEAR 7. INCLUDE FOOTPATH
SOUTH VIEW TERRACE	CATCLIFFE	FROM FREDERICK STREET TO (AND INCLUDE) STEPS NEAR 7. INCLUDE FOOTPATH

ST MARYS DRIVE	CATCLIFFE	PATH ALONG BOUNDARY OF CLINIC
TRISTFORD CLOSE	CATCLIFFE	BOTH SIDES - INCLUDE PATH LINK THROUGH TO MAIN STREET
VICTORIA STREET	CATCLIFFE	FOOTWAYS - BOTH SIDES
CHATHAM STREET	CLIFTON	FOOTWAY SURGERY SIDE - DONCASTER ROAD TO ACROSS SURGERY BOUNDARY
CLIFTON LANE	CLIFTON	CLINIC SIDE - PARKFIELD ROAD TO CLIFTON CRESCENT NORTH
MIDDLE LANE	CLIFTON	BOTH SIDES - BADSLEY MOOR LANE THROUGH TO DONCASTER ROAD
DALTON LANE	DALTON	PATH IN FRONT OF SCHOOL BOUNDARY TO BOUNDARY
IVY FARM CROFT	DALTON	BOTH SIDES
LEVERTON WAY	DALTON	BOTH SIDES INCLUDE LINK PATHS (1 OF 2)
LEVERTON WAY	DALTON	BOTH SIDES INCLUDE LINK PATHS (2 OF 2)
MAGNA LANE	DALTON	BOTH SIDES - DONCASTER ROAD TO FAR DALTON LANE
MOUSEHOLE CLOSE	DALTON	BOTH SIDES
DOE QUARRY LANE	DINNINGTON	BOTH SIDES - LAUGHTON ROAD JUNCTION TO 14 DOE QUARRY LANE
LAUGHTON ROAD	DINNINGTON	BOTH SIDES - DOE QUARRY LANE JUNC TO CHURCH LANE
LEOPOLD STREET	DINNINGTON	BOTH SIDES - LAUGHTON ROAD TO LIDGETT LANE
LIDGETT LANE	DINNINGTON	SCHOOL SIDE - LEOPOLD STREET TO EDWARD STREET
LORDENS HILL	DINNINGTON	BOTH SIDES - EASTERN AVE TO DOE QUARRY LANE
NEW ROAD	DINNINGTON	BOTH SIDES - LIDGETT LANE TO LAUGHTON ROAD
COLERIDGE ROAD	EAST DENE	SCHOOL SIDE - CRANWORTH ROAD TO SCHOOL GATE
CRANWORTH ROAD	EAST DENE	SCHOOL SIDE - 1 TO COLERIDGE ROAD
DONCASTER ROAD	EAST DENE	BOTH SIDES - MIDDLE LANE TO FAR LANE
DONCASTER ROAD	EAST DENE	DONCASTER GATE TO ST ANNS ROAD TO INCLUDE CLIFTON PARK ENTRANCE AREA
FAR LANE	EAST DENE	BOTH SIDES DONCASTER ROAD TO NORTH ROAD
HALSBURY ROAD	EAST DENE	SCHOOL SIDE - 2 TO SCHOOL ENTRANCE
THE LANES	EAST DENE	ALL FOOTWAYS AND LINKING PATHS (1 OF 14 )
THE LANES	EAST DENE	ALL FOOTWAYS AND LINKING PATHS (2 OF 14 )
THE LANES	EAST DENE	ALL FOOTWAYS AND LINKING PATHS (3 OF 14 )
THE LANES	EAST DENE	ALL FOOTWAYS AND LINKING PATHS (4 OF 14 )
THE LANES	EAST DENE	ALL FOOTWAYS AND LINKING PATHS (5 OF 14 )
THE LANES	EAST DENE	ALL FOOTWAYS AND LINKING PATHS (6 OF 14 )
THE LANES	EAST DENE	ALL FOOTWAYS AND LINKING PATHS (7 OF 14 )
THE LANES	EAST DENE	ALL FOOTWAYS AND LINKING PATHS (8 OF 14 )
THE LANES	EAST DENE	ALL FOOTWAYS AND LINKING PATHS (9 OF 14 )
THE LANES	EAST DENE	ALL FOOTWAYS AND LINKING PATHS (10 OF 14 )
THE LANES	EAST DENE	ALL FOOTWAYS AND LINKING PATHS (11 OF 14 )
THE LANES	EAST DENE	ALL FOOTWAYS AND LINKING PATHS (12 OF 14 )
THE LANES	EAST DENE	ALL FOOTWAYS AND LINKING PATHS (13 OF 14 )
THE LANES	EAST DENE	ALL FOOTWAYS AND LINKING PATHS (14 OF 14 )
CRESWICK ROAD SERVICE ROAD	EAST HERRINGTHORPE	FOOTWAYS ALONG SERVICE ROAD
HIGH GREAVE PLACE	EAST HERRINGTHORPE	BOTH SIDES - FOOTWAYS ALONG SIDE CARRIAGEWAY
LADY OAK ROAD	EAST HERRINGTHORPE	BOTH SIDES - INCLUDE LINK PATHS (1 OF 2)
LADY OAK ROAD	EAST HERRINGTHORPE	BOTH SIDES - INCLUDE LINK PATHS (2 OF 2)
LAUDSDALE ROAD	EAST HERRINGTHORPE	SCHOOL SIDE - HERRINGTHORPE VALLEY ROAD TO LADY OAK ROAD
RIDGEWAY	EAST HERRINGTHORPE	FOOTWAY - MEDICAL CENTRE SIDE - HIGH GREAVE PLACE TO WOODGROVE ROAD
FITZWILLIAM ROAD	EASTWOOD	BOTH SIDES - ST ANNS ROUNDABOUT TO CRANWORTH ROAD
FITZWILLIAM ROAD	EASTWOOD	FRONT OF FIRE STATION - BOUNDARY TO BOUNDARY
RAWSON ROAD	EASTWOOD	YORK ROAD TO FITZWILLIAM ROAD - WEST SIDE
SHAKESPEARE ROAD	EASTWOOD	FROM FITZWILLIAM ROAD TO ACROSS BOUNDARY WITH THE MEDICAL CENTRE
ST ANNS ROAD	EASTWOOD	BOTH SIDES - ST ANNS ROUNDABOUT TO GRAFTON BRIDGE ROUNDABOUT
YORK ROAD	EASTWOOD	ACROSS SURGERY BOUNDARY TO RAWSON ROAD
CONSTABLE CLOSE	FLANDERWELL	BOTH SIDES - INCLUDE LINK PATHS THROUGH TO LADY CROFT ESTATE IN FRONT OF BUNGALOWS FROM MARKFIELD DRIVE TO COMMUNITY CENTRE AND THR
MARK GROVE	FLANDERWELL	
EAST BAWTRY ROAD		
SERVICE ROAD NORTH	GRANGE	FOOTPATH LEADING FROM MOORGATE ROAD TO SIDE OF 288
GREENSIDE	GREASBROUGH	BOTH SIDES - COACH ROAD TO SURGERY
MUNSBROUGH RISE	GREASBROUGH	BOTH SIDES - COACH ROAD TO BARBOT HILL ROAD

POTTER HILL	GREASBROUGH	MUNSBROUGH LANE TO COACH ROAD
CARVER CLOSE	HARTHILL	FOOTWAYS - BOTH SIDES
DE SUTTON PLACE	HARTHILL	FOOTWAYS - BOTH SIDES
DE SUTTON PLACE		
FOOTPATH 1	HARTHILL	DE SUTTON CLOSE TO CARVER CLOSE
PEREGRINE WAY	HARTHILL	FOOTWAYS - BOTH SIDES
PEREGRINE WAY		
FOOTPATH 1	HARTHILL	SIDE OF 15 PEREGRINE WAY
PEREGRINE WAY		
FOOTPATH 2	HARTHILL	REAR OF CORNER OF 17 (SMALL LENGTH FROM PEREGRINE WAY FOOTPATH 1)
PEREGRINE WAY		
FOOTPATH 3	HARTHILL	FROM 3 - 5 PEREGRINE WAY
PRYOR MEDE FOOTPATH 2	HARTHILL	PRYOR MEDE TO DE SUTTON PLACE
WOODALL LANE	HARTHILL	IN FRONT OF CLINIC - BOUNDARY TO BOUNDARY
BADSLEY MOOR LANE	HERRINGTHORPE	FOOTWAYS BOTH SIDES - BOUNDARY OF REHAB CTR TO FAR LANE, BACK TO BURNS
DUKES PLACE	HERRINGTHORPE	FOOTWAYS THROUGH OUT
DURHAM PLACE	HERRINGTHORPE	BOTH SIDES AND AROUND ELDERLY PERSONS COMPLEX (1 OF 2)
DURHAM PLACE	HERRINGTHORPE	BOTH SIDES AND AROUND ELDERLY PERSONS COMPLEX
HERRINGTHORPE CLOSE	HERRINGTHORPE	FOOTWAYS THROUGH OUT
HERRINGTHORPE VALLEY ROAD	HERRINGTHORPE	BOTH SIDES - WICKERSLEY ROAD TO FAR LANE
LONGFELLOW DRIVE	HERRINGTHORPE	FOOTWAYS THROUGH OUT (1 OF 6)
LONGFELLOW DRIVE	HERRINGTHORPE	FOOTWAYS THROUGH OUT (2 OF 6)
LONGFELLOW DRIVE	HERRINGTHORPE	FOOTWAYS THROUGH OUT (3 OF 6)
LONGFELLOW DRIVE	HERRINGTHORPE	FOOTWAYS THROUGH OUT (4 OF 6)
LONGFELLOW DRIVE	HERRINGTHORPE	FOOTWAYS THROUGH OUT (5 OF 6)
LONGFELLOW DRIVE	HERRINGTHORPE	FOOTWAYS THROUGH OUT (6 OF 6)
SHENSTONE ROAD	HERRINGTHORPE	FOOTWAY - SOUTH SIDE (SCHOOL SIDE) - CHAUCER ROAD TO HERRINGTHORPE VAL
SWINBURNE PLACE	HERRINGTHORPE	BOTH SIDES AND AROUND ELDERLY PERSONS COMPLEX BOUNDARY 485 HERRINGTHORPE VALLEY ROAD AROUND TO BOUNDARY 164 WICKERSL
WICKERSLEY ROAD	HERRINGTHORPE	
FERHAM ROAD	HOLMES	BOTH SIDES - BELMONT STREET TO SARAH STREET
HIGHTHORN ROAD	KILNHURST	ACROSS SURGERY BOUNDARY - 30 TO 32 HIGHTHORNE ROAD
HOOTON ROAD	KILNHURST	BOTH SIDES - KILNHURST BRIDGE TO VICTORIA STREET
RANDERSON DRIVE	KILNHURST	FOOTWAYS OUTSIDE MEADOW VIEW CARE HOME
VICTORIA STREET	KILNHURST	BOTH SIDES - WENTWORTH ROAD TO HOOTON ROAD
CAINE GARDENS	KIMBERWORTH	FOOTWAYS FROM MEADOWHALL ROAD TO BOTH ENDS OF THE CUL-DE-SAC
CHURCH STREET	KIMBERWORTH	BOTH SIDES - MEADOW HALL ROAD TO KIMBERWORTH ROAD
HIGH STREET	KIMBERWORTH	BOTH SIDES - OLD WORTLEY ROAD TO CHURCH STREET
KEPPEL VIEW ROAD	KIMBERWORTH	FROM O/S NO. 2 TO O/S NO. 12
MEADOWHALL ROAD	KIMBERWORTH	BOTH SIDES - RICHMOND PARK AVENUE TO ROLANDS CLOSE
UPPER WORTLEY ROAD	KIMBERWORTH	BOTH SIDES - BROOKHILL TO START OF DUAL CARRIAGEWAY
WORTLEY ROAD	KIMBERWORTH	SCHOOL SIDE - OLD WORTLEY ROAD JUNCTION TO OPPOSITE 504
	KIMBERWORTH	
CRANE ROAD	PARK	ROUGHWOOD ROAD TO SCHOOL ENTRANCE
KIMBERWORTH PARK ROAD	KIMBERWORTH PARK	BOTH SIDES - REDSCOPE CRESCENT TO MORLEY ROAD
	KIMBERWORTH	
LANGDON ROAD	PARK	ACROSS MEDICAL CENTRE BOUNDARY LANGDON ROAD TO GREAT PARK ROAD
	KIMBERWORTH	
MORLEY ROAD	PARK	BOTH SIDES - THROUGHOUT
	KIMBERWORTH	
ROUGHWOOD ROAD	PARK	CRANE ROAD TO SCHOOL ENTRANCE
	KIMBERWORTH	
SIMMONITE ROAD	PARK	BOUNDARY TO BOUNDARY CHERRY TREES NURSING HOME
ST JOHNS GREEN CIVIC AREA	KIMBERWORTH PARK	ALL HARD STANDING AREA
CHAPEL WAY	KIVETON PARK	CLINIC SIDE - WALES ROAD TO OPPOSITE 15
CHESTNUT AVENUE	KIVETON PARK	BOTH SIDES - WALES ROAD TO STORTH ROAD
PECK MILL VIEW	KIVETON PARK	FOOTWAYS THROUGH OUT
RED HILL	KIVETON PARK	FOOTWAYS 50M EITHER SIDE OF STATION ENTRANCE
STATION ROAD	KIVETON PARK	BOTH SIDES - RAILWAY BRIDGE TO ANSTON AVENUE
STORTH LANE	KIVETON PARK	BOTH SIDES - CHESTNUT AVENUE TO THE END - (OPP FAR SIDE BOUNDARY OF 2B

VICTORIA CLOSE	KIVETON PARK	FOOTWAY FROM VICTORIA COURT TO AROUND THE CUL-DE-SAC, TO STATION ROAD
VICTORIA COURT	KIVETON PARK	FOOTWAY FROM VICTORIA COURT FOOTPATH 1 TO VICTORIA CLOSE
VICTORIA COURT		
FOOTPATH 1	KIVETON PARK	FOOTWAY FROM STATION ROAD TO VICTORIA COURT
WALES ROAD	KIVETON PARK	BOTH SIDES - CHESTNUT AVENUE TO STATION ROAD INCLUDE FOOTBRIDGE BETWEEN
	LAUGHTON-EN-LE-	
HIGH STREET	MORTHEN	BOTH SIDES - CHURCH CORNER TO BOUNDARY WITH PROPERTY 60
	LAUGHTON-EN-LE-	
SCHOOL ROAD	MORTHEN	BOTH SIDES - OUTSIDE LAUGHTON JUNIOR SCHOOL
BAWTRY ROAD SERVICE		
ROAD 1 NORTH	LISTERDALE	SHOP SIDE - FROM CHEVRIL COURT TO MASONS ARMS AND ALSO INCLUDE RAMPS A
ADDISON ROAD	MALTBY	23 ADDISON ROAD TO LINDEN GROVE
ALDERSGATE COURT	MALTBY	ALL FOOTWAYS / PATHS AROUND ALDERSGATE COURT
ASCENSION CLOSE	MALTBY	BOTH SIDES - INCLUDE LINK OUTSIDE 1 - 8 AND 17 - 20 (1 OF 2)
ASCENSION CLOSE	MALTBY	BOTH SIDES - INCLUDE LINK OUTSIDE 1 - 8 AND 17 - 20 (2 OF 2)
BIRTLEY STREET	MALTBY	BOTH SIDES
BLYTH ROAD	MALTBY	OUTSIDE 8 (MEDICAL CENTRE) AND 62 (NURSING HOME)
BRAITHWELL ROAD	MALTBY	BOTH SIDES - HIGH STREET TO LILLY HALL ROAD
CHESTNUT GROVE	MALTBY	SCHOOL ENTRANCE - BETWEEN PROPERTIES 39 - 41
CLIFF HILL	MALTBY	BOTH SIDES - 22 TO LILLY HALL ROAD
DAVY DRIVE	MALTBY	SCHOOL SIDE - MANOR ROAD TO NORWOOD AVENUE
GRANGE LANE	MALTBY	BOTH SIDES - TICKHILL ROAD TO HIGHFIELD PARK
HIGH STREET	MALTBY	BOTH SIDES - BLYTH ROAD TO MUGLET LANE
LABURNUM ROAD	MALTBY	BOTH SIDES - INCLUDE PATH LINK BETWEEN 2 - 42
LARCH ROAD	MALTBY	SCHOOL SIDE - FROM ADDISON ROAD TO FAR BOUNDARY OF SCHOOL AND OUTSIDE
LESLIE AVENUE	MALTBY	BOTH SIDES - ROTHERHAM ROAD TO BEECH ROAD
LILLY HALL ROAD	MALTBY	SCHOOL SIDE - BRAITHWELL ROAD TO FAR SIDE SCHOOL ENTRANCE
MUGLET LANE	MALTBY	BOTH SIDES - HIGH STREET TO MORRELL STREET AND BOUNDARY TO BOUNDARY ST
MUGLET LANE	MALTBY	BOTH SIDES - HIGH STREET TO MORRELL STREET AND BOUNDARY TO BOUNDARY ST
REDWOOD DRIVE	MALTBY	SCHOOL SIDE - FROM ELM TREE ROAD TO PROPERTY 30
ROLLESTON AVENUE	MALTBY	FROM ROTHERHAM ROAD TO SCHOOL ENTRANCE
ROTHERHAM ROAD	MALTBY	BOTH SIDES - FROM CLIFFE HILL TO HIGH STREET AND ACROSS AMBULANCE STAT
ROTHERHAM ROAD	MALTBY	BOTH SIDES - FROM CLIFFE HILL TO HIGH STREET AND ACROSS AMBULANCE STAT
STRAUSS CRESCENT	MALTBY	BOTH SIDES - SCHOOL BOUNDARY TO BOUNDARY
TICKHILL ROAD	MALTBY	EVEN NUMBER SIDE - GRANGE LANE TO WALTERS ROAD AND BOTH SIDES HALITON
TICKHILL ROAD	MALTBY	EVEN NUMBER SIDE - GRANGE LANE TO WALTERS ROAD AND BOTH SIDES HALITON
WOODLAND GARDENS	MALTBY	ACROSS COMMUNITY CENTRE BOUNDARY
CORONATION BRIDGE	MASBROUGH	BOTH SIDES - KIMBERWORTH ROAD TO MASBROUGH STREET
MASBROUGH STREET	MASBROUGH	BOTH SIDES - CORONATION BRIDGE TO ROUNDABOUT
MIDLAND ROAD	MASBROUGH	ACROSS BUS DEPOT ENTRANCE
ORCHARD PLACE	MASBROUGH	BOTH SIDES - FOOTWAYS ALONG SIDE CARRIAGEWAY
ROBERT STREET	MASBROUGH	FOOTWAYS - INCLUDE AROUND COMPLEX
ST BEDES ROAD	MASBROUGH	BOTH SIDES - FOOTWAYS ALONG SIDE CARRIAGEWAY
VICTORIA STREET	MASBROUGH	FOOTWAYS - INCLUDE AROUND COMPLEX (1 OF 5)
VICTORIA STREET	MASBROUGH	FOOTWAYS - INCLUDE AROUND COMPLEX (2 OF 5)
VICTORIA STREET	MASBROUGH	FOOTWAYS - INCLUDE AROUND COMPLEX (3 OF 5)
VICTORIA STREET	MASBROUGH	FOOTWAYS - INCLUDE AROUND COMPLEX (4 OF 5)
VICTORIA STREET	MASBROUGH	FOOTWAYS - INCLUDE AROUND COMPLEX (5 OF 5)
MOORGATE ROAD	MOORGATE	BOTH SIDES - ALMA ROAD TO QUEENSWAY
CAPERNS ROAD	NORTH ANSTON	FOOTWAY PARALLEL TO CARRIAGEWAY THROUGHOUT - NORTH SIDE ASSET
CAPERNS ROAD	NORTH ANSTON	FOOTWAY PARALLEL TO CARRIAGEWAY THROUGHOUT - SOUTH SIDE ASSET
EDINBURGH DRIVE	NORTH ANSTON	SCHOOL SIDE - ALONG BOUNDARY OF JUNIOR AND INFANT SCHOOLS
PARK AVENUE	NORTH ANSTON	SCHOOL SIDE - ALONG BOUNDARY OF JUNIOR AND INFANT SCHOOL
QUARRY LANE	NORTH ANSTON	FOOTWAY NORTH SIDE - FROM NURSERY ROAD TO SURGERY
THE RISE	NORTH ANSTON	FOOTWAY THROUGHOUT
		FOOTPATH AROUND BOUNDARY OF ROTHERHAM COMMUNITY HEALTH CENTRE -
GREASBROUGH ROAD	NORTHFIELD	FROM O
ALBERT ROAD	PARKGATE	BOTH SIDES - HOLLYBUSH STREET TO NETHERFIELD LANE
ASHWOOD ROAD	PARKGATE	GREASBROUGH ROAD TO NUMBER 16
BARBERS AVENUE	PARKGATE	ACROSS HEALTH CENTRE BOUNDARY (NEAR BOUNDARY GREEN)
BROAD STREET	PARKGATE	BOTH SIDES FROM TAYLORS LANE TO RAWMARSH HILL
GREASBROUGH ROAD	PARKGATE	BOTH SIDES FROM BROAD STREET TO WESTFIELD ROAD

GRIFFITHS CLOSE	PARKGATE	BOTH SIDES TO THE END
MARSHALL CLOSE	PARKGATE	BOTH SIDES TO THE END
NETHERFIELD LANE	PARKGATE	FROM RAWMARSH HILL - ACROSS HEALTH CENTRE BOUNDARY
RAWMARSH HILL	PARKGATE	BOTH SIDES FROM BROAD STREET TO HIGH STREET
TURNER CLOSE	PARKGATE	BOTH SIDES TO THE END
VICTORIA ROAD	PARKGATE	BOTH SIDES TO THE END
HOLLINGS LANE	RAVENFIELD	10 HOLLINGS LANE TO MOOR LANE NORTH
LONGFIELD DRIVE	RAVENFIELD	FOOTWAY ALONG BOUNDARY OF ELIZABETH PARKIN CENTRE
MOOR LANE NORTH	RAVENFIELD	FOOTWAY -WEST SIDE FROM HOLLINS LANE TO RAVENFIELD PRIMARY SCHOOL
SMEATON CLOSE	RAVENFIELD	FOOTWAY ALONG BOUNDARY OF ELIZABETH PARKIN CENTRE
APOLLO STREET	RAWMARSH	BOTH SIDES TO THE END
BARBERS CRESCENT	RAWMARSH	BOTH SIDES - BARBERS AVENUE TO THE END
BELLOWS ROAD	RAWMARSH	ACROSS HEALTH CENTRE BOUNDARY INCLUDE BUS STOP AREA - INCLUDE LINK PAT
BLYTH AVENUE	RAWMARSH	BOTH SIDES FROM HIGH STREET TO DALE ROAD
BRAMELD ROAD	RAWMARSH	FOOTWAY LEADING TO RAWMARSH AND PARKGATE AGED PEOPLES CENTRE
CORONATION ROAD	RAWMARSH	KILNHURST ROAD TO THRYBERGH HALL ROAD - ODD NUMBER SIDE
DALE ROAD UNCLASSIFIED	RAWMARSH	SCHOOL ENTRANCE TO NEW STREET - SCHOOL SIDE
ESTATE ROAD	RAWMARSH	BOTH SIDES - MONKWOOD TO THROGATE
GREEN LANE	RAWMARSH	ACROSS BOUNDARY OF ST JOSEPHS SCHOOL
GREENFIELD	RAWMARSH	BOTH SIDES - FROM GREEN LANE TO THE END
HAUGH ROAD	RAWMARSH	ODD NUMBERED SIDE ONLY SIDES - BLYTH AVENUE TO SCOVELL AVENUE
HIGH STREET	RAWMARSH	BOTH SIDES - BLYTH AVENUE TO RAWMARSH HILL
HIGH STREET	RAWMARSH	FOOTWAY - AROUND SURGERY BOUNDARY JUNCTION WITH BELLOWS ROAD
KILNHURST ROAD	RAWMARSH	BOTH SIDES - DALE ROAD TO ST NICOLAS ROAD AND ACROSS BOUNDARY OF SANDH
KILNHURST ROAD	RAWMARSH	BOTH SIDES - DALE ROAD TO ST NICOLAS ROAD AND ACROSS BOUNDARY OF SANDH
MONKWOOD ROAD	RAWMARSH	BOTH SIDES - FROM MIDDLE AVENUE TO ESTATE ROAD
NEW STREET	RAWMARSH	DALE ROAD TO CHAPEL STREET - SCHOOL SIDE
POTTERY CLOSE	RAWMARSH	BOTH SIDES - BARBERS AVENUE TO THE END
ROSEHILL ROAD	RAWMARSH	FOOTWAY - MEDICAL CENTRE SIDE - MONKWOOD ROAD TO MIDDLE AVENUE
THE STEADLANDS	RAWMARSH	BOTH SIDES - INCLUDE LINK PATHS
THOROGATE	RAWMARSH	CLINIC SIDE - FROM THE PARADE TO BOUNDARY PROPERTY 1 AND BOTH SIDES -
THOROGATE	RAWMARSH	CLINIC SIDE - FROM THE PARADE TO BOUNDARY PROPERTY 1 AND BOTH SIDES -
WEDGEWOOD CLOSE	RAWMARSH	BOTH SIDES - ROCKCLIFFE ROAD TO THE END - INCLUDE LINKING FOOTPATHS TO
WEDGEWOOD CLOSE	RAWMARSH	BOTH SIDES - ROCKCLIFFE ROAD TO THE END - INCLUDE LINKING FOOTPATHS TO
WHITFIELD ROAD	RAWMARSH	BOTH SIDES - INCLUDE LINK PATHS
WILTON CLOSE	RAWMARSH	BOTH SIDES TO THE END
ALL SAINTS SQUARE	ROTHERHAM TOWN CENTRE	3M WIDTH ALONG FRONTAGE OF SHOPS AND BUILDINGS
BRIDGE STREET	ROTHERHAM TOWN CENTRE	BOTH SIDES - THROUGH LENGTH
BRIDGEGATE	ROTHERHAM TOWN CENTRE	3M WIDTH ALONG FRONTAGE OF SHOPS AND BUILDINGS
CHURCH STREET	ROTHERHAM TOWN CENTRE	3M WIDTH ALONG FRONTAGE OF SHOPS AND BUILDINGS TO INCLUDE NEW SEATING
CLIFTON HALL CAR PARK	ROTHERHAM TOWN CENTRE	CAR PARK
COLLEGE LANE	ROTHERHAM TOWN CENTRE	FULL LENGTH
COLLEGE ROAD	ROTHERHAM TOWN CENTRE	BOTH SIDES - FROM ROUNDABOUT TO MASBROUGH BRIDGE
COLLEGE STREET	ROTHERHAM TOWN CENTRE	3M WIDTH ALONG FRONTAGE OF SHOPS AND BUILDINGS
CORPORATION STREET	ROTHERHAM TOWN CENTRE	BOTH SIDES - THROUGHOUT
DOMINE LANE	ROTHERHAM TOWN CENTRE	BOTH SIDES - THROUGHOUT
DONCASTER GATE	ROTHERHAM TOWN CENTRE	BOTH SIDES - THROUGHOUT
EFFINGHAM SQUARE	ROTHERHAM TOWN CENTRE	3M WIDTH ALONG FRONTAGE OF SHOPS AND BUILDINGS WITH 3M WIDE STRIPS JOI
EFFINGHAM STREET	ROTHERHAM TOWN CENTRE	3M WIDTH ALONG FRONTAGE OF SHOPS AND BUILDINGS WITH 3M WIDE STRIPS JOI
FREDERICK STREET	ROTHERHAM TOWN CENTRE	3M WIDTH ALONG FRONTAGE OF SHOPS AND BUILDINGS WITH 3M WIDE STRIPS JOI

GREASBROUGH ROAD FOOTPATH	ROTHERHAM TOWN CENTRE	FROM CLUB (OPP CENTENARY ROAD EXIT SLIPWAY) TO JUNCTION WITH RIVER DON
HIGH STREET	ROTHERHAM TOWN CENTRE	3M WIDTH ALONG FRONTAGE OF SHOPS AND BUILDINGS WITH 3M WIDE STRIPS JOI
HOWARD STREET	ROTHERHAM TOWN CENTRE	3M WIDTH ALONG FRONTAGE OF SHOPS AND BUILDINGS WITH 3M WIDE STRIPS JOI
MAIN STREET	ROTHERHAM TOWN CENTRE	BOTH SIDES THROUGH OUT
MARKET PLACE	ROTHERHAM TOWN CENTRE	BOTH SIDES THROUGH OUT
MARKET STREET	ROTHERHAM TOWN CENTRE	3M WIDTH ALONG FRONTAGE OF SHOPS AND BUILDINGS WITH 3M WIDE STRIPS JOI
MOORGATE STREET	ROTHERHAM TOWN CENTRE	BOTH SIDES - MOORGATE ROAD TO HIGH STREET
RAWMARSH ROAD FOOTPATH	ROTHERHAM TOWN CENTRE	PATHS IN FRONT OF BAILEY HOUSE TO SUBWAY
RIVERSIDE WALK FOOTPATH	ROTHERHAM TOWN CENTRE	FROM BRIDGE STREET (REAR OF CORPORATION CAR PARK) TO PAST TESCO FOOTBR
SCALA CAR PARK	ROTHERHAM TOWN CENTRE	CAR PARK
SHIP HILL	ROTHERHAM TOWN CENTRE	BOTH SIDES THROUGH OUT
UPPER MILLGATE	ROTHERHAM TOWN CENTRE	3M WIDTH ALONG FRONTAGE OF SHOPS AND BUILDINGS WITH 3M WIDE STRIPS JOI
VICARAGE LANE	ROTHERHAM TOWN CENTRE	WHOLE LANE
WATER STREET	ROTHERHAM TOWN CENTRE	BOTH SIDES
WELLGATE	ROTHERHAM TOWN CENTRE	BOTH SIDES - DONCASTER GATE TO WELLGATE MOUNT
WELLGATE NORTH CAR PARK	ROTHERHAM TOWN CENTRE	CAR PARK
WESTGATE	ROTHERHAM TOWN CENTRE	MARKET PLACE TO SHEFFIELD ROAD
YORK ROAD CAR PARK	ROTHERHAM TOWN CENTRE	CAR PARK
HAWTHORNE AVENUE	SOUTH ANSTON	SCHOOL SIDE - LOCKWOOD AVE TO SHEFFIELD ROAD
HILLCREST DRIVE	SOUTH ANSTON	FROM HAWTHORNE AVENUE ALONG SHEFFIELD ROAD TO 1 HILLCREST DRIVE
ST JAMES AVENUE	SOUTH ANSTON	SURGERY SIDE - ST DAVIDS DRIVE TO LOCKWOOD AVENUE
FLANDERWELL LANE	SUNNYSIDE	BOTH SIDES - SYCAMORE AVENUE TO MAIN STREET
FLANDERWELL LANE	SUNNYSIDE	FOOTWAY FRONT OF 111 - 115
MEKYLL CLOSE	SUNNYSIDE	BOTH SIDES - INCLUDE LINK PATHS (1 OF 3)
MEKYLL CLOSE	SUNNYSIDE	BOTH SIDES - INCLUDE LINK PATHS (2 OF 3)
MEKYLL CLOSE	SUNNYSIDE	BOTH SIDES - INCLUDE LINK PATHS (3 OF 3)
ALISON CLOSE	SWALLOWNEST	FOOTPATHS - ALONG SIDE CARRIAGEWAY AND AROUND COMPLEX
HIGH STREET	SWALLOWNEST	BOTH SIDES THROUGHOUT
MAIN STREET	SWALLOWNEST	BOTH SIDES
ROTHERHAM ROAD	SWALLOWNEST	BOTH SIDES - MAIN STREET TO AUGHTON ROAD
SCHOOL STREET	SWALLOWNEST	BOTH SIDES
SHEFFIELD ROAD	SWALLOWNEST	BOTH SIDES - FROM ROUNDABOUT TO BOUNDARY 235
WALPOLE GROVE	SWALLOWNEST	BOTH SIDES OF ROAD AND PATHS EXTENDING OFF OF WALPOLE DRIVE (1 OF 2)
WALPOLE GROVE	SWALLOWNEST	BOTH SIDES OF ROAD AND PATHS EXTENDING OFF OF WALPOLE DRIVE 2 OF 2
WHARTON AVENUE	SWALLOWNEST	FOOTWAYS ALONG SIDE CARRIAGEWAY AND AROUND COMPLEX 1 OF 2
WHARTON AVENUE	SWALLOWNEST	FOOTWAYS ALONG SIDE CARRIAGEWAY AND AROUND COMPLEX 2 OF 2
WORKSOP ROAD	SWALLOWNEST	BOTH SIDES BETWEEN MANSFIELD ROAD TO WESLEY AVENUE
WORKSOP ROAD	SWALLOWNEST	BOTH SIDES - LODGE LANE TO AUGHTON LANE
BRIDGE STREET	SWINTON	BOTH SIDES - STATION STREET TO ROWMS LANE
BROADWAY	SWINTON	BOTH SIDES - 15A TO ROOKERY ROAD
CHURCH CLOSE	SWINTON	BOTH SIDES - INCLUDE LINK PATH
CHURCH STREET	SWINTON	BOTH SIDES - MILTON STREET TO QUEEN STREET
CROWN STREET	SWINTON	FROM QUEEN STREET TO SURGERY - ODD NUMBERED SIDE
EAST AVENUE	SWINTON	BOTH SIDES - VALLEY ROAD TO SOUTH AVENUE
LIME GROVE	SWINTON	BOTH SIDES - CALCOT PARK AVE TO LANDSDOWN CRESCENT AND 10M EITHER SIDE
LIME GROVE	SWINTON	BOTH SIDES - CALCOT PARK AVE TO LANDSDOWN CRESCENT AND 10M EITHER SIDE

PICCADILLY ROAD	SWINTON	BOTH SIDES - FITZWILLIAM STREET TO VALLEY ROAD
ROCKINGHAM ROAD	SWINTON	BOTH SIDES - WARREN VALE TO BROADWAY
ROOKERY ROAD	SWINTON	BOTH SIDES - BROADWAY TO 84
SOUTH AVENUE	SWINTON	BOTH SIDES - THROUGH OUT
VALLEY ROAD	SWINTON	BOTH SIDES - THROUGH OUT
CLOUGH BANK	THORNHILL	SCHOOL SIDE - HENLEY RISE TO CLOUGH ROAD
BROOK HILL	THORPE HESLEY	BOTH SIDES - UPPER WORTLEY ROAD TO WINDSOR ROAD
SOUGH HALL AVENUE	THORPE HESLEY	FOOTWAY - THORPE STREET TO SURGERY - ODD NUMBERED SIDE
SOUGH HALL ROAD	THORPE HESLEY	FOOTWAY - BROOK HILL TO SURGERY - ODD NUMBERED SIDE
BROCKHURST WAY	THRYBERGH	BOTH SIDES - INCLUDE LINK PATHS (1 OF 2)
BROCKHURST WAY	THRYBERGH	BOTH SIDES - INCLUDE LINK PATHS (2 OF 2)
CONERY CLOSE	THRYBERGH	BOTH SIDES - INCLUDE LINK PATHS (1 OF 3)
CONERY CLOSE	THRYBERGH	BOTH SIDES - INCLUDE LINK PATHS (2 OF 3)
CONERY CLOSE	THRYBERGH	BOTH SIDES - INCLUDE LINK PATHS (3 OF 3)
FINCH CLOSE	THRYBERGH	BOTH SIDES
FOXCOTE LEA	THRYBERGH	BOTH SIDES
GERARD AVENUE	THRYBERGH	IN FRONT OF COMMUNITY CENTRE
HARGRAVE PLACE	THRYBERGH	BOTH SIDES
MARCH BANK	THRYBERGH	BOTH SIDES
PARK CLOSE	THRYBERGH	BOTH SIDES - INCLUDE LINK PATHS (1 OF 3)
PARK CLOSE	THRYBERGH	BOTH SIDES - INCLUDE LINK PATHS (2 OF 3)
PARK CLOSE	THRYBERGH	BOTH SIDES - INCLUDE LINK PATHS (3 OF 3)
PARK LANE	THRYBERGH	SCHOOL SIDE - FROM JUNCTION VALE ROAD ALONG PARK LANE AND TO BOUNDARY
PARK LANE	THRYBERGH	THRYBERGH MEDICAL CENTRE SIDE - FROM JUNCTION PARK VALE DRIVE TO HOLLI
STAPLE GREEN	THRYBERGH	BOTH SIDES - THROUGHOUT
STAPLE GREEN	THRYBERGH	BOTH SIDES - THROUGHOUT
STAPLE GREEN	THRYBERGH	BOTH SIDES - THROUGHOUT
VALE ROAD	THRYBERGH	SCHOOL SIDE - PARK LANE TO SCHOOL ENTRANCE OPPOSITE VALE AVENUE
WARRENERS DRIVE	THRYBERGH	BOTH SIDES - THROUGHOUT
WELL DRIVE	THRYBERGH	BOTH SIDES - THROUGHOUT - INCLUDE LINK PATHS
WOOTTON COURT	THRYBERGH	BOTH SIDES - THROUGHOUT
ELGITHA DRIVE	THURCROFT	BOTH SIDES - ST WITHOLD AVE TO GREEN ARBOUR ROAD
GREEN ARBOUR ROAD	THURCROFT	BOTH SIDES - WOODHOUSE GREEN TO SCHOOL ROAD
LAUGHTON ROAD	THURCROFT	FOOTWAY ACROSS SURGERY 24 - 28 LAUGHTON ROAD
LOCKSLEY DRIVE	THURCROFT	SCHOOL SIDE - ALONG BOUNDARY OF SCHOOL BETWEEN 65 - 67
SCHOOL ROAD	THURCROFT	BOTH SIDES - THROUGH OUT
KIVETON LANE	TODWICK	FROM THE PASTURES NORTH TO NUMBER 55
ARUNDEL STREET	TREETON	FOOTWAY - EVEN NUMBERED SIDE FROM STATION ROAD TO SURGERY
FRONT STREET	TREETON	BOTH SIDES - WELL LANE TO WOOD LANE
HOLMES CRESCENT	TREETON	BOTH SIDES
WELL LANE	TREETON	STATION ROAD TO HIGH HAZEL ROAD JUNCTION - OUTSIDE 1 - 9 INCLUDE LINK
WOOD LANE	TREETON	BOTH SIDES - ZEBRA CROSSING NEAR ROTHER CRESCENT TO ROUNDABOUT
SCHOOL ROAD	WALES	SCHOOL SIDE - ORCHARD LANE TO BOUNDARY OF 45
BARNESLEY ROAD	WATH-UPON-DEARNE	BOTH SIDES - MELTON HIGH STREET TO WEST STREET
BRAMPTON ROAD	WATH-UPON-DEARNE	SCHOOL SIDE - 48 TO PAST SCHOOL TO 78
CHURCH STREET	WATH-UPON-DEARNE	WEST STREET TO MONTGOMERY ROAD
CLINIC ROAD	WATH-UPON-DEARNE	BOTH SIDES - FROM CHURCH STREET TO THE END - INCLUDE LINK PATHS TO CLI
CONSTABLE PLACE	WATH-UPON-DEARNE	BOTH SIDES - INCLUDE LINK PATHS THROUGH TO LADY CROFT ESTATE
DONCASTER ROAD	WATH-UPON-DEARNE	BOTH SIDES - ST JAMES CLOSE TO 107. ACROSS BOUNDARY OF AMBULANCE STATI
FESTIVAL ROAD	WATH-UPON-DEARNE	BOTH SIDES - SANDYGATE TO FITZWILLIAM AVENUE
FITZWILLIAM STREET	WATH-UPON-DEARNE	BOTH SIDES - FESTIVAL ROAD TO CHURCH STREET
HIGH STREET	WATH-UPON-DEARNE	DEARNE WAY TO MONTGOMERY SQUARE
HIGHFIELD	WATH-UPON-DEARNE	BOTH SIDES - DEARNEWAY TO NO 28

LADY CROFT	WATH-UPON-DEARNE	BOTH SIDES - INCLUDE LINK PATHS THROUGH LADY CROFT ESTATE (1 OF 2)
LADY CROFT	WATH-UPON-DEARNE	BOTH SIDES - INCLUDE LINK PATHS THROUGH LADY CROFT ESTATE (2 OF 2)
MANVERS WAY	WATH-UPON-DEARNE	ACROSS BOUNDARY OF FIRE STATION (NEAR MEADOWS ROAD)
MONTGOMERY ROAD	WATH-UPON-DEARNE	FOOTWAYS BOTH SIDES -
OAK ROAD	WATH-UPON-DEARNE	POPLAR DRIVE TO ELM WAY DAY CARE CENTRE SIDE
SANDYGATE	WATH-UPON-DEARNE	BOTH SIDES - FESTIVAL ROAD TO WATH WOOD ROAD
WAREHOUSE LANE	WATH-UPON-DEARNE	MONTGOMERY ROAD TO CHURCH STREET
WATH WOOD ROAD	WATH-UPON-DEARNE	SANDYGATE TO RACECOURSE ROAD
WEST STREET	WATH-UPON-DEARNE	BOTH SIDES - BISCAY WAY TO CHURCH STREET
MANSFIELD ROAD	WELLGATE	BOTH SIDES - THROUGHOUT
FRIERS CROFT	WENTWORTH	BOTH SIDES - THROUGHOUT
MAIN STREET	WENTWORTH	BOTH SIDES - THROUGHOUT
MELTON HIGH STREET	WEST MELTON	BOTH SIDES - BARNESLEY ROAD TO OAK LEA AVENUE
STOKEWELL ROAD	WEST MELTON	FOOTWAYS FROM OAK LEA AVE TO SCHOOL AND
HALL CLOSE AVENUE	WHISTON	ODD NUMBERED SIDE - FROM BOTH JUNCTIONS OF COW RAKES LANE
HUNGER HILL LANE	WHISTON	FOOTWAY SURGERY SIDE - HUNGER HILL ROAD TO BIRCHALL AVENUE
SAVILLE ROAD	WHISTON	SCHOOL SIDE - FROM DEWHILL AVE TO SCHOOL AND EAST BAWTRY ROAD TO SCHO
SORRELSYKES CLOSE	WHISTON	BOTH SIDES THROUGH OUT - INCLUDE LINK PATHS TO PROPERTIES (1 OF 3)
SORRELSYKES CLOSE	WHISTON	BOTH SIDES THROUGH OUT - INCLUDE LINK PATHS TO PROPERTIES (2 OF 3)
SORRELSYKES CLOSE	WHISTON	BOTH SIDES THROUGH OUT - INCLUDE LINK PATHS TO PROPERTIES (3 OF 3)
ASH GROVE	WICKERSLEY	ALONG FOOTWAY (EVEN NUMBER SIDE) AND TO NEAREST BUS STOP ON BAWTRY ROA
BAWTRY ROAD	WICKERSLEY	ROA
BAWTRY ROAD SERVICE ROAD 2 SOUTH	WICKERSLEY	BOTH SIDES - WICKERSLEY SCHOOL BOUNDARY TO SCHOOL BOUNDARY
DALE ROAD	WICKERSLEY	FOOTWAY - FROM 280 TO 300
MORTHEN ROAD	WICKERSLEY	FOOTWAYS BOTH SIDES - LENGTH OF ROAD
NORTHFIELD LANE	WICKERSLEY	BOTH SIDES - BAWTRY ROAD TO MOSS CLOSE
POPLAR GLADE	WICKERSLEY	BOTH SIDES - SCARBROUGH ROAD TO WARREN ROAD
ROSEMARY ROAD	WICKERSLEY	BOTH SIDES FROM BAWTRY ROAD TO CLINIC ENTRANCES
OCHRE DIKE WALK	WINGFIELD	CLINIC SIDE - FROM BAWTRY ROAD SERVICE ROAD - ACROSS CLINIC BOUNDARY
ROCKINGHAM WAY	WINGFIELD	FOOTWAY FROM TOWN LANE TO FENTON ROAD
ROUGHWOOD ROAD	WINGFIELD	FROM ROUGHWOOD ROAD TO OCHRE DIKE WALK
WINGFIELD ROAD	WINGFIELD	SCHOOL SIDE - WENSLEYDALE ROAD TO ROCKINGHAM WAY
BERNE SQUARE	WOODSETTS	BOTH SIDES - ROBINETS ROAD TO TEESDALE ROAD
WELLFIELD CRESCENT	WOODSETTS	FOOTWAY FROM DINNINGTON ROAD TO SURGERY
		BOTH SIDES - THROUGHOUT



## APPENDIX K – FOOTWAYS – ROUTES TO SCHOOLS

### East Area - Routes to Schools Footways

ASKAM ROAD	BRAMLEY	Odd number side - Gaunt Road to Bramley Grange Primary School
GAUNT ROAD	BRAMLEY	Odd number side Lidget Lane to Gaunt Road
HOWARD ROAD	BRAMLEY	School side - Main Street to Wayford Avenue
DALTON LANE	DALTON	Path in front of school boundary to boundary
DOE QUARRY LANE	DINNINGTON	Both sides - Laughton Road junction to 14 Doe Quarry Lane
LIDGETT LANE	DINNINGTON	School side - Leopold Street to Edward Street
KIVETON LANE	HARTHILL	From The Pastures north to number 55
CHESTNUT AVENUE	KIVETON	Both sides - Wales Road to Stoth Road
SCHOOL ROAD	PARK	School side - Orchard Lane to boundary of 45
STORTH LANE	KIVETON	Both sides - Chestnut Avenue to the end - (opp far side boundary of 2b)
HIGH STREET	PARK	Both sides - Church corner to boundary with property 60
SCHOOL ROAD	LAUGHTON	Both sides - outside Laughton junior school
BRAITHWELL ROAD	LAUGHTON	Both sides - outside Laughton junior school
CHESTNUT GROVE	MALTBY	Both sides - High Street to Lilly Hall Road
CLIFF HILL	MALTBY	School entrance - between properties 39 - 41
DAVY DRIVE	MALTBY	Both sides - 22 to Lilly Hall Road
LARCH ROAD	MALTBY	School side - Manor Road to Norwood Avenue
LILLY HALL ROAD	MALTBY	School side - from Addison Rd to far boundary of school and o/s Park Hill Lodge
MUGLET LANE	MALTBY	School side - Braithwell Road to far side school entrance
REDWOOD DRIVE	MALTBY	Both sides - High St to Morrell St and boundary to boundary St Marys School
ROLLESTON AVENUE	MALTBY	School side - from Elm Tree Road to property 30
STRAUSS CRESCENT	MALTBY	From Rotherham Road to school entrance
TICKHILL ROAD	MALTBY	Both sides - school boundary to boundary
EDINBURGH DRIVE	MALTBY	Even nos - Grange Ln to Walters Rd & both sides Haliton Gardens to Beresford
PARK AVENUE	NORTH ANSTON	School side - along boundary of junior and infant schools
ASHWOOD ROAD	NORTH ANSTON	School side - along boundary of junior and infant school
BARBERS CRESCENT	PARKGATE	Greasbrough Road to number 16
CORONATION ROAD	PARKGATE	Both sides - Barbers Avenue to the end
DALE ROAD (UNCLASSIFIED) ESTATE ROAD	RAWMARSH	Kilnhurst Road to Thrybergh Hall Road - Odd number side
GREEN LANE	RAWMARSH	School entrance to New Street - school side
HAUGH ROAD	RAWMARSH	Both sides - Monkwood Road to Throrogate
KILNHURST ROAD	RAWMARSH	Across boundary of St Josephs school
	RAWMARSH	Odd numbered side only sides - Blyth Avenue to Scovell Avenue
	RAWMARSH	Both sides - Dale Rd to St Nicolas Rd and Across bdry of Sandhill Primary Sch

MONKWOOD ROAD	RAWMARSH	Both sides - from Middle Avenue to Estate Road
NEW STREET	RAWMARSH	Dale Road to Chapel Street - School side
THOROGATE	RAWMARSH	Clinic side - From the parade to bdry property 1 and both sides - Sharpfield Ave
HAWTHORNE AVENUE	SOUTH ANSTON	School side - Lockwood Aveneu to Sheffield Road
HILL CREST DRIVE	SOUTH ANSTON	From Hawthorne Avenue along Sheffield Road to 1 Hillcrest Drive
RYTON ROAD	SOUTH ANSTON	Both sides - Sheffield Road to Rackford Road
FLANDERWELL LANE	SUNNYSIDE	Both sides - Sycamore Avenue to Main Street
FLANDERWELL LANE	SUNNYSIDE	Footway front of 111 - 115
BROADWAY	SWINTON	Both sides - 15a to Rookery Road
EAST AVENUE	SWINTON	Both sides - Valley R to South Avenue
LIME GROVE	SWINTON	Both sides - Calcot Pk Ave to Landsdown Cres & 10m each side of station entr
ROOKERY ROAD	SWINTON	Both sides - Broadway to 84
PARK LANE	THRYBERGH	School side - From junction Vale Rd along Park Ln and to boundary 6 Arran Hill
VALE ROAD	THRYBERGH	School side - Park Lane to school entrance opposite Vale Avenue
ELGITHA DRIVE	THURCROFT	Both sides - St Withold ave to Green Arbour Road
GREEN ARBOUR ROAD	THURCROFT	Both sides - Woodhouse Green to School Road
LOCKLSLEY DRIVE	THURCROFT	School side - Along boundary of school between 65 - 67
SCHOOL ROAD	THURCROFT	Both sides - through out
WOOD LANE	TREETON	Both sides - Zebra crossing near Rother crescent to roundabout
BRAMPTON ROAD	WATH-UPON-DEARNE	School side - 48 to past school to 78
CHURCH STREET	WATH-UPON-DEARNE	West Street to Montgomery Road
DONCASTER ROAD	WATH-UPON-DEARNE	Both sides - St James Cl to 107. Across bdry of Ambul stn. Across bdry of Beec
BAWTRY ROAD	WICKERSLEY	Both sides - Wickersley School boundary to school boundary
MORTHEN ROAD	WICKERSLEY	Both sides - Bawtry Road to Moss Close
NORTHFIELD LANE	WICKERSLEY	Both sides - Scarborough Road to Warren Road
WELLFIELD CRESCENT	WOODSETTS	Both sides - throughout

## **West Area - Routes to Schools Footways**

AUGHTON LANE	ASTON	Scool entr side of 64 Holderness Dri to school entr at 111 Aughton Lane
CHURCH LANE	ASTON	111 Church Lane to opposite 74 Church Lane
HOLDERNESS DRIVE	ASTON	Scool entr side of 64 Holderness Dr to school entr at 111 Aughton Lane
LODGE LANE	ASTON	East side path - From Worksop Road to boundary with 1 Lodge lane
LODGE LANE	ASTON	Across number 29 (nursery school)
LODGE LANE	ASTON	Across boundary to boundary Aston Lodge Primary School
AUGHTON ROAD	AUGHTON	Both sides - West Lane to High Street
HEIGHTON VIEW	AUGHTON	Footpaths around complex and from number 21 to Mason Avenue
MAIN STREET	AUGHTON	Both sides - Aston Lane to Hall Road
TURNSHAW AVENUE	AUGHTON	Both sides of road
BARING ROAD	BLACKBURN	School side - from Droppingwell Road around to motorway subway
KIMBERWORTH ROAD	BRADGATE	Both sides Union Street to Church Street
BEECH AVENUE	BRECKS	From Listerdale shopping centre past school and to Bawtry Rd - Even side
THE BROW	BRECKS	From Beech Avenue to school entrance at the top of The Brow
BRINSWORTH LANE	BRINSWORTH	School side - Croft Road to 147
BRINSWORTH ROAD	BRINSWORTH	Brinsworth Comp School - Boundary to boundary
HOWLETT DRIVE	BRINSWORTH	Kynance Crescent to Burnsall Crescent - school side
WHITEHILL LANE	BRINSWORTH	Howarth Road to footbridge
EAST BAWTRY ROAD S/ROAD	BROOM	Footpath leading from Moorgate Road to side of 288
HERRINGTHORPE VALLEY ROAD	BROOM	Both sides - Wickersley Road to Far Lane
BROOM VALLEY ROAD	BROOM VALLEY	Treherne Road to Brunswick Road - both sides
WOOD LANE	CANKLOW	Both sides - Canklow Road to school entrances
OLD SCHOOL LANE	CATCLIFFE	Both sides from Main Street to school
BADSLEY MOOR LANE	CLIFTON	F/ways both sides - Far Ln to 447 Badsley Moor Ln & across bdry of Rehab
MIDDLE LANE	CLIFTON	Both sides - Badsley Moor Lane through to Doncaster road
COLERIDGE ROAD	EAST DENE	School side - Cranworth Road to school gate
CRANWORTH ROAD	EAST DENE	School side - 1 to Coleridge Road
HALSBURY ROAD	EAST DENE	School side - 2 to school entrance
CRESWICK ROAD SERVICE RD	EAST HERRINGTHORPE	Footways along service road
LAUDSDALE ROAD	EAST HERRINGTHORPE	School side - Herringthorpe Valley Road to Lady Oak Road
MUNSBROUGH RISE	GREASBROUGH	Both sides - Coach Road to Barbot Hill Road
HERRINGTHORPE VALLEY ROAD	HERRINGTHORPE	Both sides - Wickersley Road to Far Lane
SHENSTONE ROAD	HERRINGTHORPE	Footway - South Side (School side) - Chaucer Rd to Herringthorpe V Rd
FERHAM ROAD	HOLMES	Both sides - Belmont Street to Sarah Street
HIGH STREET	KIMBERWORTH	Both sides - Old Wortley Road to Church Street

MEADOWHALL ROAD	KIMBERWORTH	Both sides - Richmond Park Avenue to Rolands Close
WORTLEY ROAD	KIMBERWORTH	School side - Old Wortley Road junction to opposite 504
CRANE ROAD	KIMBERWORTH PARK	Roughwood Road to school entrance
KIMBERWORTH PARK ROAD	KIMBERWORTH PARK	Both sides - Redscope Crescent to Morley Road
ROUGHWOOD ROAD	KIMBERWORTH PARK	Crane Road to school entrance
CLOUGH BANK	MASBROUGH	School side - Henley Rise to Clough Road
MOORGATE ROAD	MOORGATE	Both sides - Alma Road to Queensway
SCHOOL STREET	SWALLOWNEST	Both sides
SHEFFIELD ROAD	SWALLOWNEST	Both sides - From roundabout to boundary 235
HALL CLOSE AVENUE	WHISTON	Odd numbered side - from both junctions of Cow Rakes Lane
SAVILLE ROAD	WHISTON	School side - from Dewhill Ave to school and East Bawtry Rd to school
ROCKINGHAM WAY	WINGFIELD	From Roughwood Road to Ochre Dike Walk
ROUGHWOOD ROAD	WINGFIELD	School side - Wensleydale Road to Rockingham Way
WINGFIELD ROAD	WINGFIELD	Both sides - Robinets Road to Teesdale Road

## APPENDIX L – FOOTWAYS – HIGH PRIORITY - STRATEGIC ROUTES

(Medical centres, day care etc)

Road Name	District	Description
BROOM LANE	BROOM	MEDICAL CENTRE BOUNDARY (NUMBER 70) TO OAKWOOD ROAD EAST
BROOM ROAD	BROOM	IN FRONT OF HOSPICE
CANKLOW ROAD	CANKLOW	FOOTWAY - MEDICAL CENTRE SIDE - CASTLE AVENUE TO WARDEN STREET
ST MARYS DRIVE	CATCLIFFE	PATH ALONG BOUNDARY OF CLINIC
CHATHAM STREET	CLIFTON	FOOTWAY SURGERY SIDE - DONCASTER ROAD TO ACROSS SURGERY BOUNDARY
CLIFTON LANE	CLIFTON	CLINIC SIDE - PARKFIELD ROAD TO CLIFTON CRESCENT NORTH
MAGNA LANE	DALTON	BOTH SIDES - DONCASTER ROAD TO FAR DALTON LANE
CRANWORTH ROAD	EAST DENE	SCHOOL SIDE - 1 TO COLERIDGE ROAD
DONCASTER ROAD	EAST DENE	DONCASTER GATE TO ST ANNS RD TO INCLUDE CLIFTON PARK ENTR AREA
CRESWICK RD SERVICE RD	EAST HERRINGTHORPE	FOOTWAYS ALONG SERVICE ROAD
RIDGEWAY	EAST HERRINGTHORPE	FOOTWAY - MEDICAL CENTRE SIDE - HIGH GREAVE PLACE TO WOODGROVE ROAD
SHAKESPEARE ROAD	EASTWOOD	FROM FITZWILLIAM ROAD TO ACROSS BOUNDARY WITH THE MEDICAL CENTRE
YORK ROAD	EASTWOOD	ACROSS SURGERY BOUNDARY TO RAWSON ROAD
POTTER HILL	GREASBROUGH	MUNSBROUGH LANE TO COACH ROAD
BADSLEY MOOR LANE	HERRINGTHORPE	FOOTWAYS BOTH SIDES - BDRY OF REHAB CTR TO FAR LANE
WICKERSLEY ROAD	HERRINGTHORPE	BDRY 485 HERRINGTHORPE VALLEY RD AROUND TO BDRY 164 WICKERSLEY RD
HIGHTHORN ROAD	KILNHURST	ACROSS SURGERY BOUNDARY - 30 TO 32 HIGHTHORNE ROAD
CAINE GARDENS	KIMBERWORTH	FOOTWAYS FROM MEADOWHALL ROAD TO BOTH ENDS OF THE CUL-DE-SAC
KIMBERWORTH PARK RD	KIMBERWORTH PARK	BOTH SIDES - REDSCOPE CRESCENT TO MORLEY ROAD
LANGDON ROAD	KIMBERWORTH PARK	ACROSS MEDICAL CENTRE BOUNDARY LANGDON ROAD TO GREAT PARK ROAD
ST JOHNS GRN CIVIC AREA	KIMBERWORTH PARK	ALL HARD STANDING AREA
CHAPEL WAY	KIVETON PARK	CLINIC SIDE - WALES ROAD TO OPPOSITE 15
PECK MILL VIEW	KIVETON PARK	FOOTWAYS THROUGH OUT
VICTORIA CLOSE	KIVETON PARK	FOOTWAY FROM VICTORIA COURT TO AROUND THE CUL-DE-SAC, TO STATION RD
VICTORIA COURT F/PATH 1	KIVETON PARK	FOOTWAY FROM STATION ROAD TO VICTORIA COURT
ADDISON ROAD	MALTBY	23 ADDISON ROAD TO LINDEN GROVE
BLYTH ROAD	MALTBY	OUTSIDE 8 (MEDICAL CENTRE) AND 62 (NURSING HOME)
BRAITHWELL ROAD	MALTBY	BOTH SIDES - HIGH STREET TO LILLY HALL ROAD
MUGLET LANE	MALTBY	BOTH SIDES - HIGH STREET TO MORRELL STREET
CAPERNS ROAD	NORTH ANSTON	FOOTWAY PARALLEL TO CARRIAGEWAY THROUGHOUT - NORTH SIDE ASSET
CAPERNS ROAD	NORTH ANSTON	FOOTWAY PARALLEL TO CARRIAGEWAY THROUGHOUT - SOUTH SIDE ASSET
QUARRY LANE	NORTH ANSTON	FOOTWAY NORTH SIDE - FROM NURSERY ROAD TO SURGERY
THE RISE	NORTH ANSTON	FOOTWAY THROUGHOUT
GREASBROUGH ROAD	NORTHFIELD	F/PATH AROUND BDRY OF ROTHERHAM COMMUNITY HEALTH CENTRE
BARBERS AVENUE	PARKGATE	ACROSS HEALTH CENTRE BOUNDARY (NEAR BOUNDARY GREEN)
NETHERFIELD LANE	PARKGATE	FROM RAWMARSH HILL - ACROSS HEALTH CENTRE BOUNDARY
HOLLINGS LANE	RAVENFIELD	10 HOLLINGS LANE TO MOOR LANE NORTH
LONGFIELD DRIVE	RAVENFIELD	FOOTWAY ALONG BOUNDARY OF ELIZABETH PARKIN CENTRE
BELLOWS ROAD	RAWMARSH	ACROSS HEALTH CENTRE BOUNDARY INCLUDE BUS STOP AREA - INCL LINK PATH
BRAMELD ROAD	RAWMARSH	FOOTWAY LEADING TO RAWMARSH AND PARKGATE AGED PEOPLES CENTRE
HIGH STREET	RAWMARSH	BOTH SIDES - BLYTH AVENUE TO RAWMARSH HILL
ROSEHILL ROAD	RAWMARSH	FOOTWAY - MEDICAL CENTRE SIDE - MONKWOOD ROAD TO MIDDLE AVENUE
THOROGATE	RAWMARSH	CLINIC SIDE - FROM THE PARADE TO BOUNDARY PROPERTY 1 & BOTH SIDES
ST JAMES AVENUE	SOUTH ANSTON	SURGERY SIDE - ST DAVIDS DRIVE TO LOCKWOOD AVENUE
CROWN STREET	SWINTON	FROM QUEEN STREET TO SURGERY - ODD NUMBERED SIDE
BROOK HILL	THORPE HESLEY	BOTH SIDES - UPPER WORTLEY ROAD TO WINDSOR ROAD
SOUGH HALL AVENUE	THORPE HESLEY	FOOTWAY - THORPE STREET TO SURGERY - ODD NUMBERED SIDE
SOUGH HALL ROAD	THORPE HESLEY	FOOTWAY - BROOK HILL TO SURGERY - ODD NUMBERED SIDE
PARK LANE	THRYBERGH	THRYBERGH MEDICAL CTR SIDE - FR JUNCTION PARK VALE DR TO HOLLINGS LN
LAUGHTON ROAD	THURCROFT	FOOTWAY ACROSS SURGERY 24 - 28 LAUGHTON ROAD
ARUNDEL STREET	TREETON	FOOTWAY - EVEN NUMBERED SIDE FROM STATION ROAD TO SURGERY
CHURCH STREET	WATH-UPON-DEARNE	WEST STREET TO MONTGOMERY ROAD
CLINIC ROAD	WATH-UPON-DEARNE	BOTH SIDES - FROM CHURCH STREET TO THE END - INCLUDE LINK PATHS
DONCASTER ROAD	WATH-UPON-DEARNE	BOTH SIDES - ST JAMES CL TO 107. ACROSS BOUNDARY OF AMBULANCE STN
FITZWILLIAM STREET	WATH-UPON-DEARNE	BOTH SIDES - FESTIVAL ROAD TO CHURCH STREET
OAK ROAD	WATH-UPON-DEARNE	POPLAR DRIVE TO ELM WAY DAY CARE CENTRE SIDE
WAREHOUSE LANE	WATH-UPON-DEARNE	MONTGOMERY ROAD TO CHURCH STREET

WEST STREET UNCLASSIFIED	WATH-UPON-DEARNE	BOTH SIDES - BISCAY WAY TO CHURCH STREET
HUNGER HILL LANE	WHISTON	FOOTWAY SURGERY SIDE - HUNGER HILL ROAD TO BIRCHALL AVENUE
POPLAR GLADE	WICKERSLEY	BOTH SIDES FROM BAWTRY ROAD TO CLINIC ENTRANCES
ROSEMARY ROAD	WICKERSLEY	CLINIC SIDE - FROM BAWTRY ROAD SERVICE ROAD - ACROSS CLINIC BOUNDARY
SIMMONITE ROAD	WINGFIELD	BOUNDARY TO BOUNDARY CHERRY TREES NURSING HOME
BERNE SQUARE	WOODSETTS	FOOTWAY FROM DINNINGTON ROAD TO SURGERY

## APPENDIX M – MULTIHOV VEHICLE ROUTE

		LENGTH	ROAD
5	TRAVEL	10	Depot
10	TRAVEL	164	Sandbeck Way
15	TRAVEL	100	Denby Way
20	TRAVEL	17	Bawtry Road rbt
25	TRAVEL	820	Bawtry Road
30	TRAVEL	512	Rotherham Road
35	TRAVEL	188	Addison Road
40	SALT	169	Linden Drive
45	SALT	360	Redwood Drive
50	TRAVEL	50	Linden Grove
55	SALT	52	Redwood Drive
60	SALT	146	Elm Tree Road
65	SALT	213	Chestnut Grove
70	TRAVEL	114	Addison Road
75	SALT	366	Larch Road
80	TRAVEL	78	Larch Road
85	SALT	179	Chestnut Grove
90	TRAVEL	89	Chestnut Grove
95	SALT	216	Cedar Drive
115	TRAVEL	366	Rotherham Road
120	SALT	169	Rolleston Avenue
125	SALT	53	Rolleston Avenue
100	TRAVEL	17	Addison Road
105	SALT	222	Laburnum Road
110	TRAVEL	196	Cliff Hill
130	SALT	226	Rolleston Avenue
135	TRAVEL	315	Rotherham Road
140	TRAVEL	100	High Street
145	TRAVEL	158	Braithwell Road
150	SALT	226	Limesway
155	SALT	87	School Walk
160	SALT	166	Norwood Avenue
165	TRAVEL	110	Limesway
170	TRAVEL	88	School Walk
175	SALT	344	Norwood Avenue
180	SALT	69	Salisbury Road rbt
185	SALT	171	Norwood Avenue
190	SALT	288	Davy Drive
195	SALT	164	Manor Road
200	TRAVEL	108	Salisbury Road
205	SALT	184	Cheetham Drive
210	TRAVEL	57	Davy Drive
215	SALT	85	Cheetham Drive
220	TRAVEL	48	Cheetham Drive
225	TRAVEL	80	Davy Drive
230	SALT	522	Manor Road

235	SALT	High Street to Muglet Lane, TURN RIGHT	330	High Street
240	TRAVEL	Muglet Lane to Millard Lane, TURN RIGHT	134	Muglet Lane
245	TRAVEL	Millard Lane to Byron Road, STRAIGHT	135	Millard Road
250	TRAVEL	Byron Road to Carlyle Road, TURN RIGHT	119	Byron Road
255	TRAVEL	Carlyle Road to Millindale, TURN RIGHT	131	Carlyle Road
260	TRAVEL	Millindale to High Street, TURN LEFT	143	Millindale
265	SALT	High Street to Rotherham Road, STRAIGHT	412	High Street
270	TRAVEL	Rotherham Road to All Hallows Drive, TURN LEFT	419	Rotherham Road
275	SALT	All Hallows Drive to St Phillips Close, TURN RIGHT	54	All Hallows Drive
280	SALT	St Phillips Close to the end, U-TURN	45	St Phillips Close
285	SALT	St Phillips Close to All Hallows Drive, TURN LEFT	46	St Phillips Close
290	SALT	All Hallows Dr to St Bartholemews Cl, TURN LEFT	21	All Hallows Close
295	SALT	St Bartholemews Close to the end, U-TURN	32	St Bartholemews Close
300	SALT	St Bartholemews Cl to All Hallows Dr, TURN LEFT	37	St Bartholemews Close
305	SALT	All Hallows Drive to Rotherham Road, TURN LEFT	21	All Hallows Drive
310	TRAVEL	Rotherham Road to Carr Lane, TURN LEFT	91	Rotherham Road
315	TRAVEL	Carr Lane to St Barbaras Close, TURN LEFT	19	Carr Lane
320	SALT	St Barbaras Close to the end, U-TURN	43	St Barbaras Close
325	SALT	St Barbaras Close to Carr Lane, TURN LEFT	42	St Barbaras Close
330	TRAVEL	Carr Lane to Peak Lane, TURN RIGHT	1077	Carr Lane
335	TRAVEL	Peak Lane to High Hooton Road, STRAIGHT	931	Peak Lane
340	TRAVEL	High Hooton Road to Hooton Lane, TURN RIGHT	1408	High Hooton Road
345	TRAVEL	Hooton Lane to High Street, TURN RIGHT	1298	Hooton Lane
350	TRAVEL	High Street to St Johns Road, STRAIGHT	155	High Street
355	TRAVEL	St Johns Road to Common Road, TURN RIGHT	994	St Johns Road
360	TRAVEL	Common Road to Breck Lane, TURN LEFT	34	Common Road
365	TRAVEL	Breck Lane to Laughton Road, TURN LEFT	546	Breck Lane
370	TRAVEL	Laughton Road to School Street, TURN LEFT	248	Outgang Lane
375	SALT	School Street to East Street, STRAIGHT	78	School Street
380	SALT	East Street, to the end, U_TURN	135	East Street
385	SALT	East Street to School Street, STRAIGHT	125	East Street
390	SALT	School Street to Laughton Road, TURN LEFT	67	School Street
395	TRAVEL	Laughton Road to New Road, TURN LEFT	727	Laughton Road
400	TRAVEL	New Road to Nursery Road, TURN RIGHT	181	New Road
405	TRAVEL	Nursery Road to Dukeries Drive, TURN RIGHT	678	Nursery Road
410	SALT	Dukeries Dr to the jcn with Dukeries Dr, TURN RIGHT	43	Dukeries Drive
415	SALT	Dukeries Drive to Devonshire Drive, TURN RIGHT	126	Dukeries Drive
420	SALT	Devonshire Drive to Edinburgh Drive, TURN RIGHT	466	Devonshire Drive
425	SALT	Edinburgh Drive to Rutland Avenue, TURN LEFT	464	Edinburgh Drive
430	SALT	Rutland Avenue to Wellington Avenue, TUEN RIGHT	60	Rutland Avenue
435	SALT	Wellington Avenue to Edinburgh Drive, TURN RIGHT	294	Wellington Avenue
440	SALT	Edinburgh Dr to jcn with Edinburgh Dr, TURN RIGHT	264	Edinburgh Drive
445	SALT	Edinburgh Drive to Dukeries Drive, STRAIGHT	207	Edinburgh Drive
450	SALT	Dukeries Drive to Netherthorpe Way, TURN RIGHT	282	Dukeries Drive
455	SALT	Netherthorpe Way to Edinburgh Drive, TURN RIGHT	384	Netherthorpe Way
460	TRAVEL	Edinburgh Drive to Dukeries Drive, STRAIGHT	125	Edinburgh Drive
465	TRAVEL	Dukeries Drive to Netherthorpe Way, TURN LEFT	274	Dukeries Drive
470	SALT	Netherthorpe Way to Nursery Road, TURN LEFT	34	Netherthorpe Way
475	TRAVEL	Nursery Road to Park Avenue, TURN RIGHT	571	Nursery Road



480	SALT	Park Avenue to Lakeland Drive, TURN RIGHT	775	Park Avenue
485	TRAVEL	Lakeland Drive to Woodsetts Road, TURN LEFT	262	Lakeland Drive
490	TRAVEL	Woodsetts Road to Dinnington Road, TURN RIGHT	2070	Woodsetts Road
495	TRAVEL	Dinnington Road to Berne Square, TURN RIGHT	528	Dinnington Road
500	SALT	Berne Square to the end, U_TURN	74	Berne Square
505	SALT	Berne Square to Dinnington Road, TURN RIGHT	90	Berne Square
510	TRAVEL	Dinnington Road to Lindrick Road, TURN RIGHT	331	Dinnington Road
515	TRAVEL	Lindrick Road to Wellfield Crescent, TURN LEFT	266	Lindrick Road
520	SALT	Wellfield Crescent to Scholey Avenue, TURN LEFT	129	Wellfield Crescent
525	SALT	Scholey Avenue to Grange Avenue, TURN RIGHT	346	Scholey Avenue
530	SALT	Grange Avenue to Scholey Avenue, STRAIGHT	296	Grange Avenue
535	SALT	Scholey Avenue to Wellfield Crescent, TURN LEFT	223	Scholey Avenue
540	SALT	Wellfield Crescent to Lindrick Road, TURN LEFT	125	Wellfield Crescent
545	TRAVEL	Lindrick Road to Dinnington Road, TURN TURN LEFT	266	Lindrick Road
550	TRAVEL	Dinnington Road to Woodsetts Road, TURN LEFT	842	Dinnington Road
550	TRAVEL	Woodsetts Road to The Baulk, TURN LEFT	2464	Woodsetts Road
555	TRAVEL	The Baulk to Ryton Road, STRAIGHT	270	The Baulk
560	TRAVEL	Ryton Road to the A57 crossroads, STRAIGHT	604	Ryton Road
565	TRAVEL	Ryton Road to Sheffield Road (B class), TURN LEFT	138	Ryton Road
570	TRAVEL	Sheffield Rd (B class) to Hillcrest Dr, TURN RIGHT	269	Sheffield Road (B class)
575	SALT	Hillcrest Drive to the end, U-TURN	303	Hillcrest Drive
580	SALT	Hillcrest Dr to Sheffield Rd (B class) to the end, TURN RIGHT	300	Hillcrest Drive
585	TRAVEL	Sheffield Road (B class) to Hawthorne Avenue, TURN RIGHT	40	Sheffield Road (B class)
590	SALT	Hawthorne Avenue to Lockwood Avenue, TURN LEFT	430	Hawthorne Avenue
595	SALT	Lockwood Avenue to Windsor Walk, TURN RIGHT	148	Lockwood Avenue
600	SALT	Windsor Walk to Crowgate, TURN LEFT	395	Windsor Walk
605	TRAVEL	Crowgate to Dog Kennels Lane, STRAIGHT	167	Crowgate
610	TRAVEL	Dog Kennels Lane to Red Hill, STRAIGHT	1048	Dog Kennels Lane
615	TRAVEL	Red Hill to Hard Lane, TURN LEFT	1159	Red Hill
620	TRAVEL	Hard Lane to Union Street, STRAIGHT	1947	Hard Lane
625	TRAVEL	Union Street to Woodall Lane, TURN RIGHT	490	Union Street
630	TRAVEL	Woodall Lane to Pryor Mede, TURN LEFT	164	Woodall Lane
635	SALT	Pryor Mede to the end, U_TURN	493	Pryor Mede
640	SALT	Pryor Med to De Sutton Place, TURN LEFT	444	Pryor Mede
645	SALT	De Sutton Place to the end, U-TURN	204	De Sutton Place
650	SALT	De Sutton Place to Carver Close, TURN LEFT	201	De Sutton Place
655	SALT	Carver Close to the end, U TURN	289	Carver Close
660	SALT	Carver Close to Pryor Mede, TURN LEFT	336	Carver Close
665	SALT	Pryor Mede to Woodall Lane, TURN RIGHT	88	Pryor Mede
670	TRAVEL	Woodall Lane to Union Street, TURN LEFT	173	Woodall Lane
675	TRAVEL	Union Street to Hard Lane, STRAIGHT	479	Union Street
680	TRAVEL	Hard Lane to Station Road, TURN LEFT	1948	Hard Lane
700	SALT	Chapel Way to jcn with Mackinnon Avenue, U-TURN	355	Chapel Way
705	SALT	Chapel Way to Wales Road, TURN LEFT	355	Chapel Way
710	TRAVEL	Wales Road to Chestnut Avenue, TURN RIGHT	327	Wales Road
715	SALT	Chestnut Avenue to Storth Lane, STRAIGHT	254	Chestnut Avenue
720	SALT	Storth Lane to the end, U-TURN	150	Storth Lane
725	SALT	Storth Lane to the jcn with Storth Lane, TURN RIGHT	153	Storth Lane
730	SALT	Storth Lane to Manor Road, TURN LEFT	443	Storth Lane

735	SALT	Manor Road to The Square, TURN LEFT	269	Manor Road
740	TRAVEL	The Square to Wales Road, TURN LEFT	32	The Square
745	TRAVEL	Wales Road to Station Road, STRAIGHT	1093	Wales Road
750	TRAVEL	Station Road to Kiveton Lane, TURN LEFT	879	Station Road
685	TRAVEL	Station Road to Wales Road, STRAIGHT	915	Station Road
690	TRAVEL	Wales Road to Chapel Way, TURN LEFT	158	Wales Road
695	TRAVEL	Wales Rd, Kiveton to Wales Rd, Todwick, STRAIGHT	608	Wales Road, Kiveton
700	TRAVEL	Wales Road, Todwick to Todwick Road, STRAIGHT	1599	Wales Road, Todwick
705	TRAVEL	Todwick Road to Monksbridge Road, STRAIGHT	2270	Todwick Road
710	TRAVEL	Monksbridge Rd to Monksbridge Rd rbt, TURN LEFT	500	Monksbridge Road
715	TRAVEL	Monksbridge Road rbt to Outgang Lane, 1ST EXIT	23	Monksbridge Road rbt
720	TRAVEL	Outgang Lane to Outgang Lane rbt, STRAIGHT	466	Outgang Lane
725	TRAVEL	Outgang Lane rbt to Outgang Lane, 2ND EXIT	30	Outgang Lane rbt
730	TRAVEL	Outgang Lane to Station Road, STRAIGHT	164	Outgang Lane
735	TRAVEL	Station Road to Laughton Common Road, STRAIGHT	159	Station Road
740	TRAVEL	Laughton Common Rd to Green Arbour Rd, STRAIGHT	1309	Laughton Common Rd
745	TRAVEL	Green Arbour Road to Ivanhoe Road, TURN LEFT	890	Green Arbour Road
750	TRAVEL	Ivanhoe Road to St Edmunds Avenue, TURN RIGHT	240	Ivanhoe Road
755	SALT	St Edmunds Avenue to Elgitha Drive, TURN RIGHT	294	St Edmunds Avenue
760	TRAVEL	Elgitha Drive to Locksley Drive, TURN LEFT	79	Elgitha Drive
765	TRAVEL	Locksley Drive to St Withold Avenue, TURN LEFT	279	Locksley Drive
770	TRAVEL	St Withold Avenue to Elgitha Drive, TURN LEFT	109	St Withold Avenue
775	SALT	Elgitha Drive to Locksley Avenue, TURN RIGHT	265	Elgitha Drive
780	TRAVEL	Locksley Avenue to Green Arbour Road, TURN LEFT	98	Locksley Avenue
785	TRAVEL	Green Arbour Road to Woodhouse Green, STRAIGHT	386	Green Arbour Road
790	TRAVEL	Woodhouse Green to Kingsforth Lane, TURN RIGHT	526	Woodhouse Lane
795	TRAVEL	Kingsforth Lane to Cumwell Lane, STRAIGHT	2137	Kingsforth Lane
800	TRAVEL	Cumwell Lane to Bawtry Road, TURN LEFT	816	Cumwell Lane
805	TRAVEL	Bawtry Road to Hellaby rbt, U - TURN	73	Bawtry Road
810	TRAVEL	Hellaby rbt to Bawtry Road, 4TH EXIT	442	Hellaby rbt
815	TRAVEL	Bawtry Road to Bawtry Road rbt, TURN LEFT	278	Bawtry Road
820	TRAVEL	Bawtry Road rbt to Denby Way, 1ST EXIT	13	Bawtry Road
825	TRAVEL	Denby Way to Sandbeck Way, TURN LEFT	82	Denby Way
830	TRAVEL	Sandbeck Way to Hellaby depot, TURN LEFT	165	Sandbeck Way

## APPENDIX N – FOOTBRIDGE SALTING ACTION

### Route 1

#### Bridge 2

- 5 North ramp
- 10 New Wortley Road, Masbrough footbridge deck
- 15 South ramp

#### Bridge 3

- 5 East ramp
- 10 Whitehill Lane, Brinsworth footbridge deck
- 15 West ramp

#### Bridge 4

- 5 North ramp
- 10 Nursery Drive/ Church Lane, Catcliffe over Parkway footbridge deck
- 15 South ramp

#### Bridge 5

- 5 West ramp
- 10 Station Road, Treeton footbridge deck
- 15 East ramp

### Route 2

#### Bridge 1

- 5 North ramp
- 10 Bawtry Road, Wickersley (Comprehensive School) footbridge deck
- 15 South ramp

#### Bridge 2

- 5 West ramp
- 10 Station Road, Kiveton Park (north) footbridge deck
- 15 East ramp

#### Bridge 3

- 5 East ramp
- 10 Station Road, Kiveton Park (south) footbridge deck
- 15 South ramp

**APPENDIX O – WORK INSTRUCTION FOR WINTER SERVICE**

<b>SP/021/WI/03</b>	<b>Winter Services</b>
---------------------	------------------------

**1.0 PURPOSE**

1.1 To ensure that winter services are dealt with in the appropriate manner and to the required time scales.

**2.0 SCOPE**

This work instruction applies to the filling, replacement and provision of new salt bins. The monitoring of the Icelert system, Met Desk reports and other information to manage the precautionary salting operation. Dealing with winter services reports not covered by salt bins or precautionary salting.

**3.0 REFERENCES**

- 3.1 Highways Act.
- 3.2 Data Protection Act.
- 3.3 Symology Insight database.
- 3.4 Symology Insight Online Help.
- 3.5 MapInfo mapping software.
- 3.6 RBT Connect.
- 3.7 DfT Routine & Winter Maintenance Code.
- 3.8 DfT Code of Practice for Maintenance Management (Winter Maintenance Supplement).
- 3.9 Streetpride Service Winter Service Manual.
- 3.10 Assessment & Design Team Action Plan.

**4.0 RESPONSIBILITIES**

- 4.1 The Head of Service is responsible for approving this work instruction, and for any changes in policy and/or practices in relation to this work instruction.
- 4.2 The Senior Engineer, Assessment & Design Team is responsible for implementing, controlling and monitoring the adherence to this work instruction.
- 4.3 All staff are responsible for complying with this work instruction.

**5.0 DEFINITIONS**

- 5.1 Icelert System – Weather monitoring stations placed throughout Rotherham.
- 5.2 RBT – Rotherahm M B C and BT partnership.
- 5.3 DfT – Department of Transport.
- 5.4 “White Out” – Where there is continuous snowfall or lying snow, and/or when there are continuous freezing conditions.
- 5.5 “Non White Out” – When snow and/or freezing conditions are only of short duration, less than half a day.

**6.0 PROCEDURE**

**6.1 Salt Bins**

6.1.1 Salt bins are managed in line with the Winter Services – Salt Bin – Flow Chart, [SP/021/F70](#).

**6.2 Precautionary Salting/Snow Clearing**

6.2.1 Precautionary salting/snow clearing is managed in line with the Winter Services – Precautionary Salting/Snow Clearing – Flow Chart, [SP/021/F71](#).

**6.3 Reports**

6.3.1 Reports for winter services not covered by salt bins or precautionary salting/snow clearing are managed in line with the Winter Services – Reports – Flow Chart, [SP/021/F72](#).

## **7.0 RELATED FORMS AND SCHEDULES**

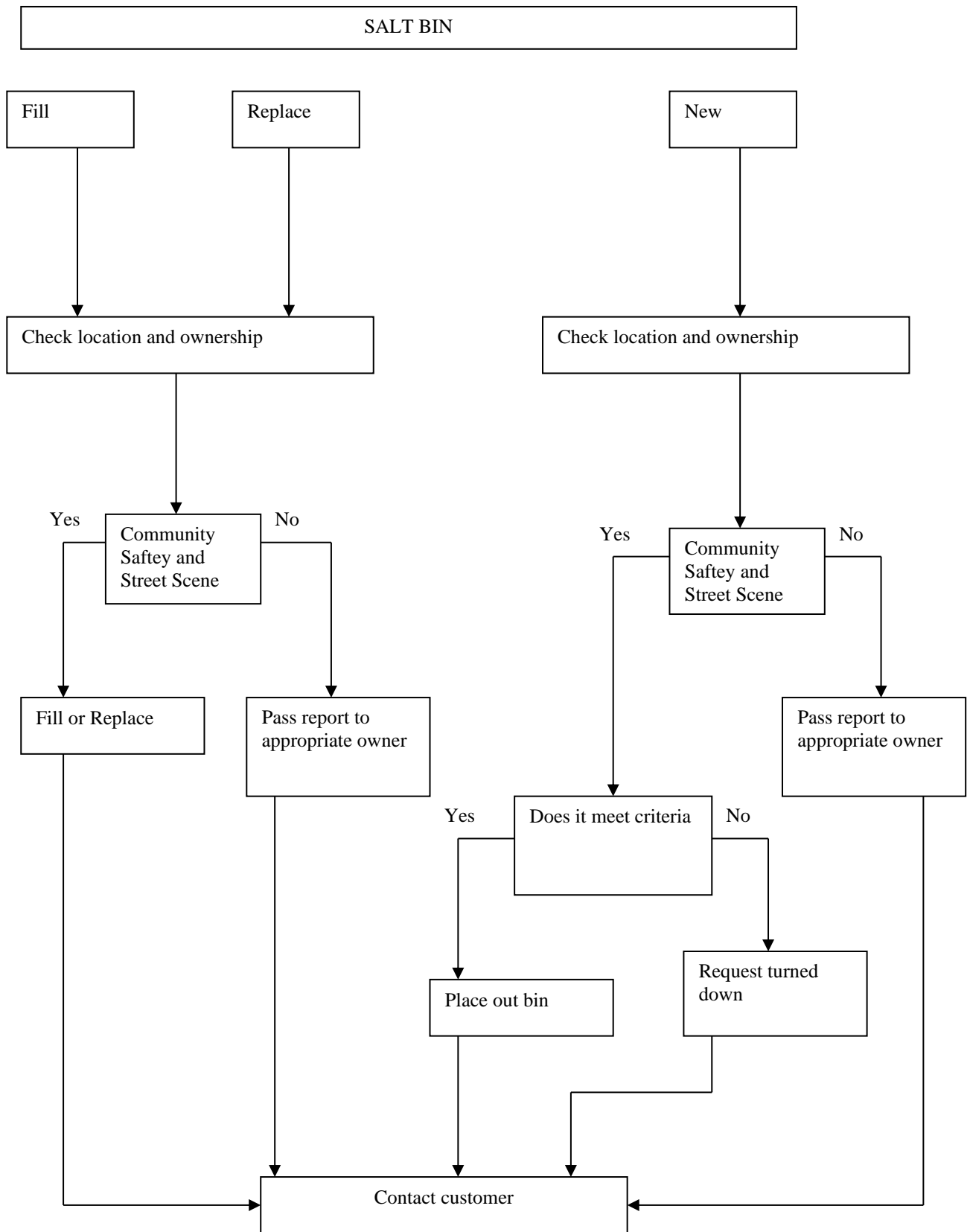
7.1 Forms that relate to this work instruction are:

Form [SP-021-F67](#)-PreSaltRecord.

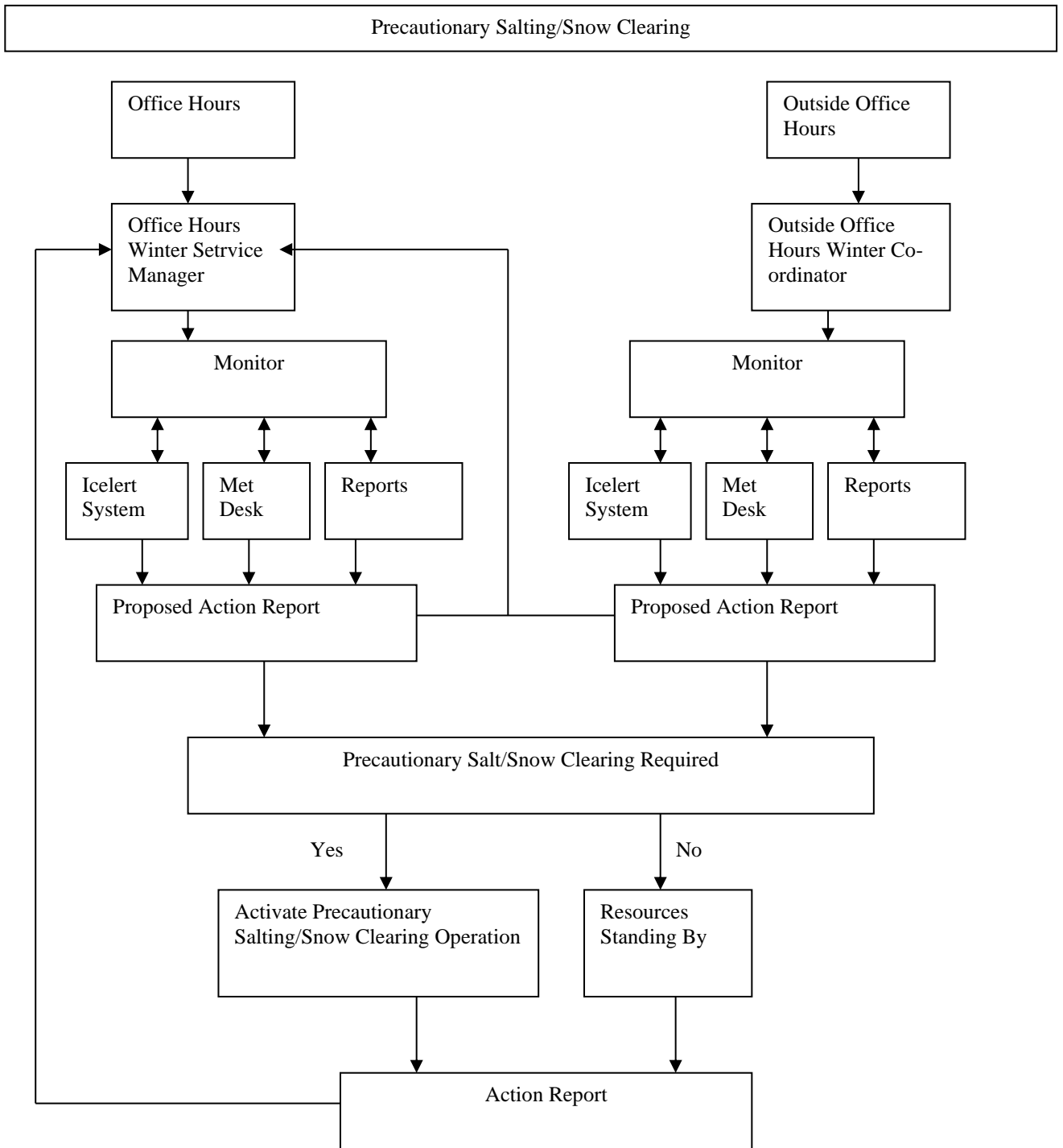
Form [SP-021-F68](#)-SaltBinLabel.

Form [SP-021-F69](#)-WMDAS.

**Winter Service – Salt Bin – Flow Chart  
(EDS/SP/PR/021)(SP/021/WI/03)**



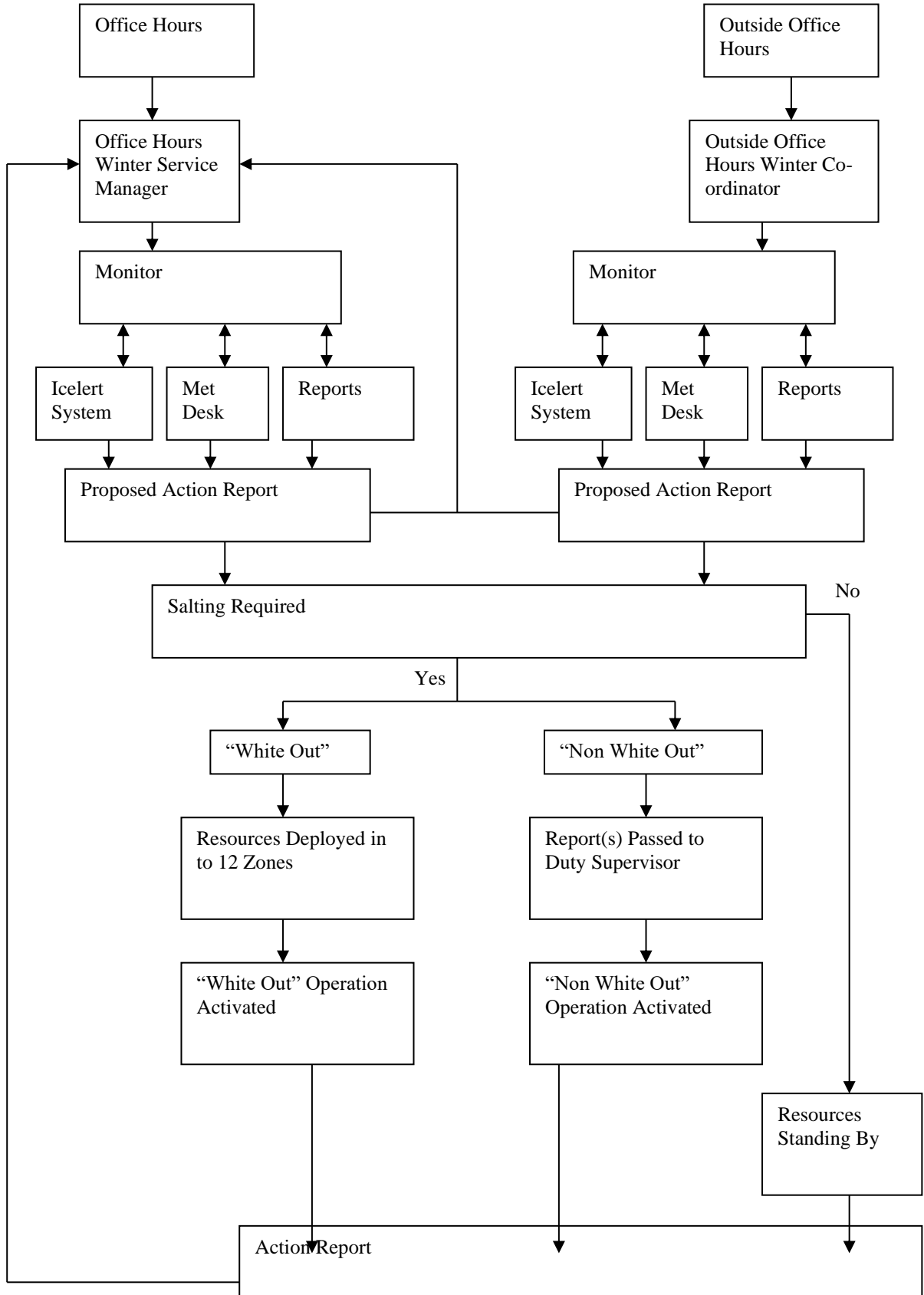
**Winter Service – Precautionary Salting/Snow Clearing – Flow Chart  
(EDS/SP/PR/021)(SP/021/WI/03)**



# Winter Service – Reports – Flow Chart (EDS/SP/PR/021/WI/03)

Reports

**(EDS/SP/PR/021)(SP/021/WI/03)**





# Winter Service – Precautionary Salting and Supervisory Patrol Record

PRECAUTIONARY SALTING AND SUPERVISORY PATROL RECORD (Revised 09/03/18)																	
Supervisor				Co-ordinator				<div style="border: 1px solid black; padding: 5px; display: inline-block;">Submit Email</div>									
Date			Start Time			Finish Time											
				Hours													
In Hours/Out Hours				Gate Setting													
Task Number																	
Action Tak																	
Vehicle Ref	Fleet No	Route	Driver	Clock No	Salt 1			Salt 2			Salt 3			Salt 4			Comments
					Out	In	Hrs	Out	In	Hrs	Out	In	Hrs	Out	In	Hrs	
<b>Equipment Problems</b>																	
<b>Supervisor Patrol Comments</b>																	
<b>Precautionary Salt Comments</b>																	
<b>Routes Checked on Completion</b>																	

## Winter Service – Daily Action Sheet

DATE:
MAIN FORECAST DETAILS:
PROPOSED ACTION:
ACTION TAKEN:

FOOTBRIDGES PROPOSED ACTION:
FOOTBRIDGES ACTION TAKEN:

TOWN CENTRE PROPOSED ACTION:
TOWN CENTRE ACTION TAKEN:

NOTIFICATIONS			
Designation	Name/Initials	Time	Comments
Co-ordinator			
Duty Supervisor			
Duty Supervisor			
R.T.C.			
Date entered on Icelert by:			

## **APPENDIX P – WEIGHBRIDGE METHOD STATEMENT**

**Method Statement: MS HDS 04**

**Description of work: Use of the Axle Weighbridge – Supaweigh 4000**

**Location: Hellaby Depot**

**Sequence of Operations:**

**Option for vehicles that are fitted with a transponder:**

1. The operative must wear the correct PPE for the depot
2. Ensure the Supaweigh is displaying '0 0 0 0 0'
3. Stop the vehicle at least 4 metres from the axle weigher
4. Engage crawler gear, if available, and proceed in a controlled manner at a steady speed not exceeding 5 km/h. Do not apply the brake at any stage of the weighing and do not accelerate
5. Each axle weight will be displayed as it passes over the axle weigher
6. Continue to drive until the last axle has cleared the axle weigher
7. If the vehicle has travelled too fast then the word 'FAST' will be displayed on the Supaweigh and the driver will have to return to the start and re-weigh
8. Drive the vehicle to the area to be loaded with the required material i.e. rock salt.
9. Repeat steps 1 to 7 to obtain a fully laden weight
10. Drive the vehicle away from the weighbridge area and exit the depot
11. When the vehicle re-enters the depot repeat steps 1 to 7 to obtain the weight of material used

**Option for vehicles that are not fitted with a transponder:**

1. The operative must wear the correct PPE for the depot
2. The operative will go to the stores and present their requisition to collect material (which has been authorised and signed by the appropriate manager) to the stores personnel
3. The stores personnel will accompany the operative to the weighbridge
4. Ensure the Supaweigh is displaying '0 0 0 0 0'
5. Stop the vehicle at least 4 metres from the axle weigher
6. Engage crawler gear, if available, and proceed in a controlled manner at a steady speed not exceeding 5 km/h. Do not apply the brake at any stage of the weighing and do not accelerate
7. Each axle weight will be displayed as it passes over the axle weigher
8. Continue to drive until the last axle has cleared the axle weigher
9. If the vehicle has travelled too fast then the word 'FAST' will be displayed on the Supaweigh and the driver will have to return to the start and re-weigh
10. Stop the vehicle
11. The stores personnel will enter the vehicle registration and press 'Enter' twice on the weighbridge instrument panel
12. The stores personnel will enter the 'service area' on the keypad when 'Customer?' is displayed and press enter
13. When requested to do so by the stores personnel, drive the vehicle to the area to be loaded with the required material i.e. rock salt.
14. Repeat steps 1 to 10 to obtain a fully laden weight
15. Drive the vehicle away from the weighbridge area

**Never:**

Operate the equipment until you have been trained and are familiar with the controls  
Smoke or consume food /drink whilst operating the machinery  
Leave keys in an unattended vehicle  
Overload the vehicle

**Hazards:**

Slip, trip and fall

**Supervision:**

The supervisor will ensure that the safe means of working is complied with, and will directly control all work. The supervisor will liaise with the line manager concerning any issues out of his control

**Training:**

All operatives will be suitably and sufficiently trained to carry out all the activities safely  
The supervisor will ensure that all operatives are complying with the above

**Precautions and Equipment required before work commences, the line manager shall:**

Ensure that all persons are trained to carry out the task.  
Ensure that all persons have seen and understood the risk assessment / method of work  
Provide suitable and sufficient PPE

**Environmental Controls:**

Every effort is to be made to keep noise, dust and waste levels to a minimum, and to ensure that they do not cause a hazard or become a nuisance to others.  
Working areas will be tidied regularly and waste removed to Approved Waste Disposal sites or recycling area.

**Personal Protective Equipment, First aid and emergency procedures:**

All employees and sub-contractors will wear protective footwear, high visibility clothing at all times whilst on site. Other PPE such as gloves, safety helmet, eye protection, hearing protection, respiratory protection, and other protective clothing will be issued and worn as required.  
All employees will be made aware of the first aid/ emergency procedures.

## APPENDIX Q - WEIGHBRIDGE RISK ASSESSMENT

COMMUNITY SAFETY & STREET SCENE

Page 1 of 3

### RISK ASSESSMENT RECORD - MANAGEMENT OF H & S AT WORK REGS

PREMISES/SITE LOCATION: Hellaby Depot

WORK ACTIVITY: Use of Supaweigh 4000 weighbridge

ASSESSOR: Unknown

REVIEWED/REVISED BY: N. Ayrton DATE REVIEWED/REVISED: September 2019

NEXT REVIEW DATE:

1. HAZARDS IDENTIFIED	2. RISK RATING	3. PEOPLE AT RISK	4. CONTROLS	5. COMMENTS/ACTION/RECOMMENDATIONS
Vehicle Roadworthiness/ Drivers responsibilities	High	Employees	A pre-start check is to be carried out on every vehicle before use (including plant) this is then to be recorded daily onto a daily check sheet. Any defects are to be reported immediately to the transport coordinator. All drivers are responsible for the security of their vehicle and all drivers are to wear seat belts fitted. All drivers are to produce a current driving license for checking every 6 months as in line with council policy/procedure. No keys are to be left in unattended vehicles	Daily check sheet training can be obtained from the CTU  All drivers are informed about vehicle security i.e. "toolbox talk"  Driving license are to be checked by the CTU (every 6 months)
Unauthorized drivers	High	Employees	All drivers of fleet and hired vehicles are to be "passed out" by the CTU. All vehicles are to be locked when exited by the driver (except where an operative is left in the vehicle)	
Reversing vehicle	Medium	Employees	Wear high viz clothing and other PPE. There is a one way system for entry and exit. All operatives are to be informed of "a guide to safe reversing" document. Banksman training to be conducted by the CTU	All vehicles up to 3.5t to be fitted with reversing bleeper's .All vehicles above 7.5t to be fitted with revering bleeper's plus reversing cameras (wherever practicable)
Unloading/Loading materials	Medium	Employees	Ensure that all unauthorized persons are kept clear of the working area. Signalers/slingers to wear high viz clothing and be adequately trained. Ensure that the right capacity machine is used for the task. All drivers to be trained to CTA standard or equivalent all drivers are to follow the safe method of work. All lifting equipment is to comply with LOLER/PUWER regulations	
Poor Maintenance	High	Employees	Ensure that manufacturers schedules are complied with & driver defect inspections are carried out as per the PUWER regulations	Driver defect training can be obtained from the CTU
Access and Egress of vehicle	Medium	Employees	Keep steps etc clean ensure good footwear is worn .Wherever possible. Do not egress vehicle into live traffic routes.	

**RISK ASSESSMENT RECORD - MANAGEMENT OF H & S AT WORK REGS**

PREMISES/SITE LOCATION: Hellaby Depot

WORK ACTIVITY: Use of Supaweigh 4000 weighbridge

ASSESSOR: Unknown

REVIEWED/REVISED BY: N. Ayrton    DATE REVIEWED/REVISED: September 2019  
 NEXT REVIEW DATE:

1. HAZARDS IDENTIFIED	2. RISK RATING	3. PEOPLE AT RISK	4. CONTROLS	5. COMMENTS/ACTION/RECOMMENDATIONS
Falling Materials	Medium	Employees	All loads are to be secured by the correct means i.e. ratchet straps, nets etc vehicles are not to be overloaded (on plant do not overload buckets, skips etc) All salt is to be raked through gritter (not left loose on the top) using the scaffolding provided. Persons to be kept out of the loading area .Stacking areas should be clearly marked and on level ground with good clearance for lifting. Fit ROP cage to vehicle as per the PUWER regulations	
Physical injury due to contact with items etc	Medium	Employees	Ensure that operatives wear the correct PPE and instruction given on its use. I.e. Gloves boots, safety glasses ear defenders, overalls etc. A first aid box to be present on site at all times. Operatives to be trained in basic first aid	
Slips, Trips and Falls	Medium	Employees	Keep site clean and tidy at all times.	
Manual Handling	Low	Employees	Ensure that an assessment is carried out before work commences. Reduce the need to handle materials & provide lifting aids where possible. Ensure that operatives are trained on manual handling	Ensure that operatives attend a training course and refresh every 5 years
Exposed to extreme weather conditions etc	Low	Employees	Ensure that adequate PPE is provided	
Working Alone	Low	Employees	Ensure that the supervisor is aware of where you are working and have constant communication with them i.e. mobile phone	

**RISK ASSESSMENT RECORD - MANAGEMENT OF H & S AT WORK REGS**

PREMISES/SITE LOCATION: Hellaby Depot

WORK ACTIVITY: Use of Supaweigh 4000 weighbridge

ASSESSOR: Unknown

REVIEWED/REVISED BY: N. Ayrton    DATE REVIEWED/REVISED: September 2019  
 NEXT REVIEW DATE:

1. HAZARDS IDENTIFIED	2. RISK RATING	3. PEOPLE AT RISK	4. CONTROLS	5. COMMENTS/ACTION/RECOMMENDATIONS
Violence at work	Low	Employees	Confrontation is to be avoided at all times even if it means walking away and leaving your tools etc. When walking away try to get to your vehicle, if this is not an option try to get where people are present, i.e. shops etc .Any confrontation should be reported to your line manager immediately. All operatives to be instructed on the above	All operatives to attend appropriate training courses
Working on the Public Highway and Contact with vehicles	Low	Employees	Traffic management to chapter 8.Wear high viz clothing and other appropriate PPE. All supervisors and operatives to be adequately trained NRSWA to be followed. . "Safety at street works and road works a code of practice" booklet is to be followed	Only class 3 high viz vests to be worn
Contact with Hazardous substances	Low	Employees	Ensure that a COSHH assessment is carried out and provided before use. Provide appropriate PPE and instruct operatives on its use. Wash Hands before eating etc. Provide water proof gloves, boots etc use water proof plasters on cuts etc	
Exposure to Noise/Dust/Vibration	Low	Employees	Ensure that operatives wear the appropriate PPE, i.e. eye protection/ ear protection/ gloves/ dust mask/boots/overalls/high viz clothing. All operatives are to be fully trained on equipment. All operatives are to fill in the daily vibration "Time on tools" sheet. All operatives are health screened for noise/vibration and controls put into place for operatives most at risk.	Always try to obtain the lowest vibratory equipment that's practicable Health and Safety section to check vibration levels at agreed intervals