

Recreation
Ground

Hall

School

Copeland
Lodge

RDF0001

116m

111m

RDF0001, Ivanhoe Road, Thurcroft, S66 9LY



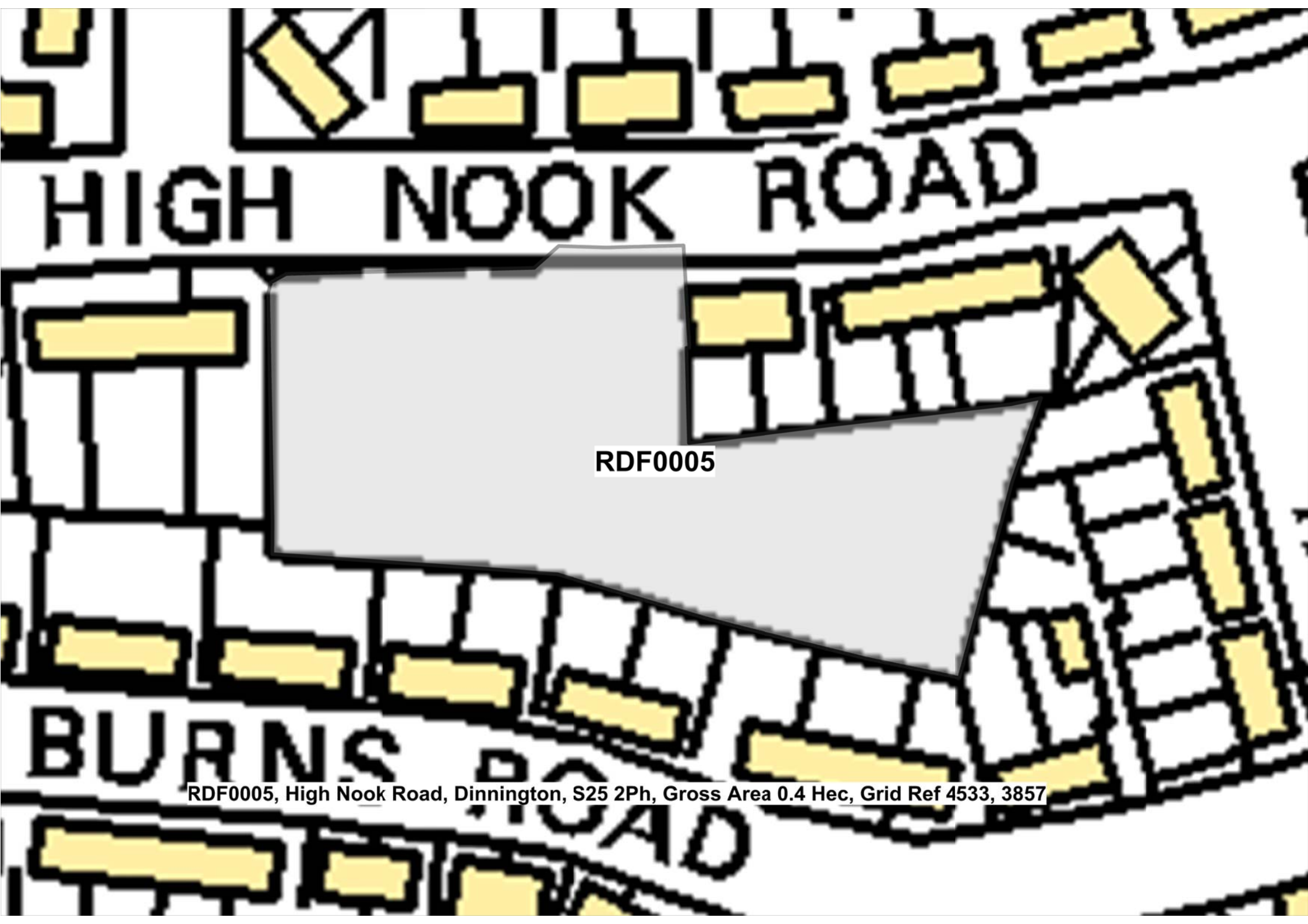
RDF1709

RDF004

ADOW ST
PRINCESS ST

PARK LANE

RDF004, Princess Street, Laughton Common, S25 3QN



HIGH NOOK ROAD

RDF0005

BURNS ROAD

RDF0005, High Nook Road, Dinnington, S25 2Ph, Gross Area 0.4 Hec, Grid Ref 4533, 3857

F0105

Shed
Ground

Brecks
Community
Centre

Issues

Sewage Works

RDF0006

Path

GIBBING GREAVES ROAD

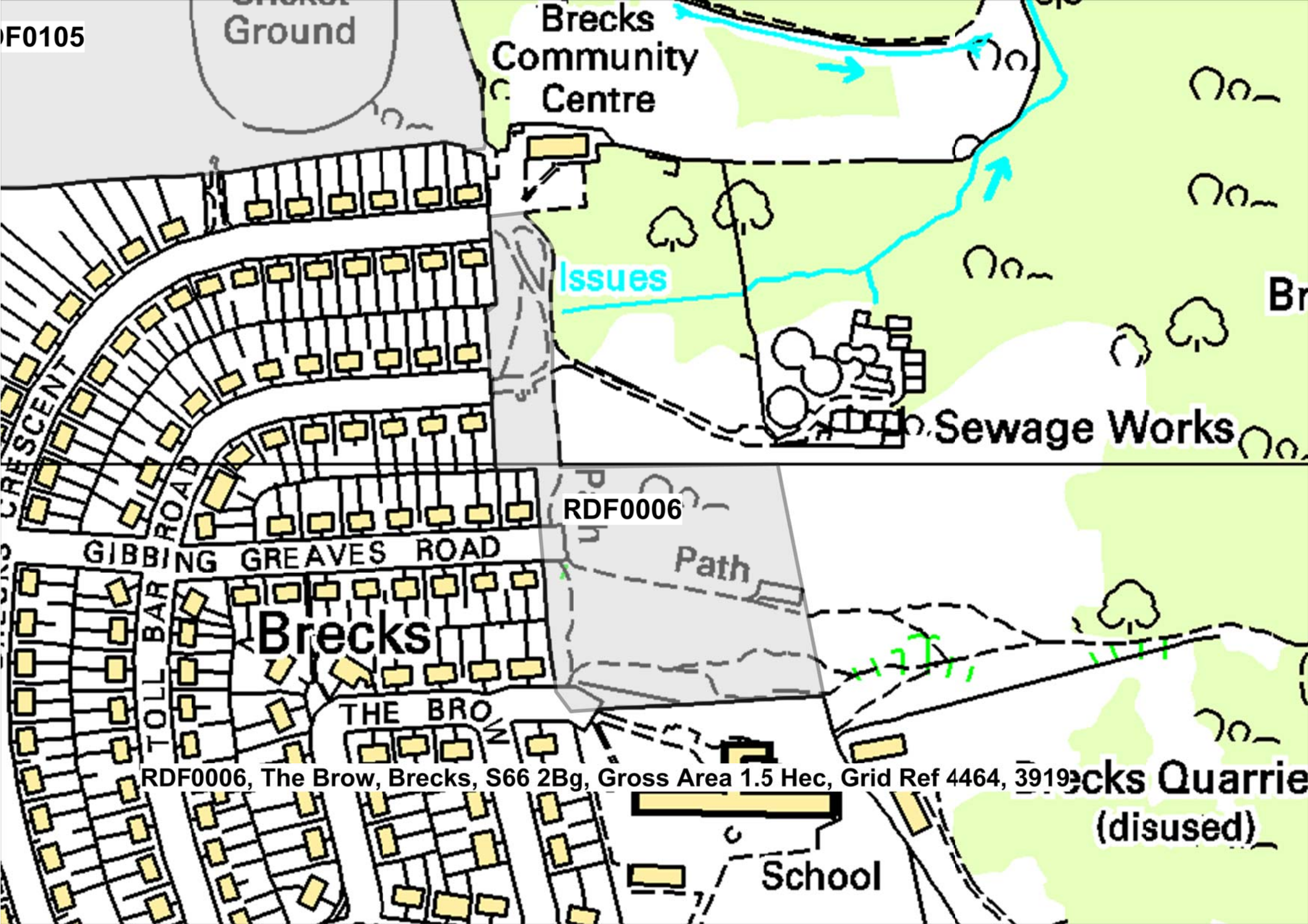
Brecks

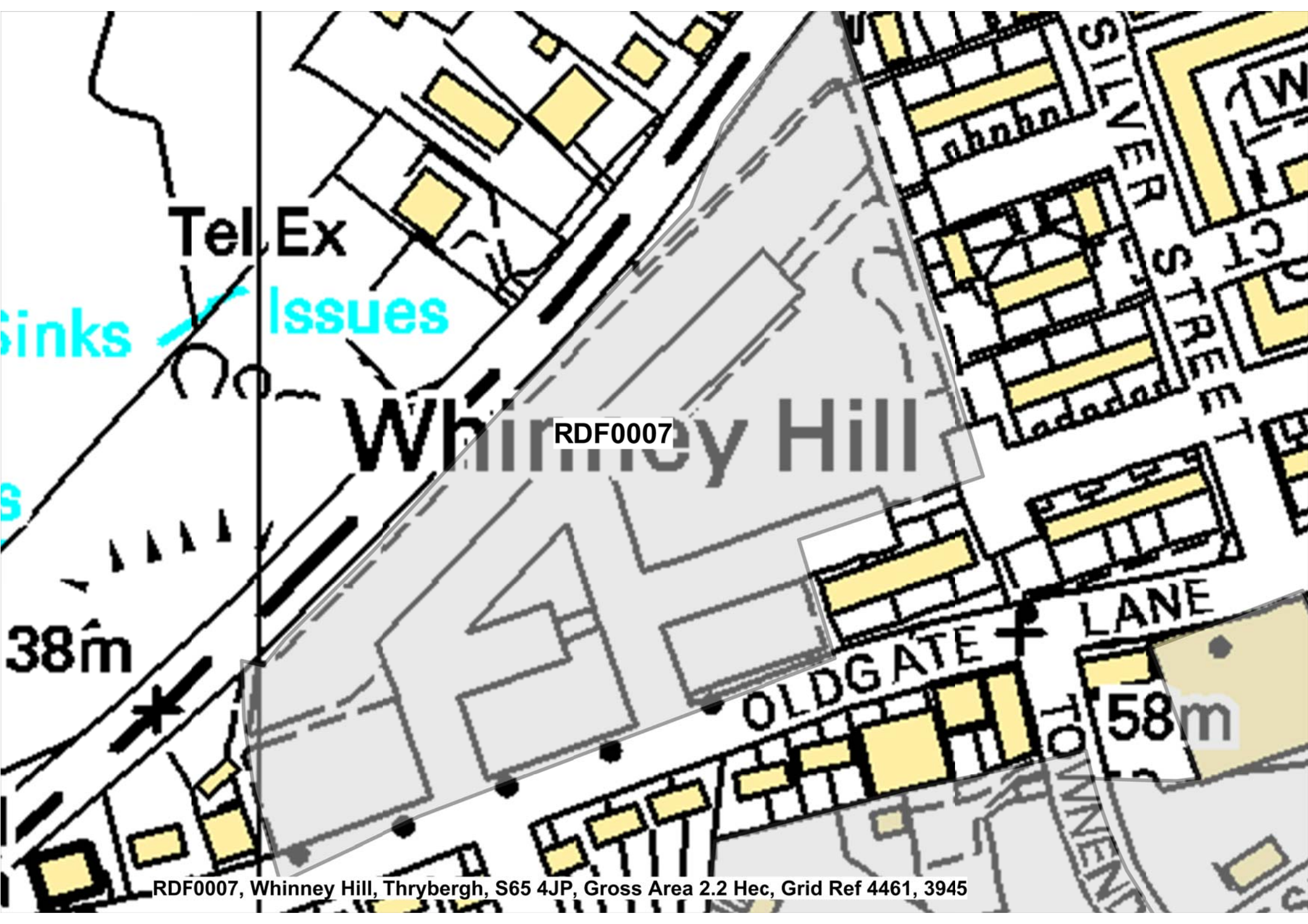
THE BRO

RDF0006, The Brow, Brecks, S66 2Bg, Gross Area 1.5 Hec, Grid Ref 4464, 3919

Brecks Quarrie
(disused)

School





Tel Ex

sinks

Issues

38m

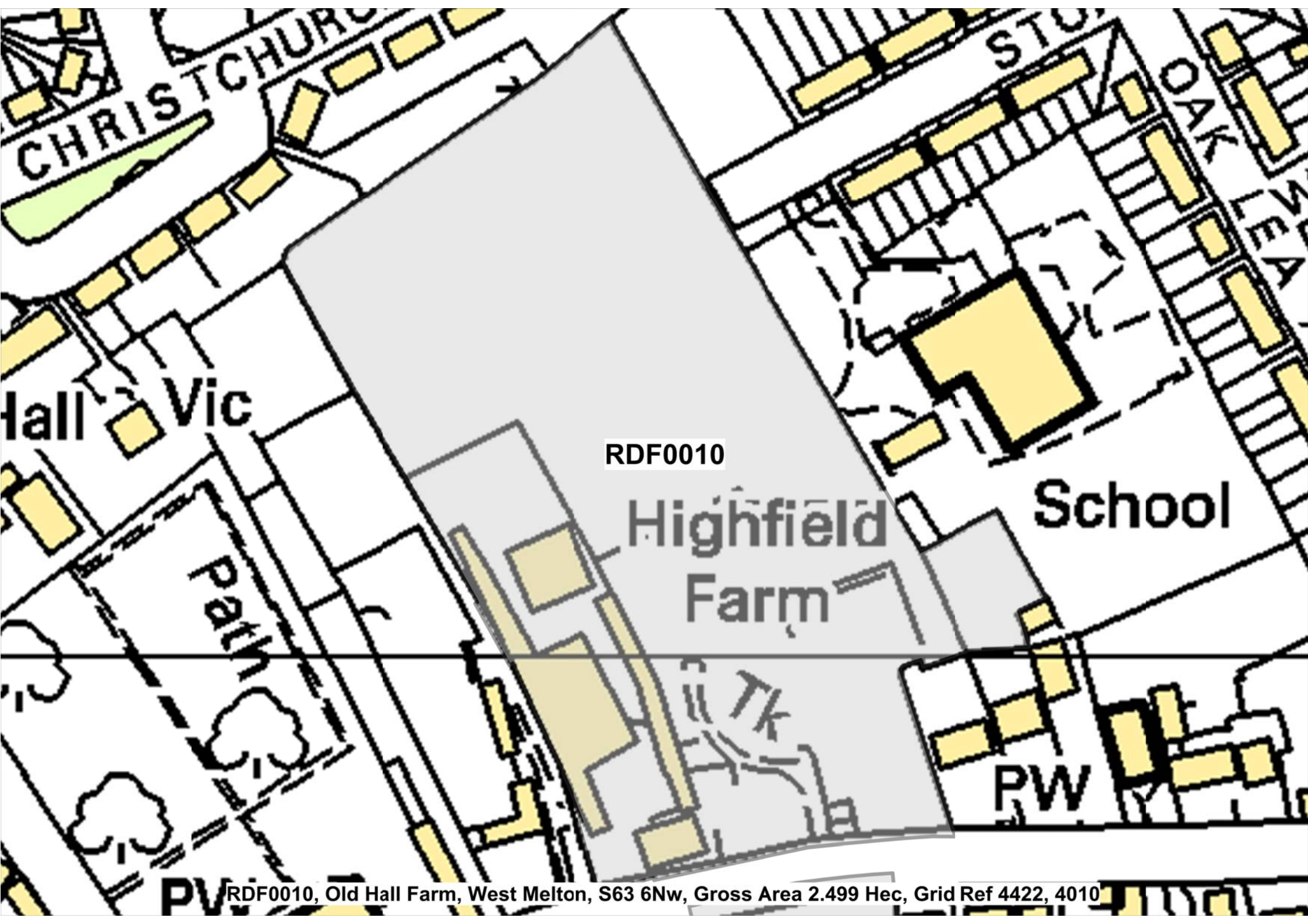
Whinney Hill

RDF0007

OLDGATE

LANE

58m



RDF0010

Highfield Farm

School



OAD

Recrea
Group

RDF0013

RDF0169

RDF0013, Silverdales, Dinnington, S25 2SQ, Gross Area 1.6 Hec, Grid Ref 4534, 3860



TODWICK COURT

Kiveton Hall

122m

RDF0014

GDNS

KEETON HALL ROAD

CHANTRY PLACE

DANBY ROAD

SAXON ROAD

RED HILL B6059

Pol Sta

B6059

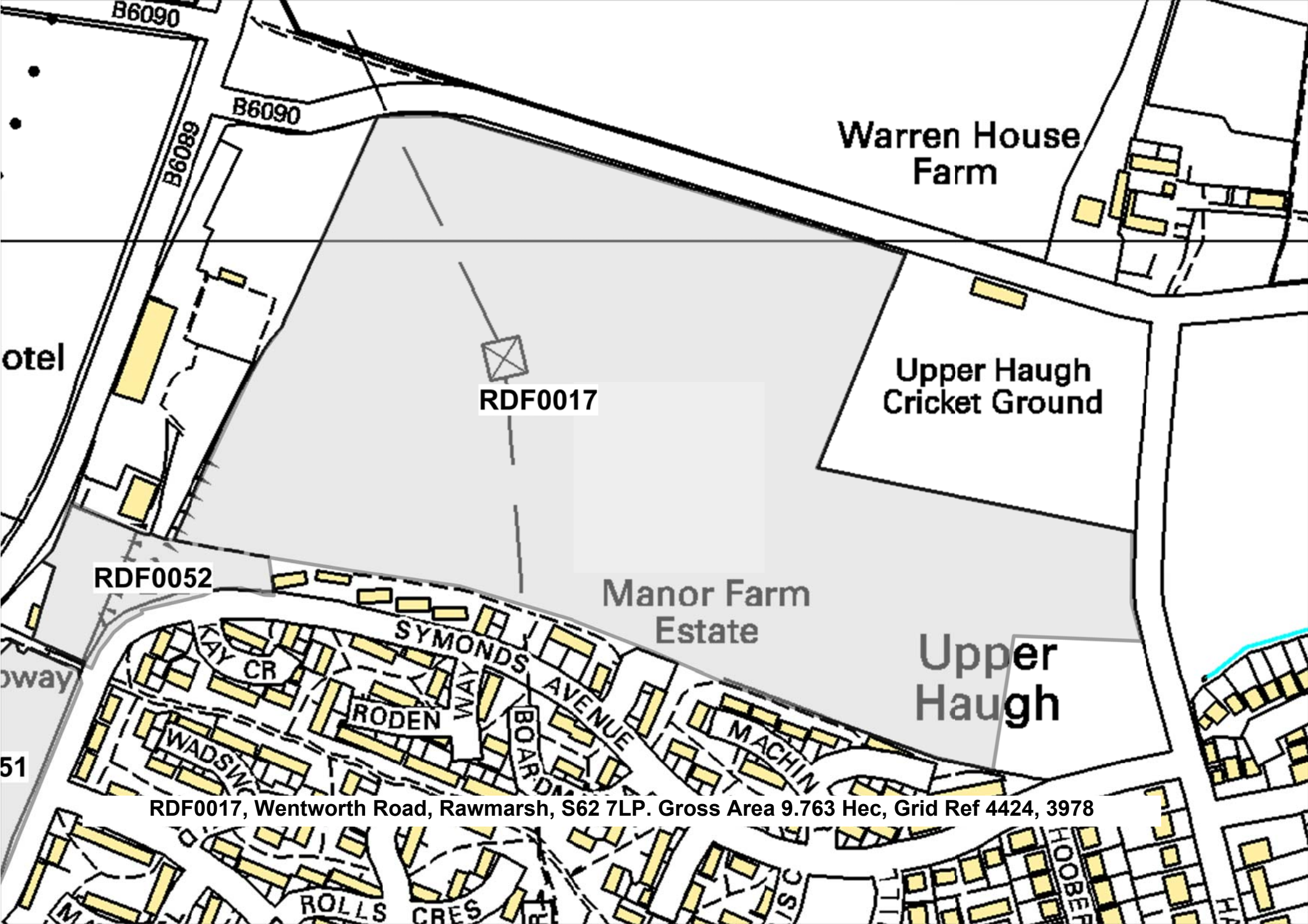
RDF0014, Keeton Hall Road, Land off Keeton Hall Road Recreation

Path

119m

OSBORNE ROAD

VYHOLME CL



Warren House Farm

Upper Haugh Cricket Ground

RDF0017

Manor Farm Estate

Upper Haugh

RDF0052

RDF0017, Wentworth Road, Rawmarsh, S62 7LP. Gross Area 9.763 Hec, Grid Ref 4424, 3978

otel

oway

51

B6090

B6090

B6089

WADSWORTH CR

RODEN WAY

SYMONDS AVENUE

BOARDMAN

MACHIN

ROLLS CRES

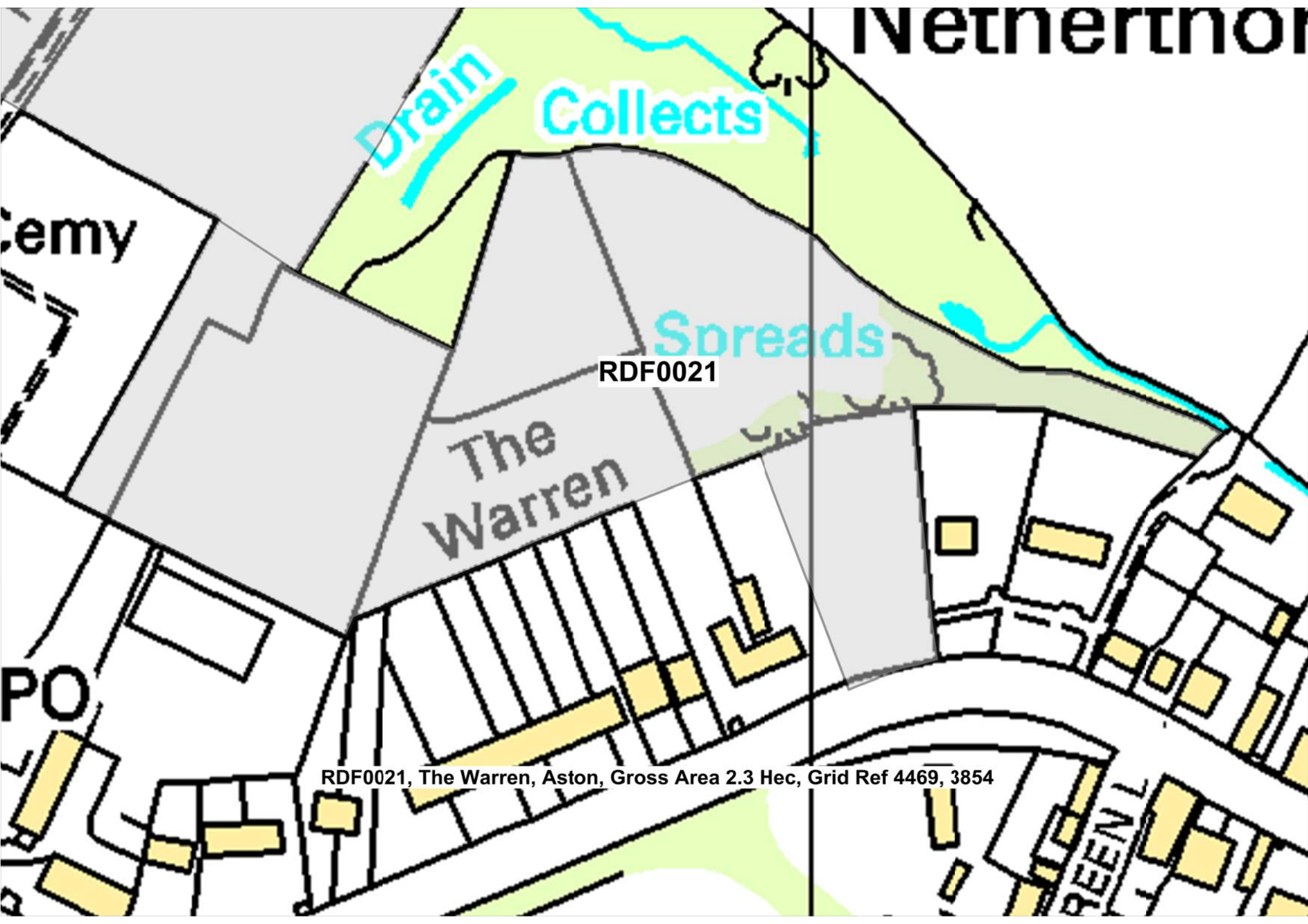
HOBERF



RDF0019

Listerdale

RDF0019, Dale Road, Wickersley, S66 2DA, Gross Area 1.87 Hec, Grid Ref 4471, 3971



Netherthor

Drain

Collects

Spreads

RDF0021

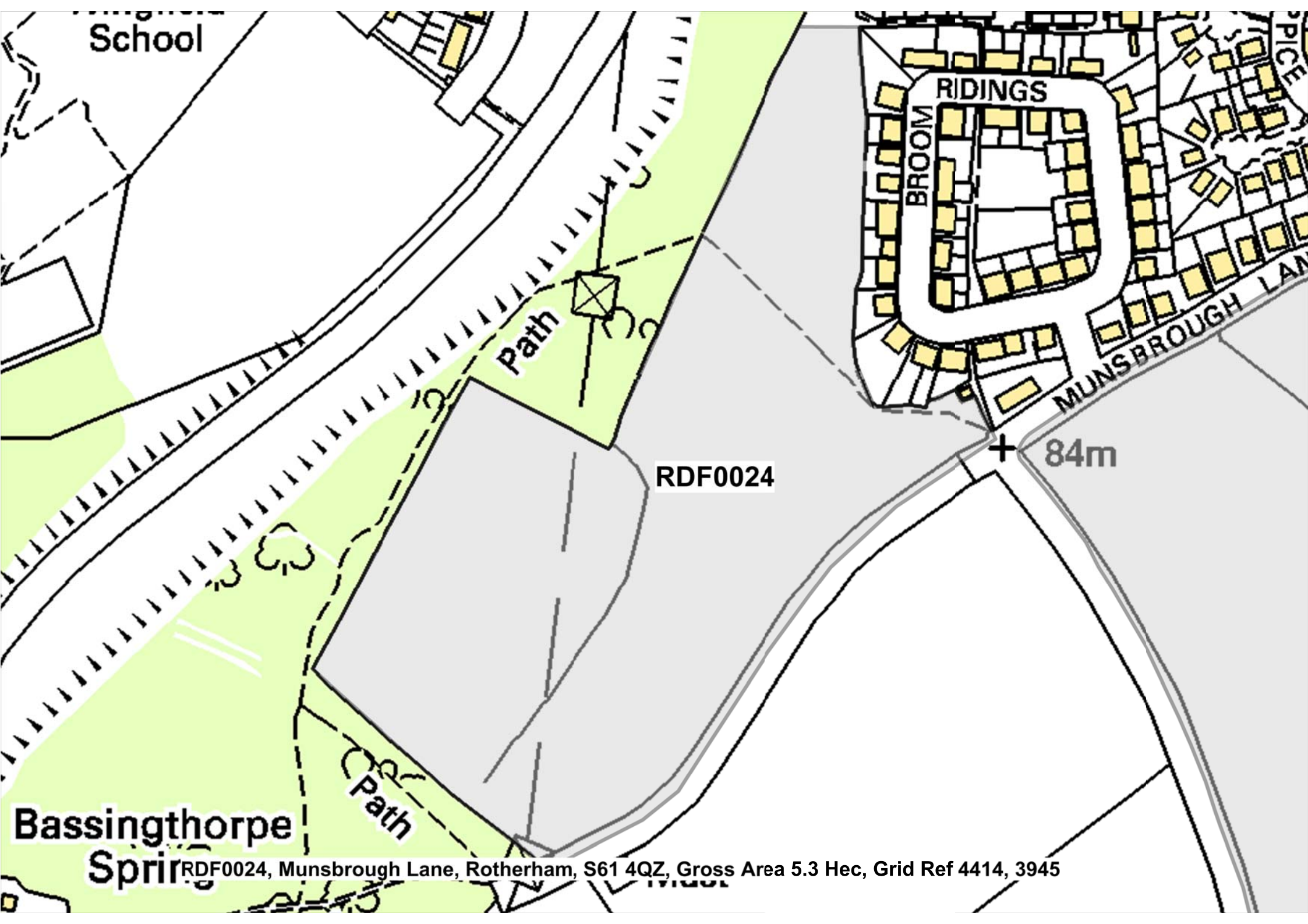
The Warren

emy

PO

RDF0021, The Warren, Aston, Gross Area 2.3 Hec, Grid Ref 4469, 3854

REEN L



School

Path

RIDINGS

BROOM

MUNSBROUGH LANE

RDF0024

84m

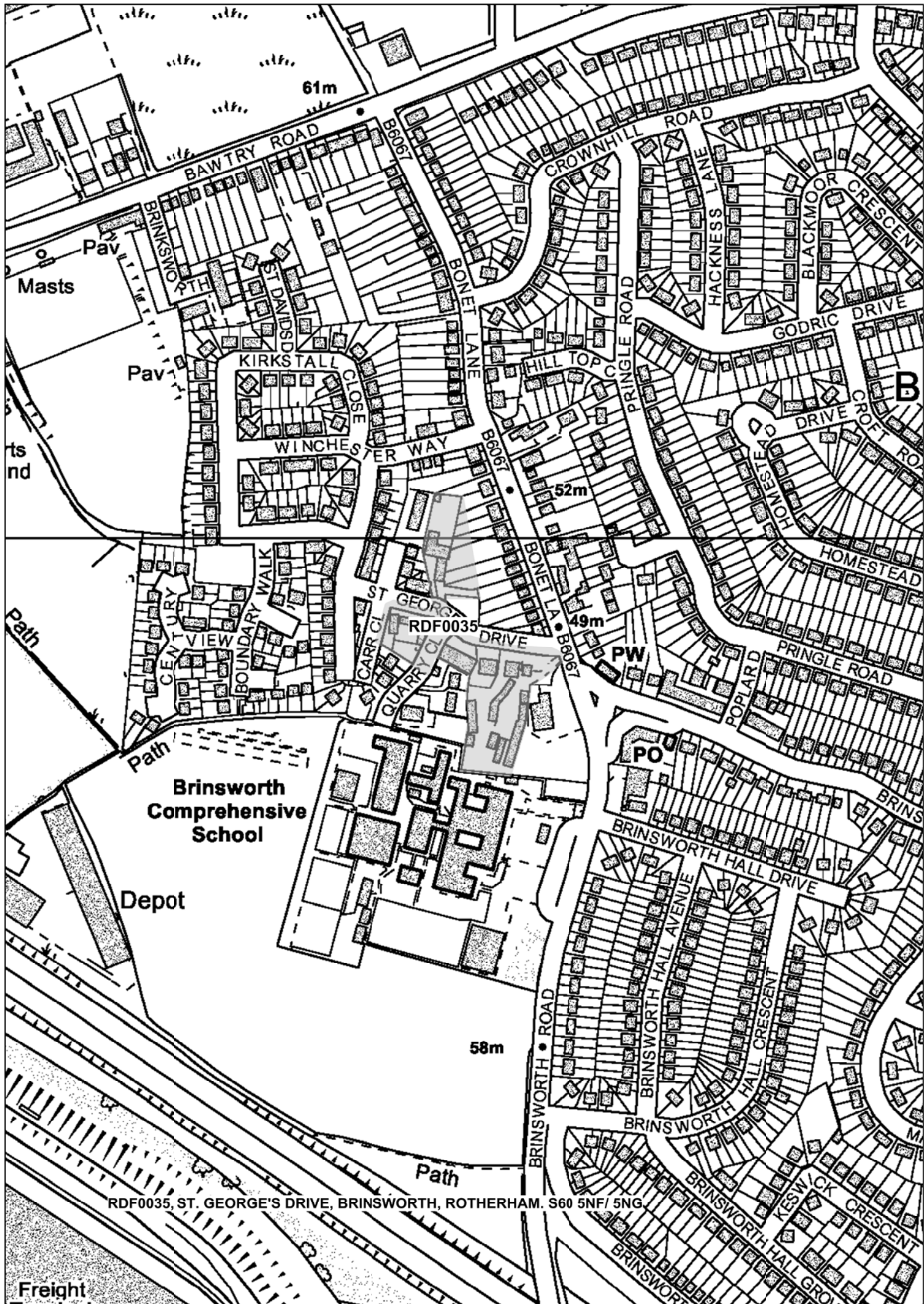
Bassingthorpe Springs

RDF0024, Munsbrough Lane, Rotherham, S61 4QZ, Gross Area 5.3 Hec, Grid Ref 4414, 3945



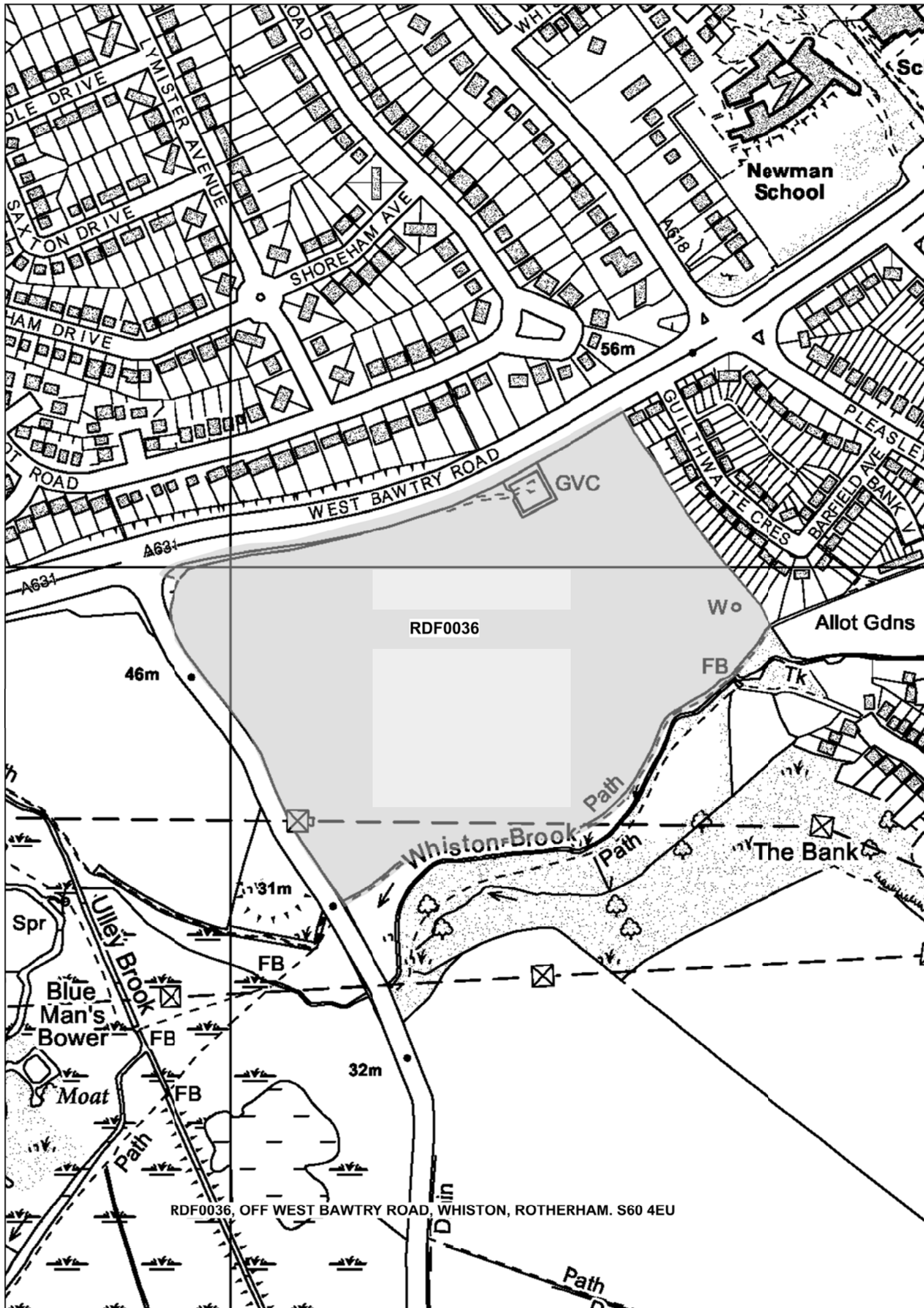
RDF0030

RDF0030, Off Castle Avenue, Canklow, Rotherham. S60, Gross Area 0.87 Hec, Grid Ref 4426, 3915



RDF0035, ST. GEORGE'S DRIVE, BRINSWORTH, ROTHERHAM. S60 5NF/ 5NG

Freight



RDF0036

Wo

Allot Gdns

FB

The Bank

Whiston Brook

Path

Path

Blue Man's Bower

FB

FB

FB

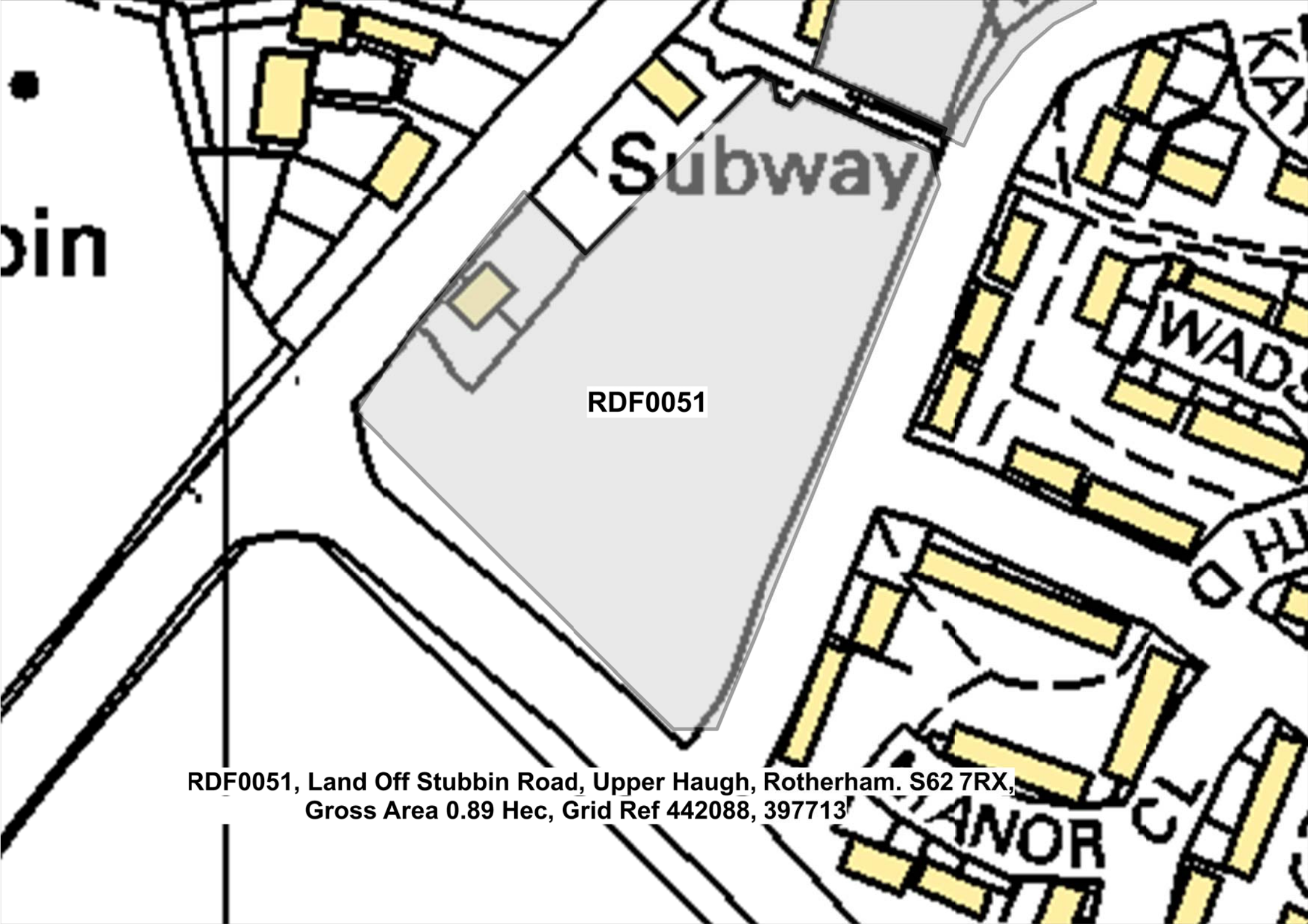
32m

31m

46m

56m

RDF0036, OFF WEST BAWTRY ROAD, WHISTON, ROTHERHAM. S60 4EU



Subway

Stubbin

RDF0051

WAD

D

ANOR

CL

RDF0051, Land Off Stubbin Road, Upper Haugh, Rotherham. S62 7RX,
Gross Area 0.89 Hec, Grid Ref 442088, 397713

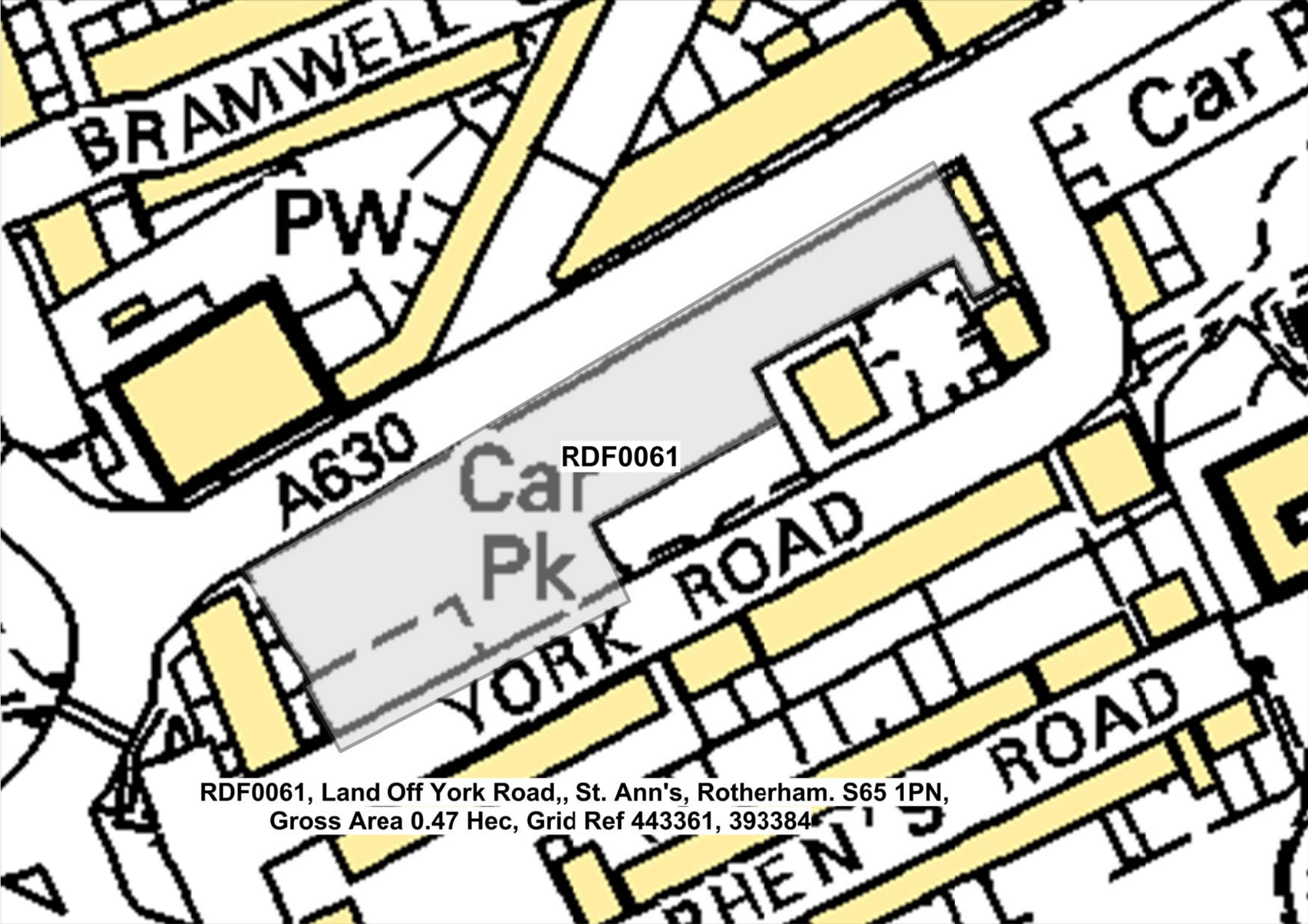


RDF0052

RDF0052, Land Off Symonds Avenue, Upper Haugh, Rotherham. S62 7RX,
Gross Area 0.55 Hec, Grid Ref 442189, 397816

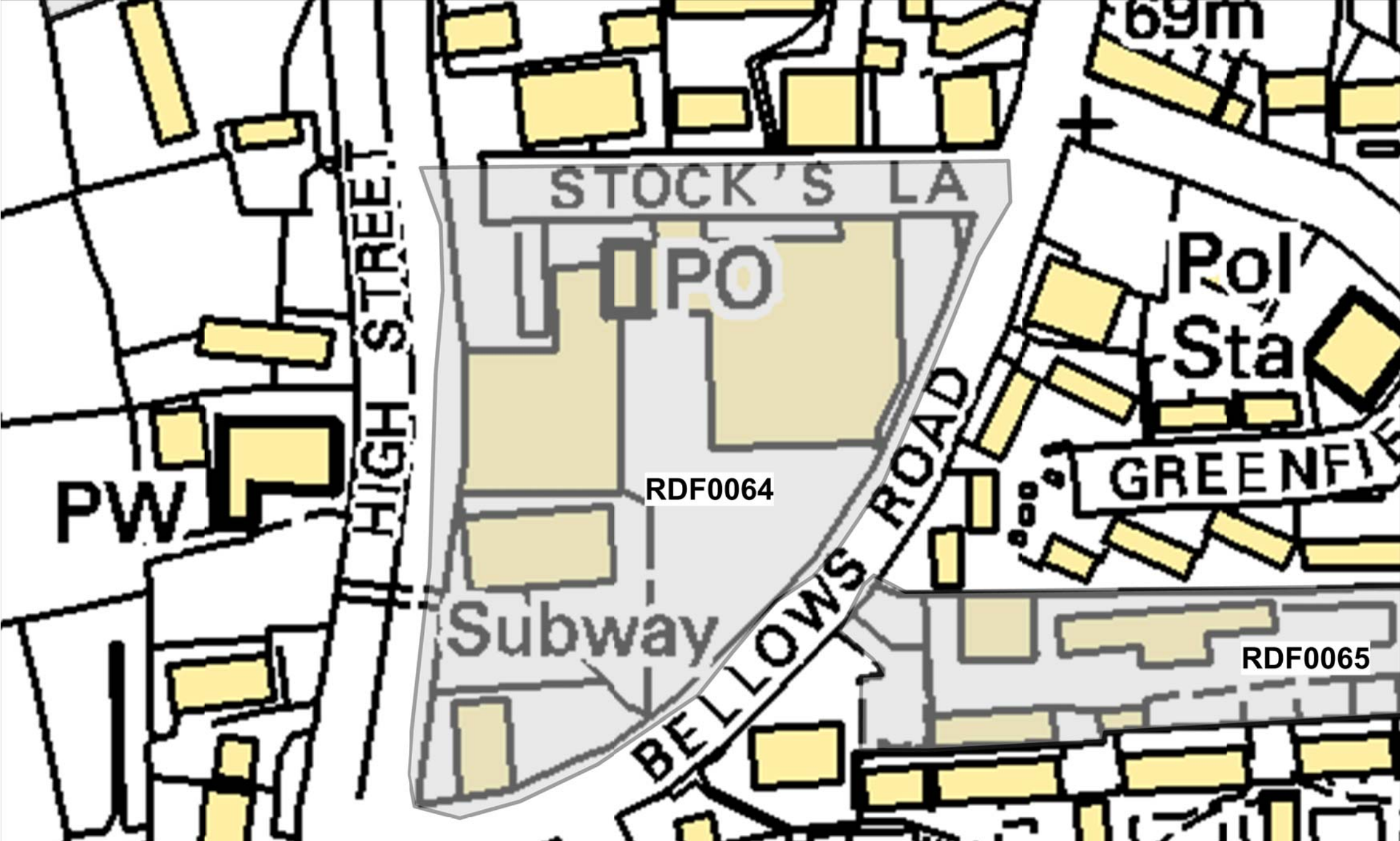


**RDF0057, Land Off High Street, Rawmarsh, Rotherham. S62 7AR, Gross Area 0.51 Hec,
Grid Ref 443578, 396303**



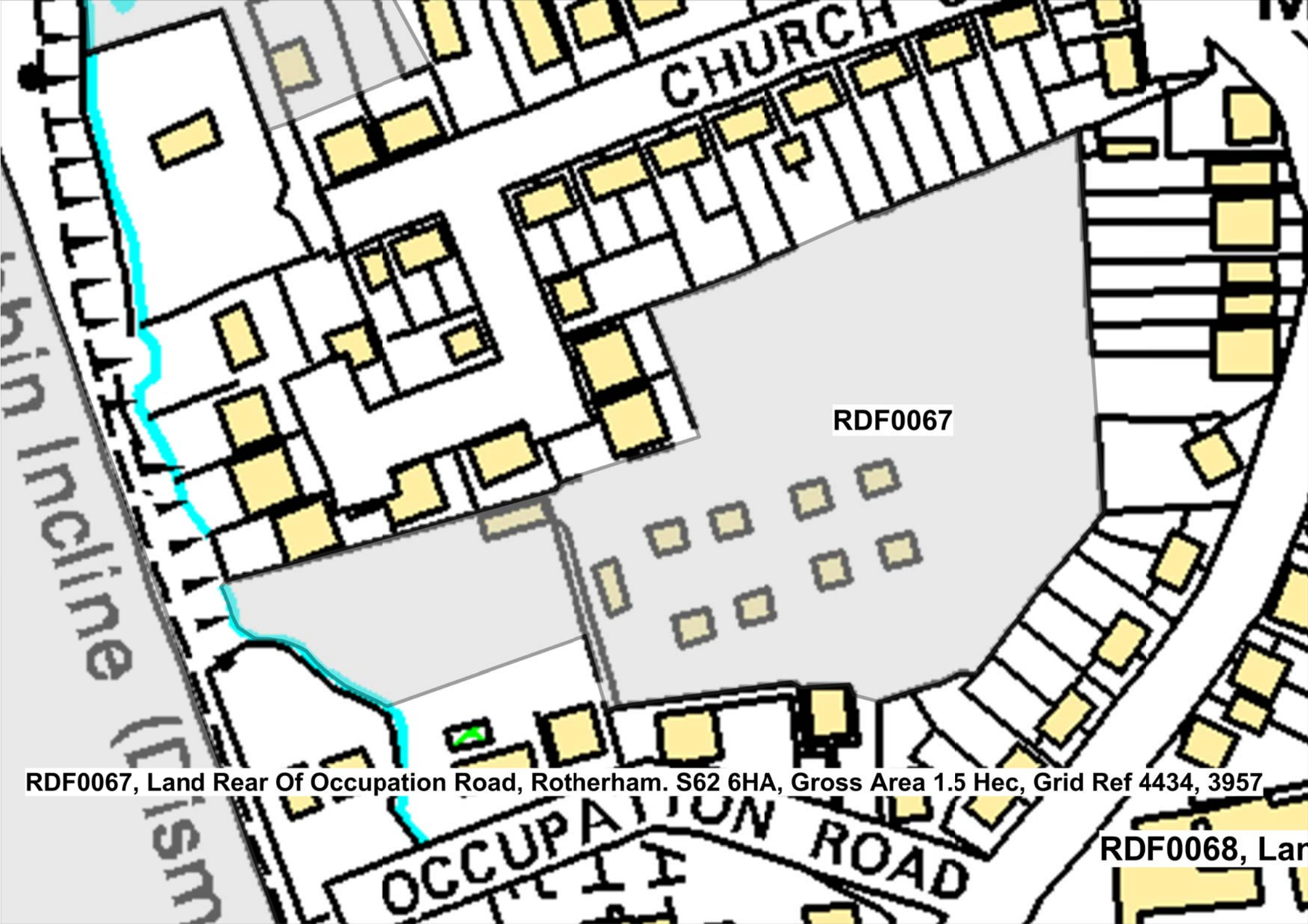
RDF0061

RDF0061, Land Off York Road,, St. Ann's, Rotherham. S65 1PN,
Gross Area 0.47 Hec, Grid Ref 443361, 393384



RDF0064, Bellows Road Centre, , Rotherham. S62 6NG, Gross Area 1.52 Hec, Grid Ref 4437, 3961

RDF1189



CHURCH ROAD

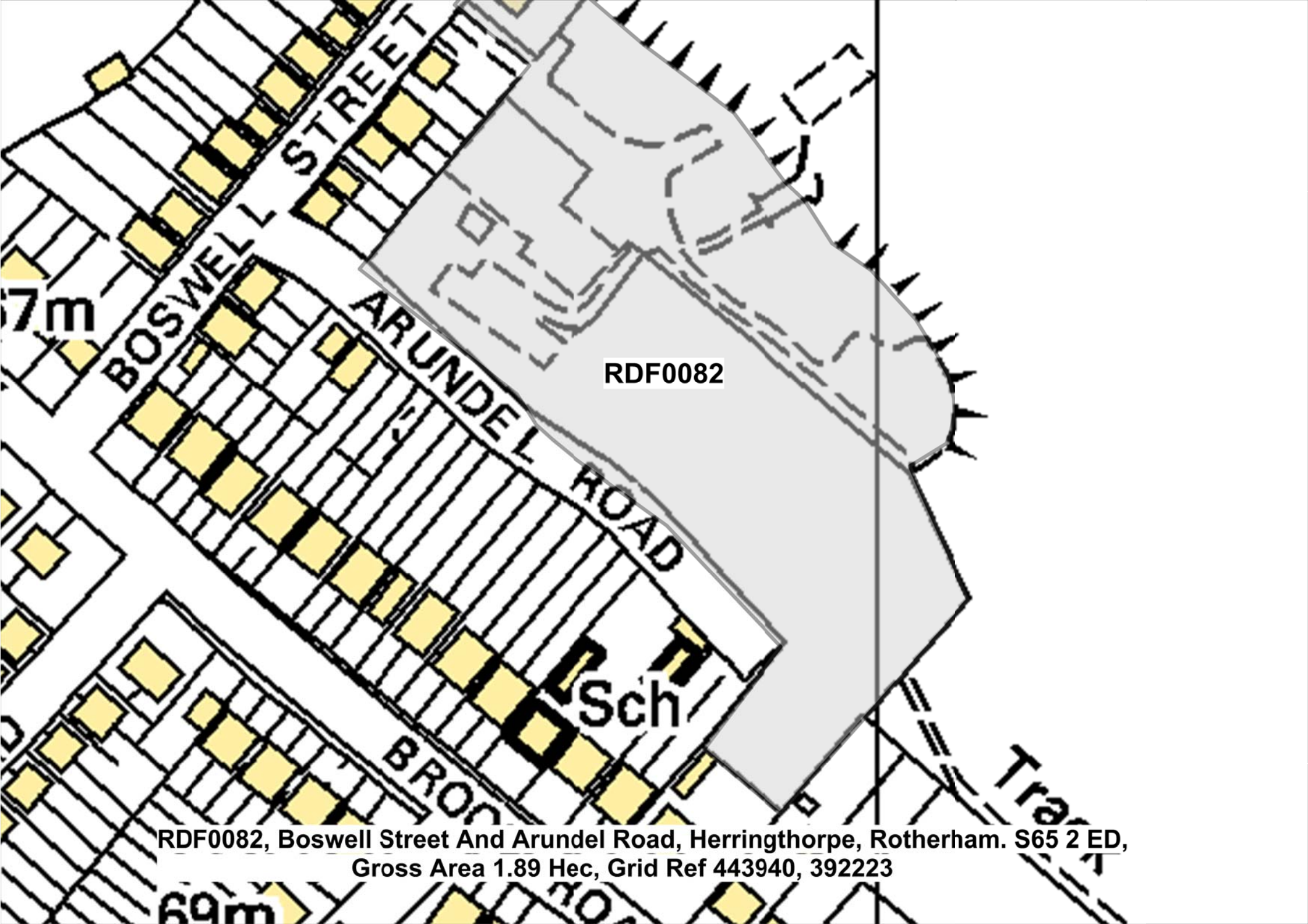
Incline (Tism)

RDF0067

RDF0067, Land Rear Of Occupation Road, Rotherham. S62 6HA, Gross Area 1.5 Hec, Grid Ref 4434, 3957

OCCUPATION ROAD

RDF0068, Land



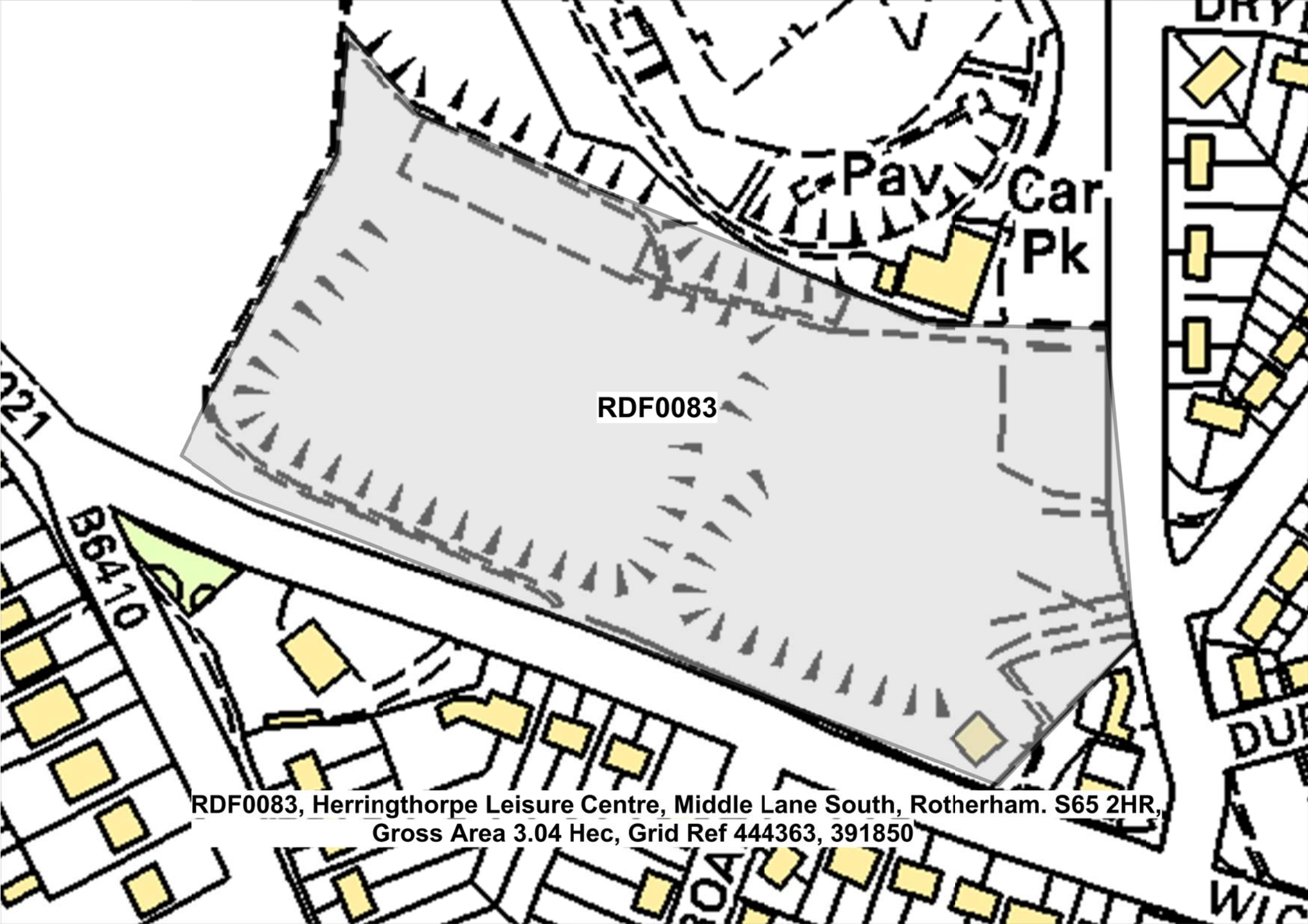
RDF0082

Sch

RDF0082, Boswell Street And Arundel Road, Herringthorpe, Rotherham. S65 2 ED,
Gross Area 1.89 Hec, Grid Ref 443940, 392223

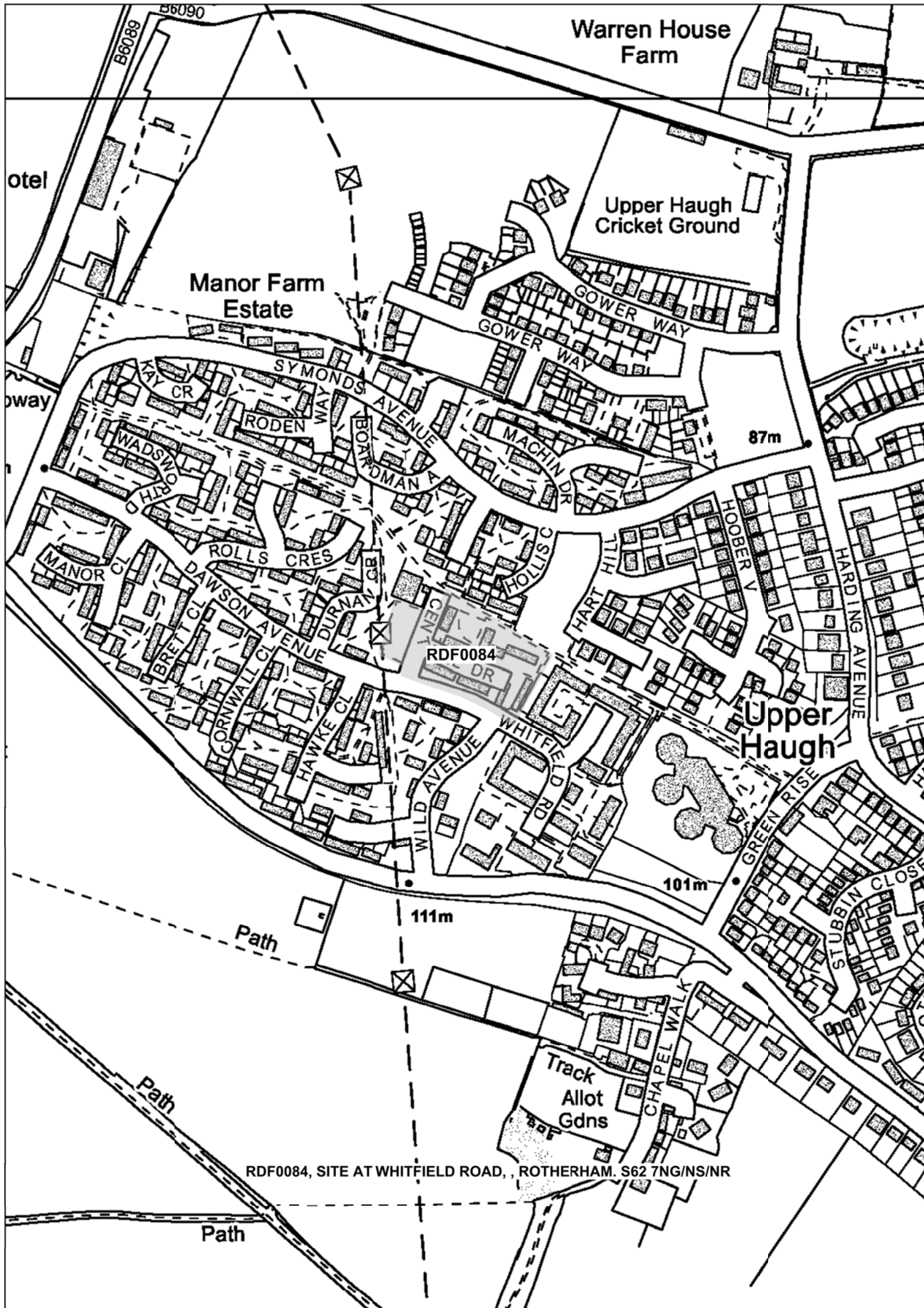
69m

7m



RDF0083

RDF0083, Herringthorpe Leisure Centre, Middle Lane South, Rotherham. S65 2HR,
Gross Area 3.04 Hec, Grid Ref 444363, 391850



Warren House Farm

Upper Haugh Cricket Ground

Manor Farm Estate

otel

oway

GOWER WAY

87m

RDF0084

Upper Haugh

101m

111m

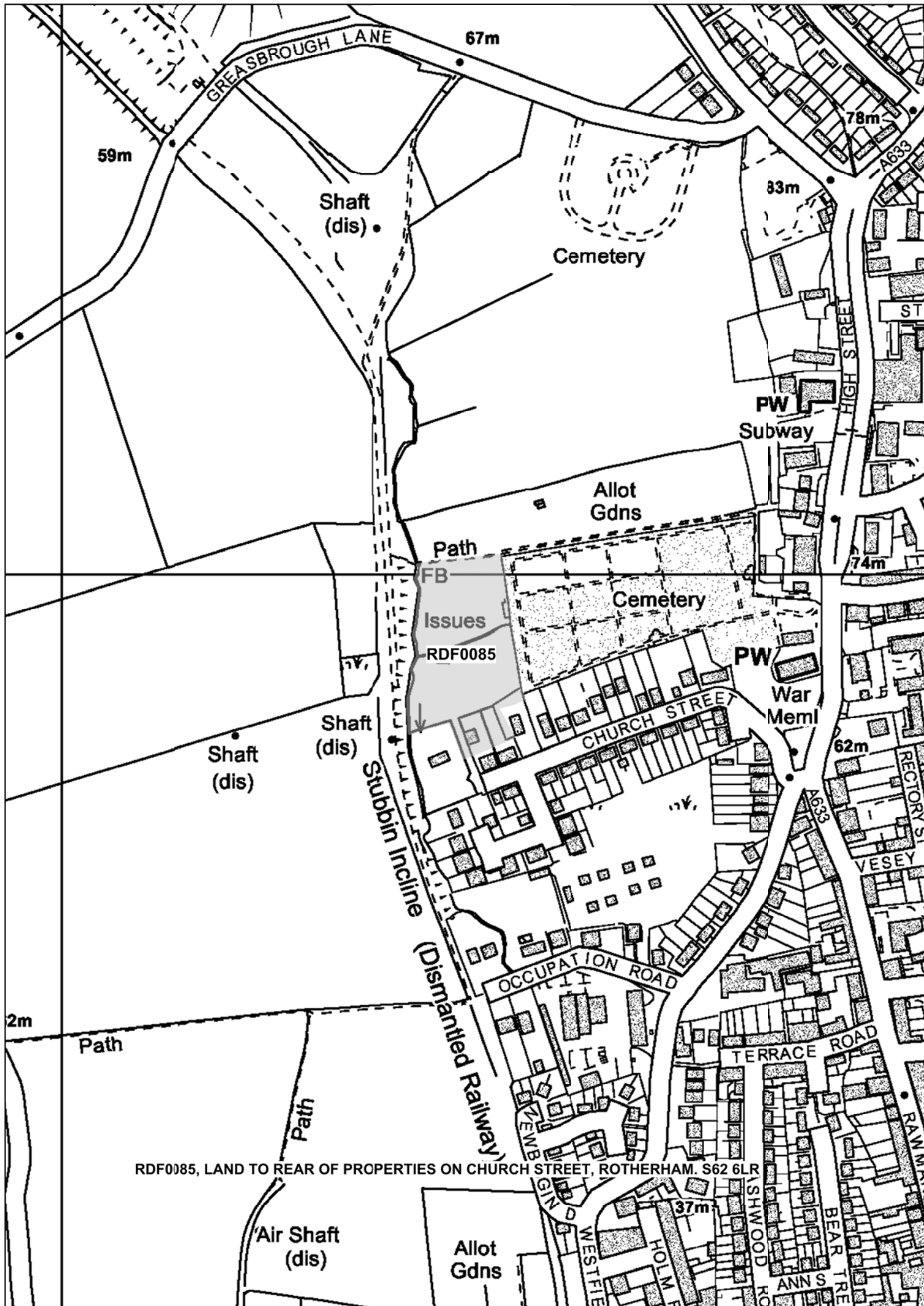
Path

Path

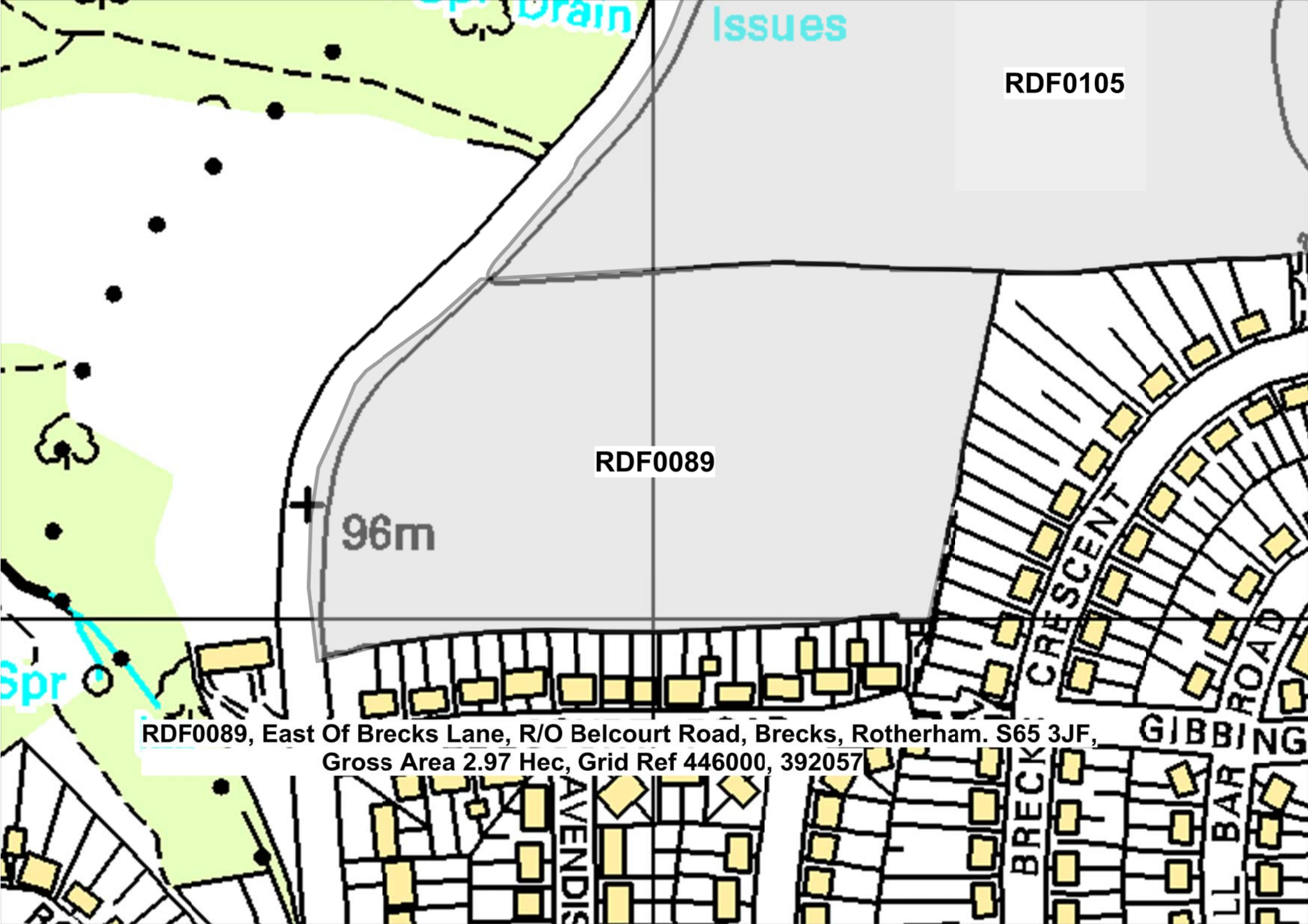
Path

Track Allot Gdns

RDF0084, SITE AT WHITFIELD ROAD, , ROTHERHAM. S62 7NG/NS/NR



RDF0085, LAND TO REAR OF PROPERTIES ON CHURCH STREET, ROTHERHAM. S62 6LR



Issues

RDF0105

RDF0089

96m

RDF0089, East Of Brecks Lane, R/O Belcourt Road, Brecks, Rotherham. S65 3JF, Gross Area 2.97 Hec, Grid Ref 446000, 392057

BRECK CRESCENT

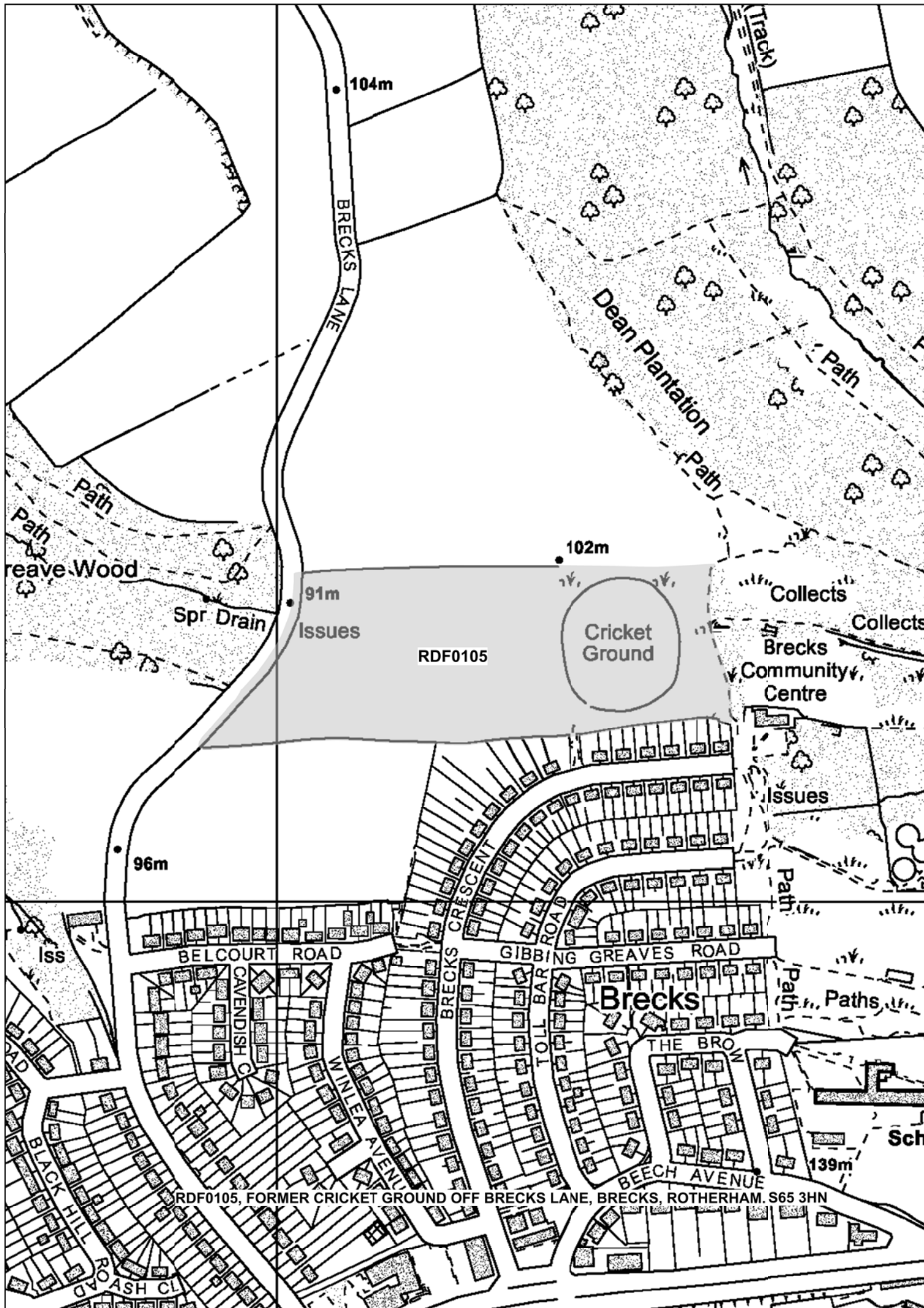
GIBBING ROAD

BRECK AVENUE

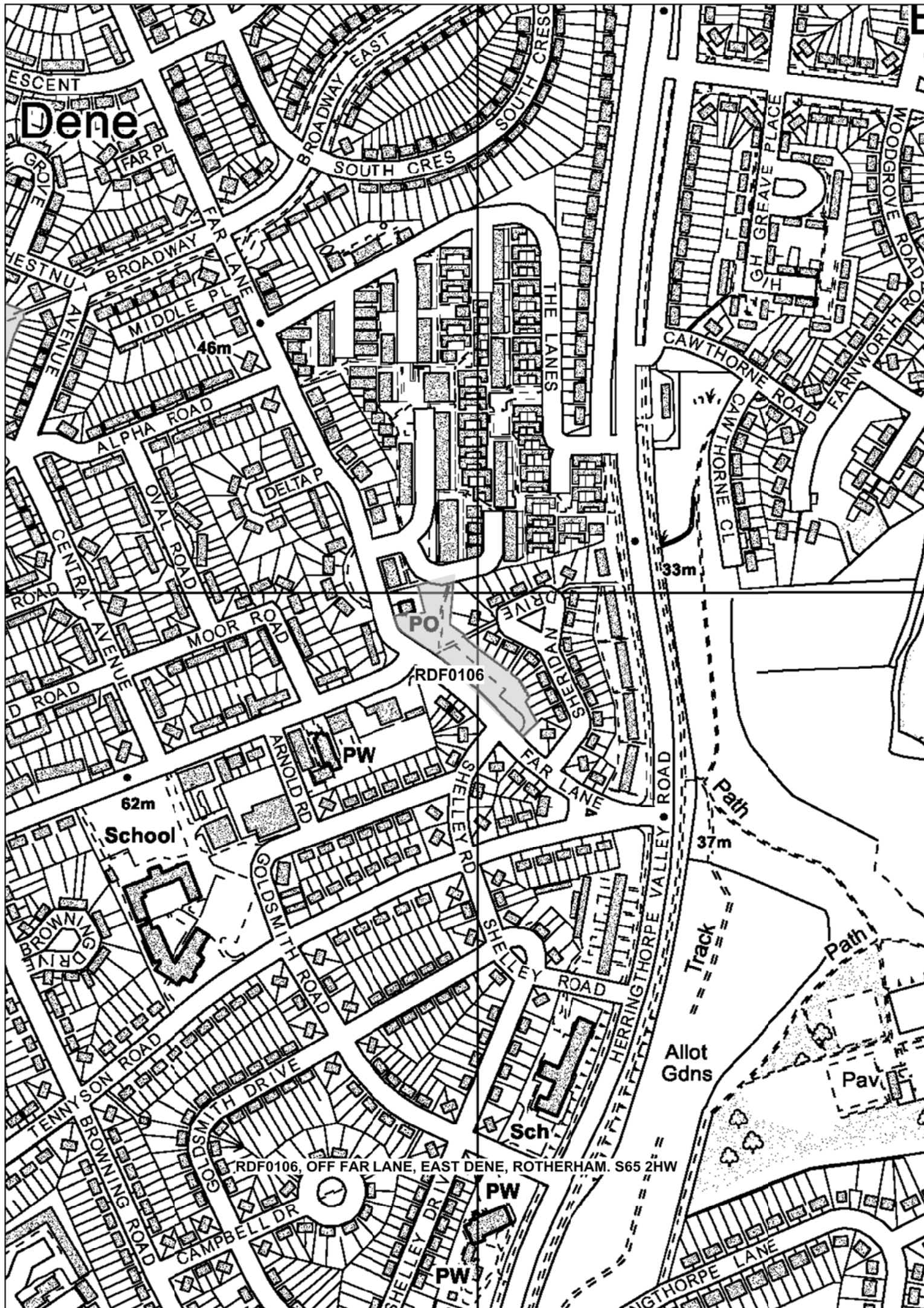
HILL BAR

Spr

Brain



RDF0105, FORMER CRICKET GROUND OFF BRECKS LANE, BRECKS, ROTHERHAM, S65 3HN



Dene

PO

School

RDF0106

Sch

Allot Gdns

RDF0106, OFF FAR LANE, EAST DENE, ROTHERHAM. S65 2HW

62m

33m

37m

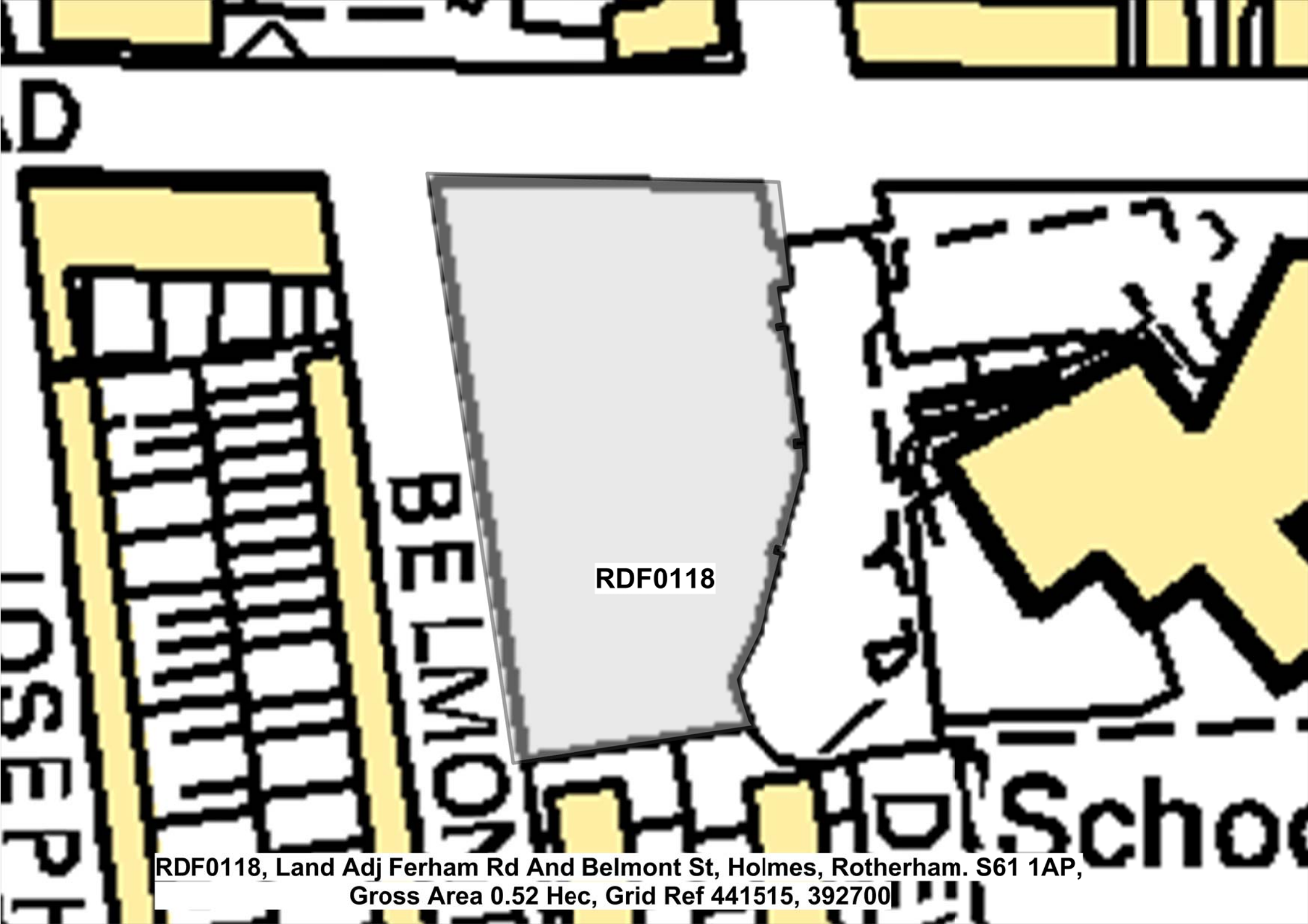
46m

PW

PW

PW

Pav



D

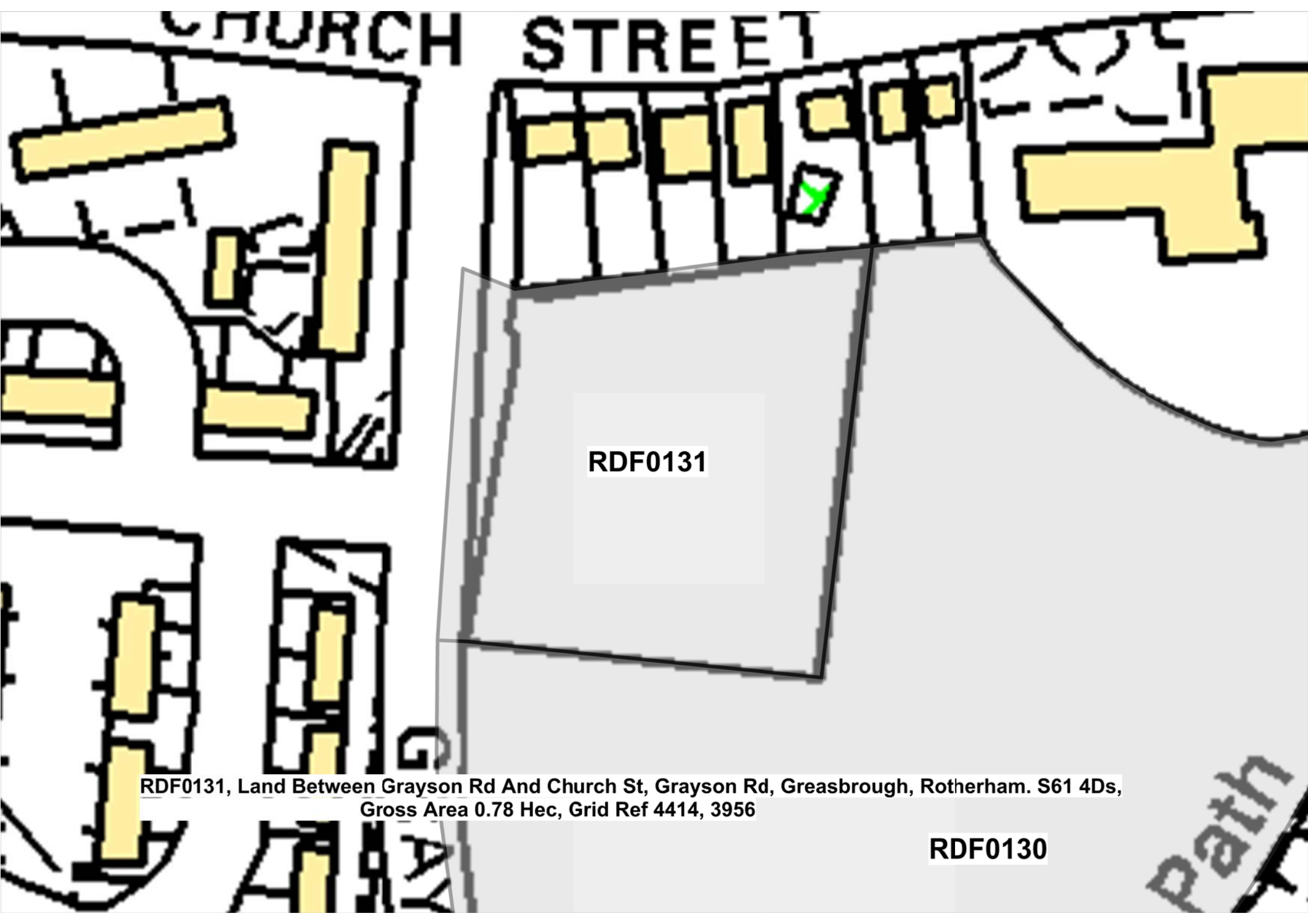
OS
EPT

BELMONT

RDF0118

Holmes School

RDF0118, Land Adj Ferham Rd And Belmont St, Holmes, Rotherham. S61 1AP,
Gross Area 0.52 Hec, Grid Ref 441515, 392700



CHURCH STREET

RDF0131

RDF0131, Land Between Grayson Rd And Church St, Grayson Rd, Greasbrough, Rotherham. S61 4Ds, Gross Area 0.78 Hec, Grid Ref 4414, 3956

RDF0130

Path