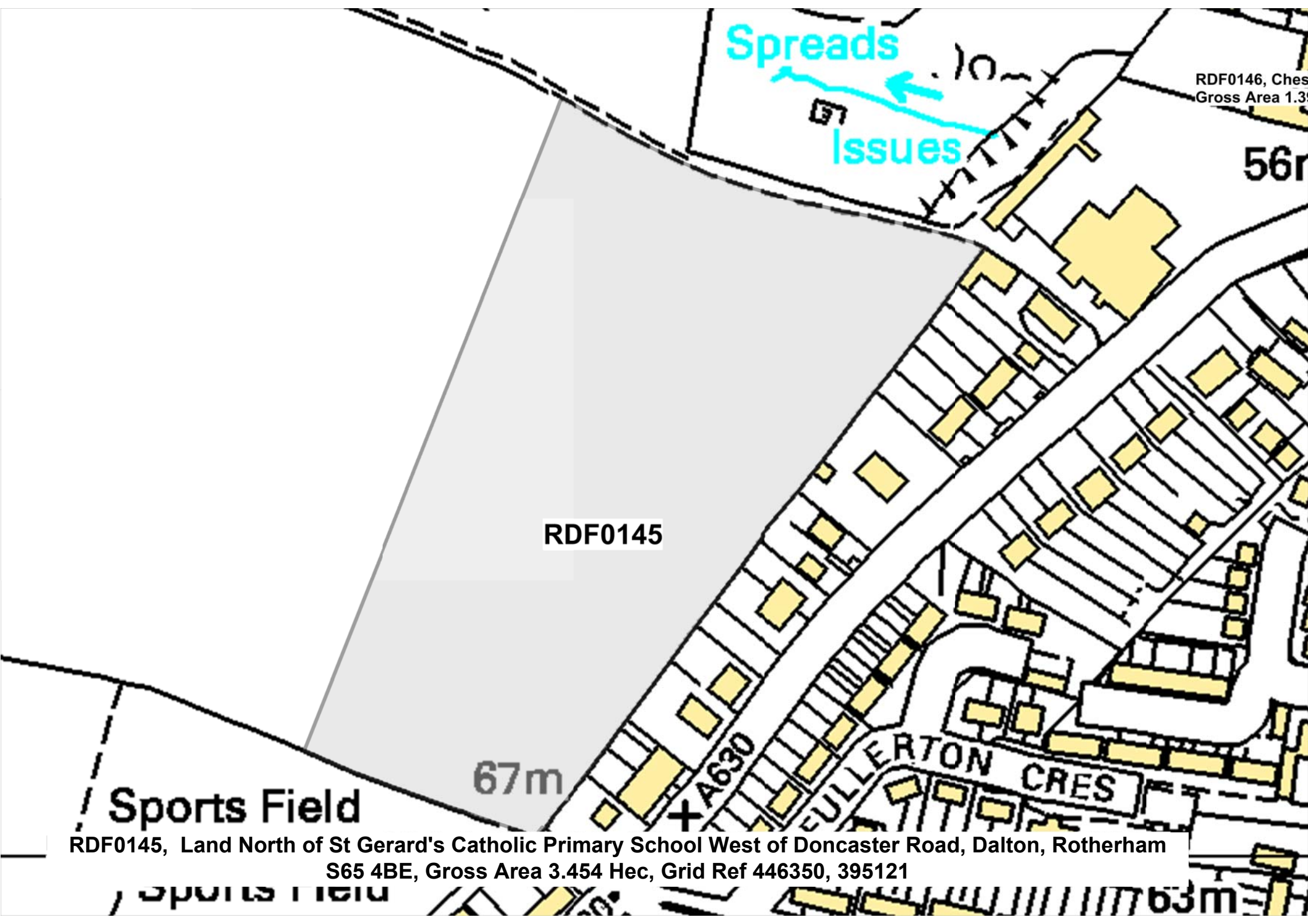


RDF0139

**RDF0139, Land Behind Bradgate Club, Bradgate La, Bradgate, Rotherham. S61 1QJ,
Gross Area 0.37 Hec, Grid Ref 440910, 393349**



Spreads
Issues

RDF0146, Ches
Gross Area 1.3

56m

RDF0145

67m

Sports Field

A630

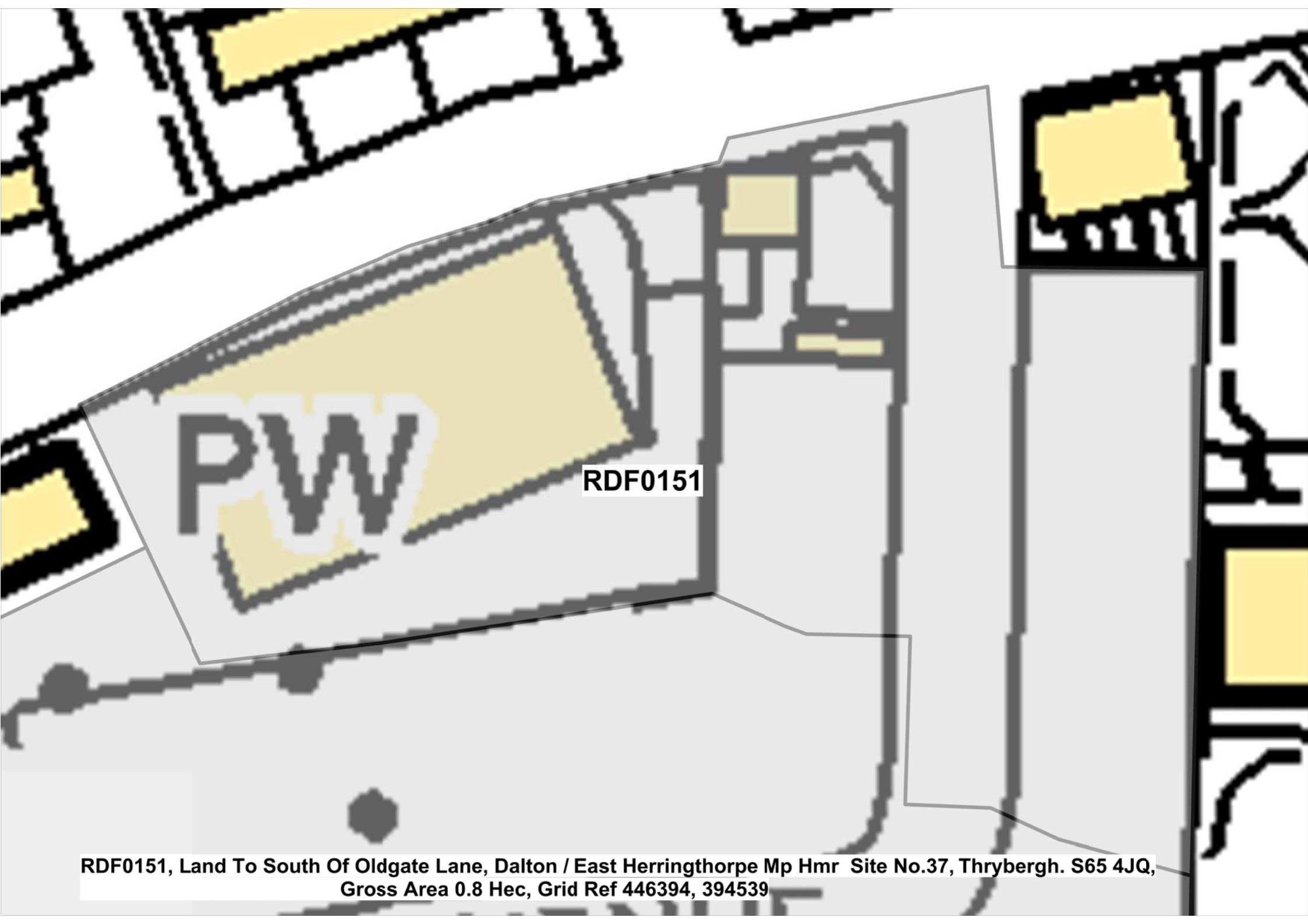
CULLERTON CRES

RDF0145, Land North of St Gerard's Catholic Primary School West of Doncaster Road, Dalton, Rotherham

S65 4BE, Gross Area 3.454 Hec, Grid Ref 446350, 395121

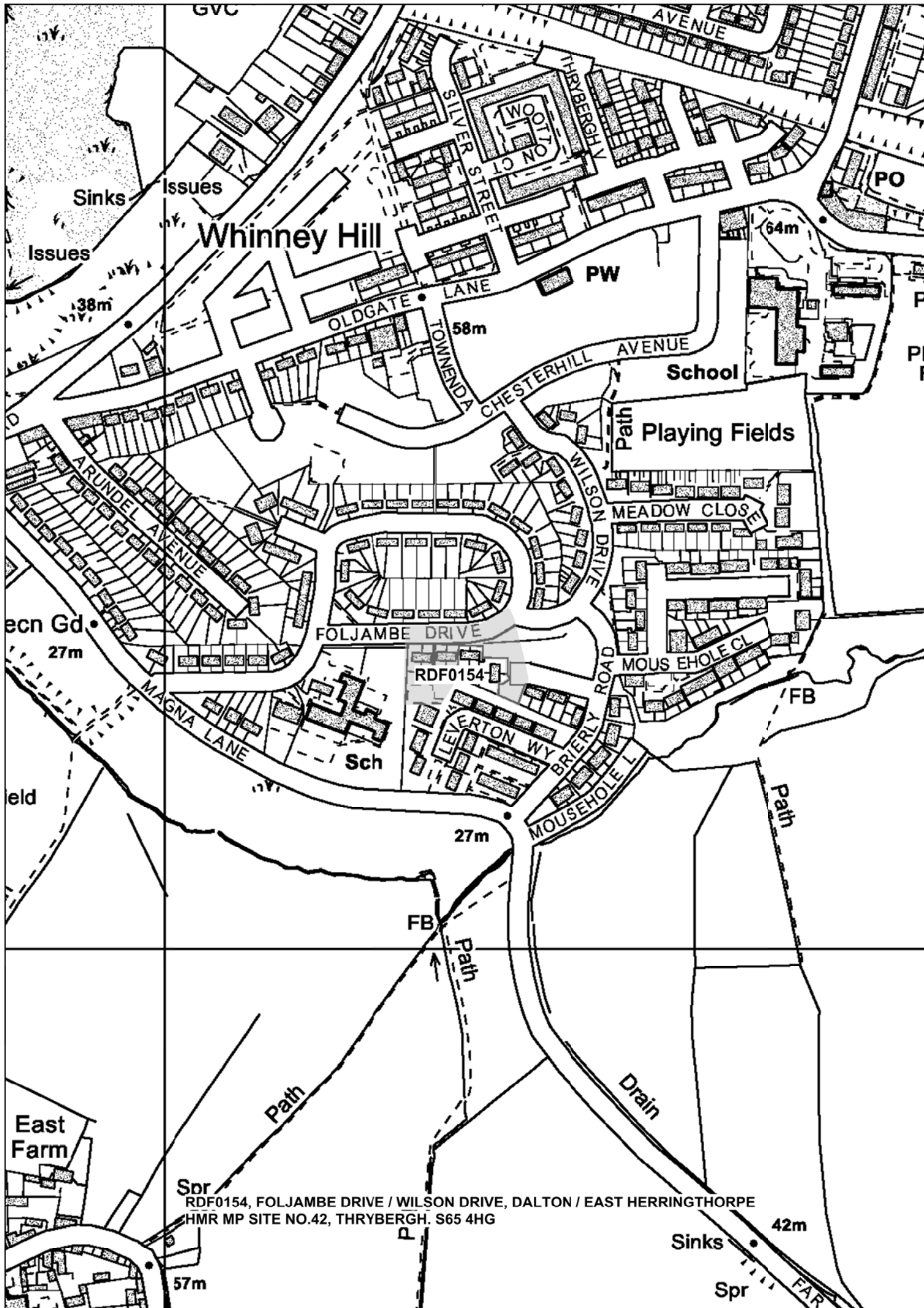
Sports Field

63m



RDF0151

**RDF0151, Land To South Of Oldgate Lane, Dalton / East Herringthorpe Mp Hmr Site No.37, Thrybergh. S65 4JQ,
Gross Area 0.8 Hec, Grid Ref 446394, 394539**



Whinney Hill

RDF0154, FOLJAMBE DRIVE / WILSON DRIVE, DALTON / EAST HERRINGTHORPE
HMR MP SITE NO.42, THRYBERGH. S65 4HG

57m

27m

58m

64m

42m

Sinks

Issues

Issues

38m

PW

School

Playing Fields

MEADOW CLOS

MOUS EHOLE CL

FB

Sch

RDF0154

FB

East Farm

Spr

Sinks

Spr

42m

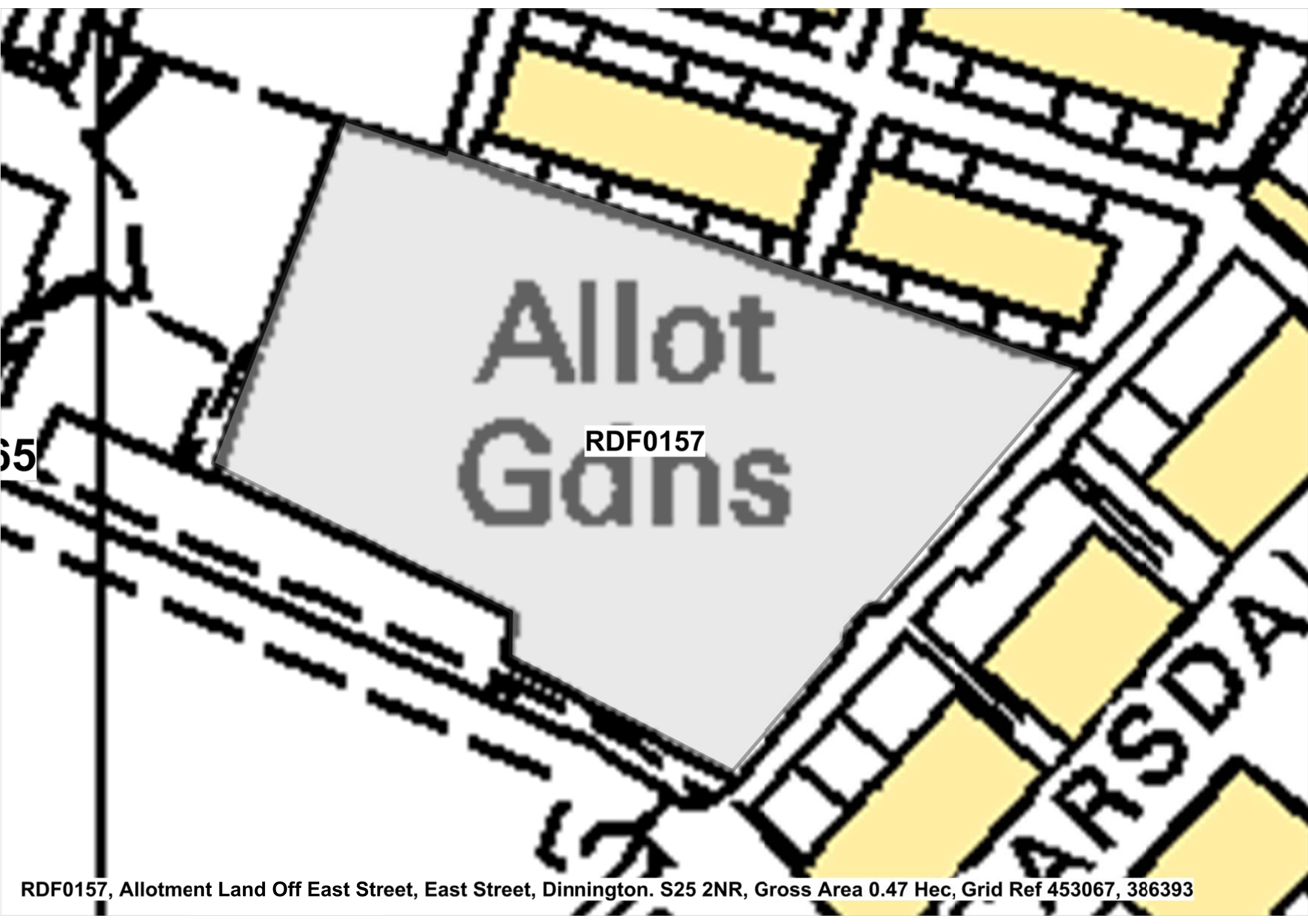
Path

Path

Path

Drain

FAR



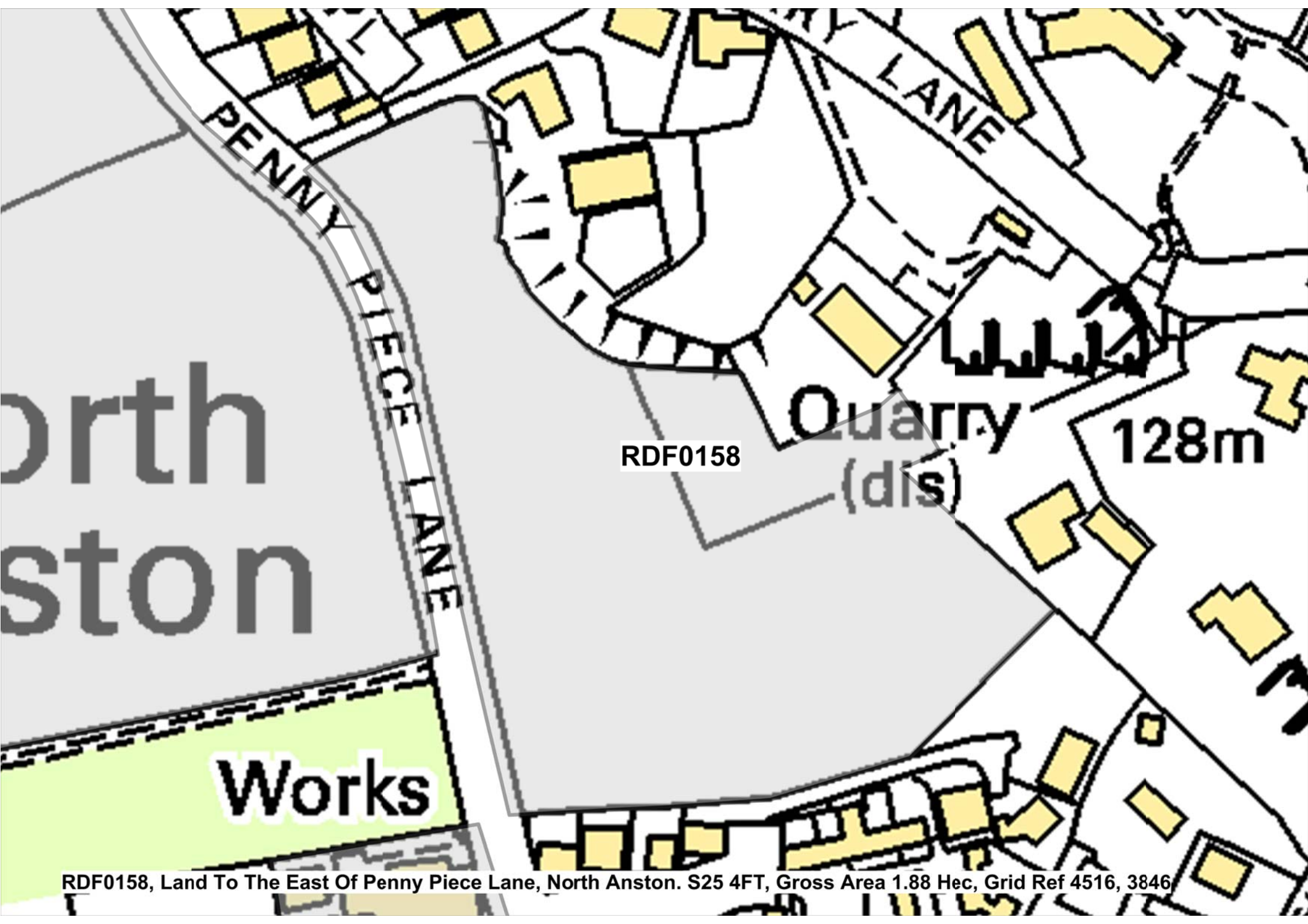
Allot
Gans

RDF0157

55

ARSDA

RDF0157, Allotment Land Off East Street, East Street, Dinnington. S25 2NR, Gross Area 0.47 Hec, Grid Ref 453067, 386393



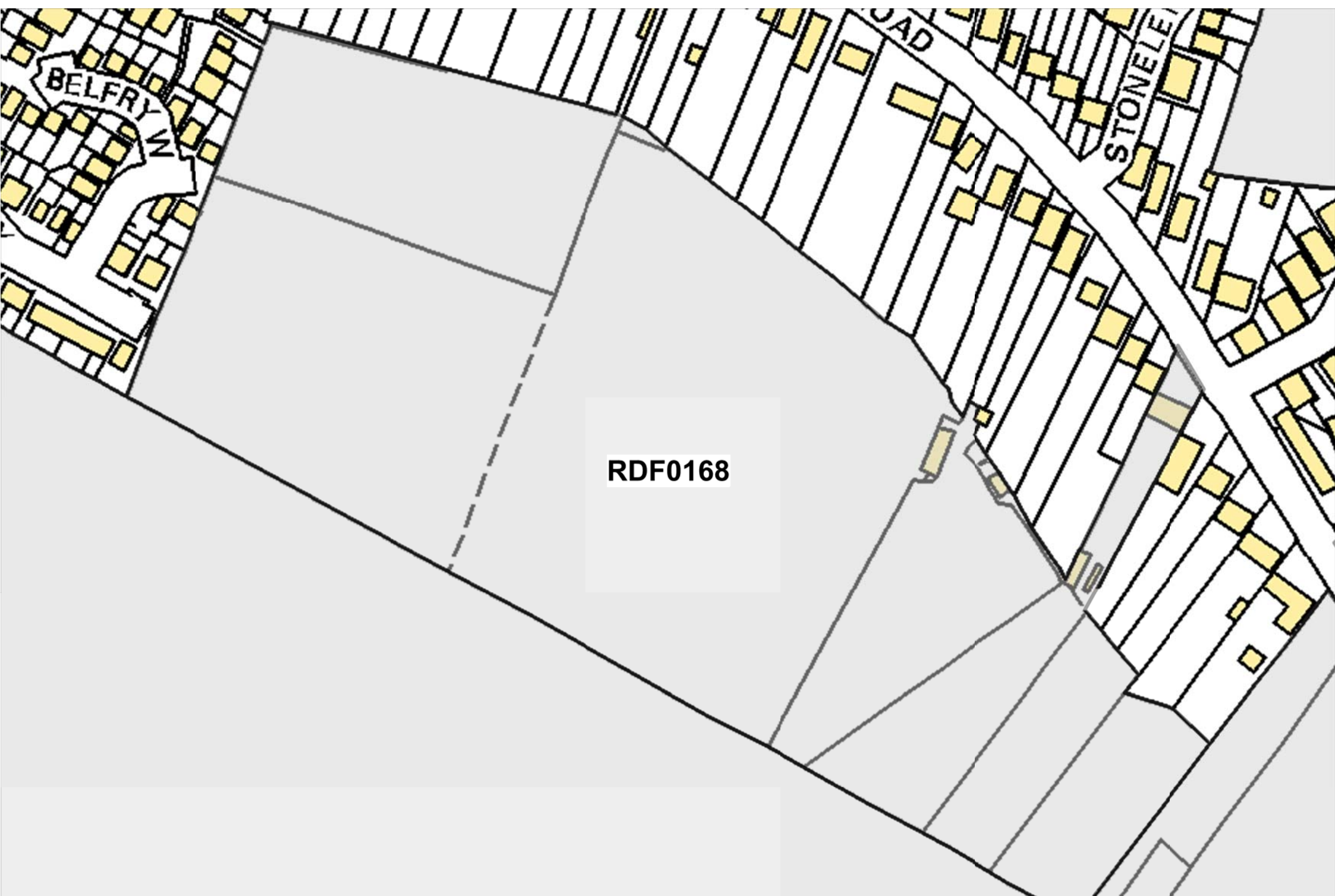
RDF0158

Quarry
(dis)

128m

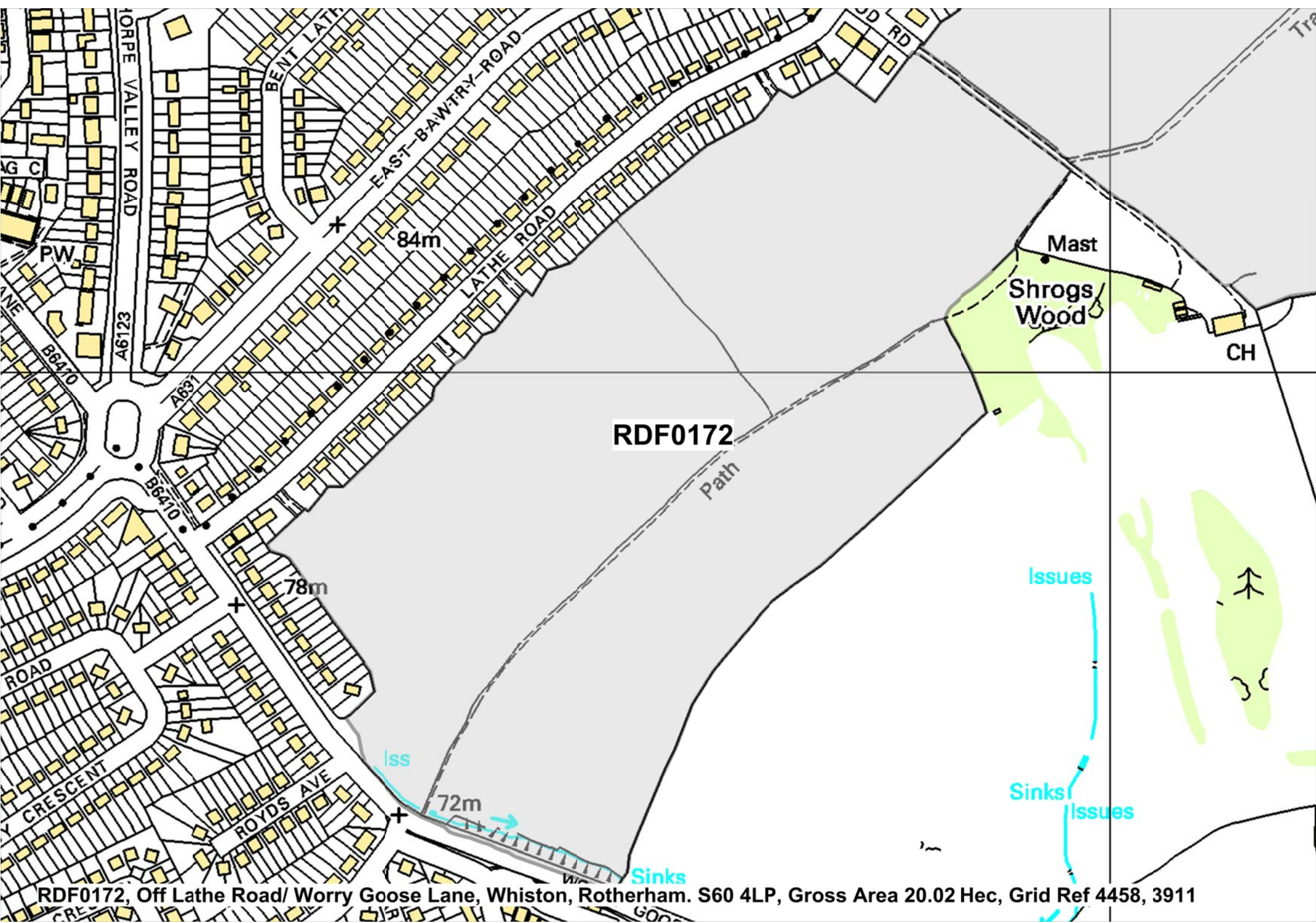
Works

RDF0158, Land To The East Of Penny Piece Lane, North Anston. S25 4FT, Gross Area 1.88 Hec, Grid Ref 4516, 3846

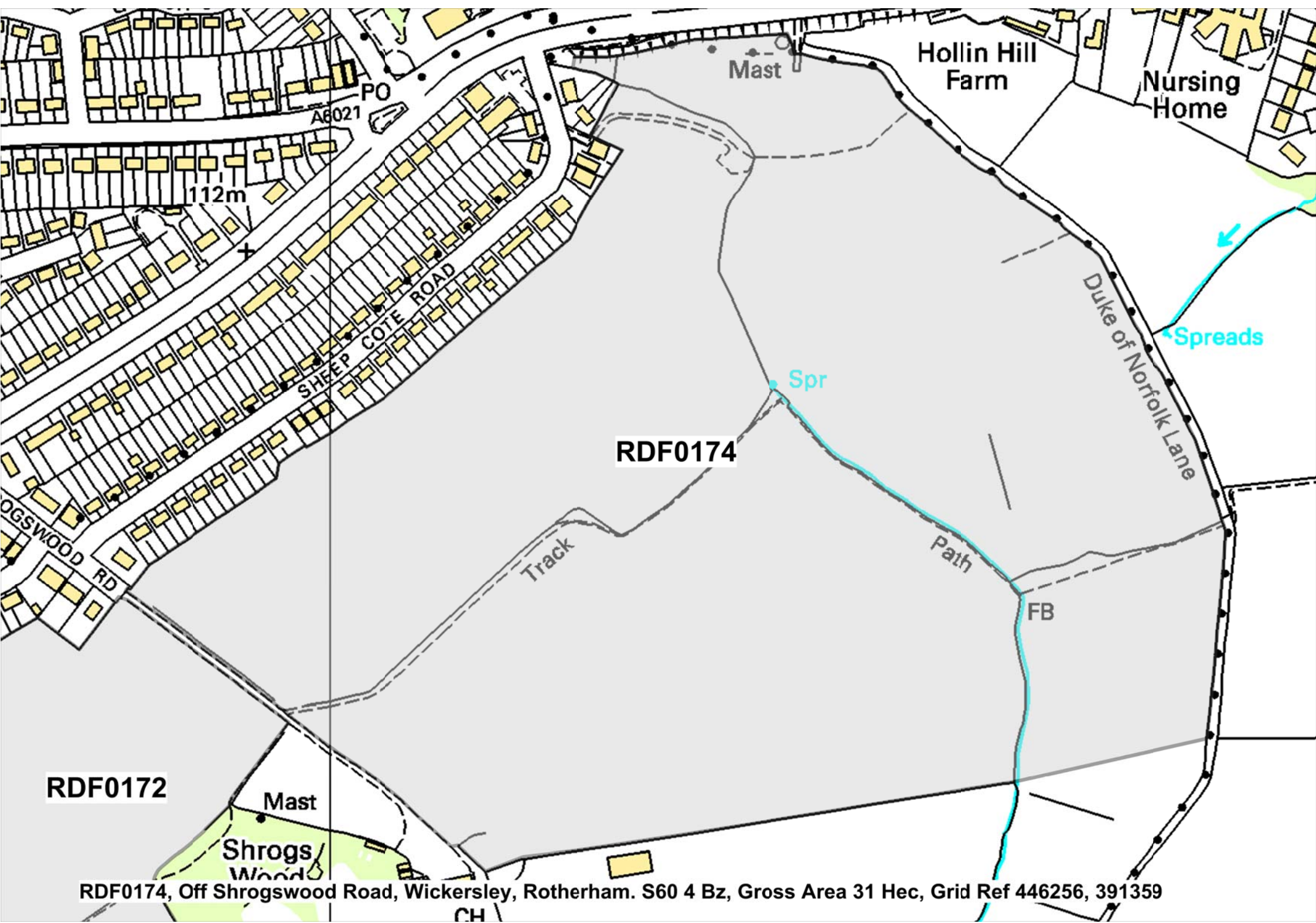


RDF0168

RDF0168, Land Off Wentworth Way, Wentworth Way, Dinnington. S25 2Sy, Gross Area 8.69 Hec, Grid Ref 453359, 385307



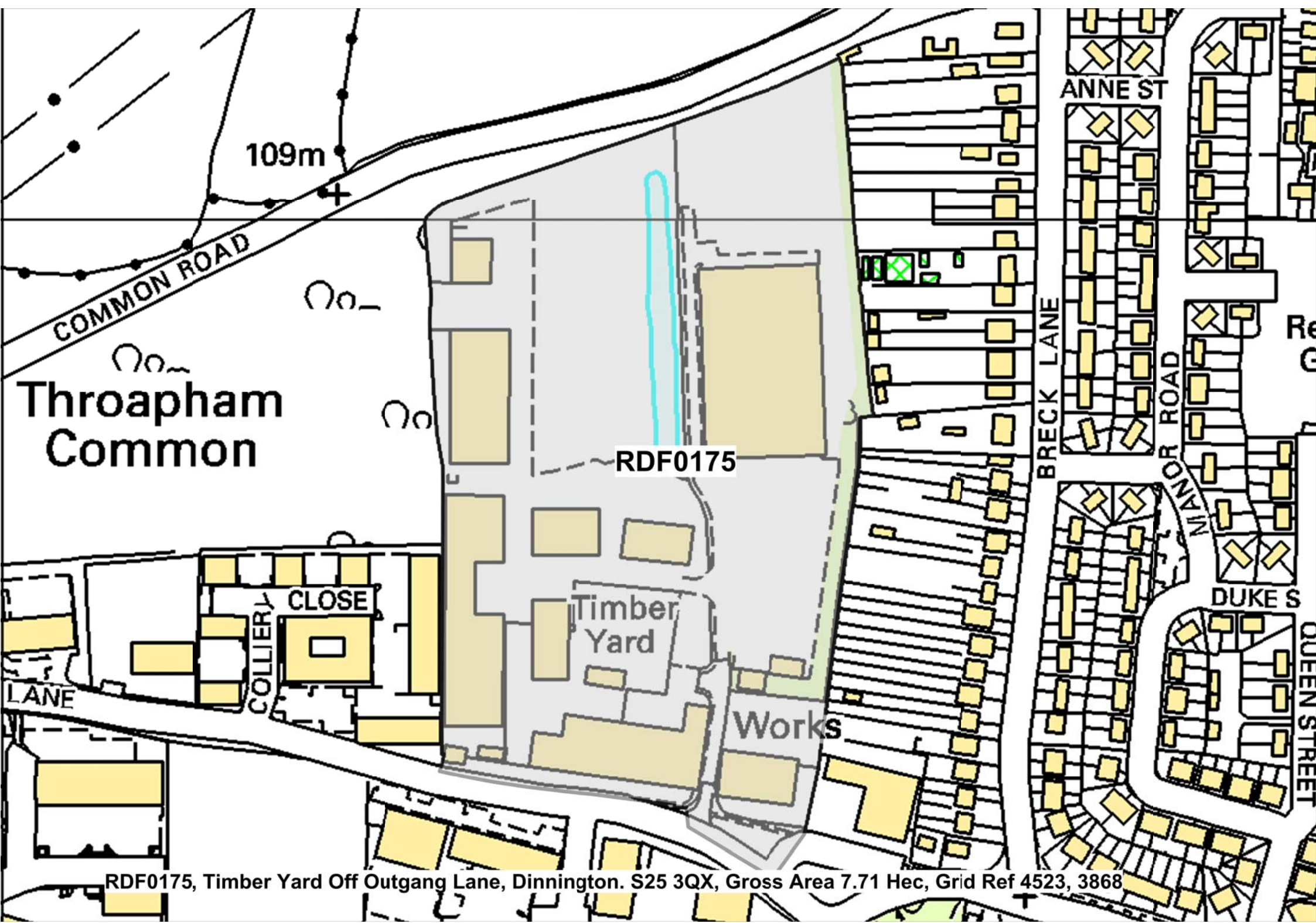
RDF0172, Off Lathe Road/ Worry Goose Lane, Whiston, Rotherham. S60 4LP, Gross Area 20.02 Hec, Grid Ref 4458, 3911



RDF0174

RDF0172

RDF0174, Off Shrogswood Road, Wickersley, Rotherham. S60 4 Bz, Gross Area 31 Hec, Grid Ref 446256, 391359



Throapham
Common

109m

COMMON ROAD

RDF0175

COLLIERY
CLOSE

Timber
Yard

Works

BRECK LANE

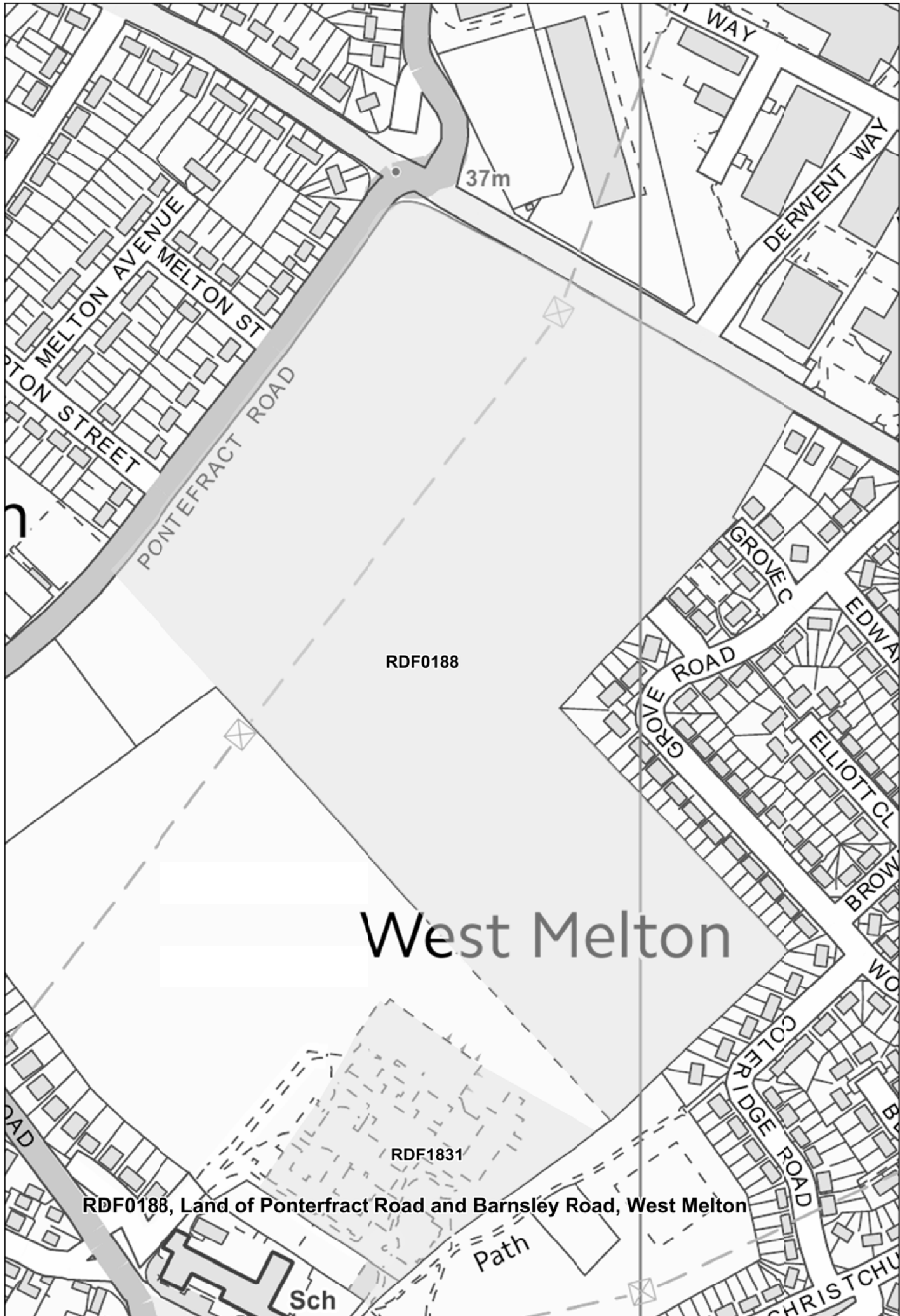
ANNE ST

MANOR ROAD

DUKE S

QUEEN STREET

RDF0175, Timber Yard Off Outgang Lane, Dinnington. S25 3QX, Gross Area 7.71 Hec, Grid Ref 4523, 3868



RDF0188

West Melton

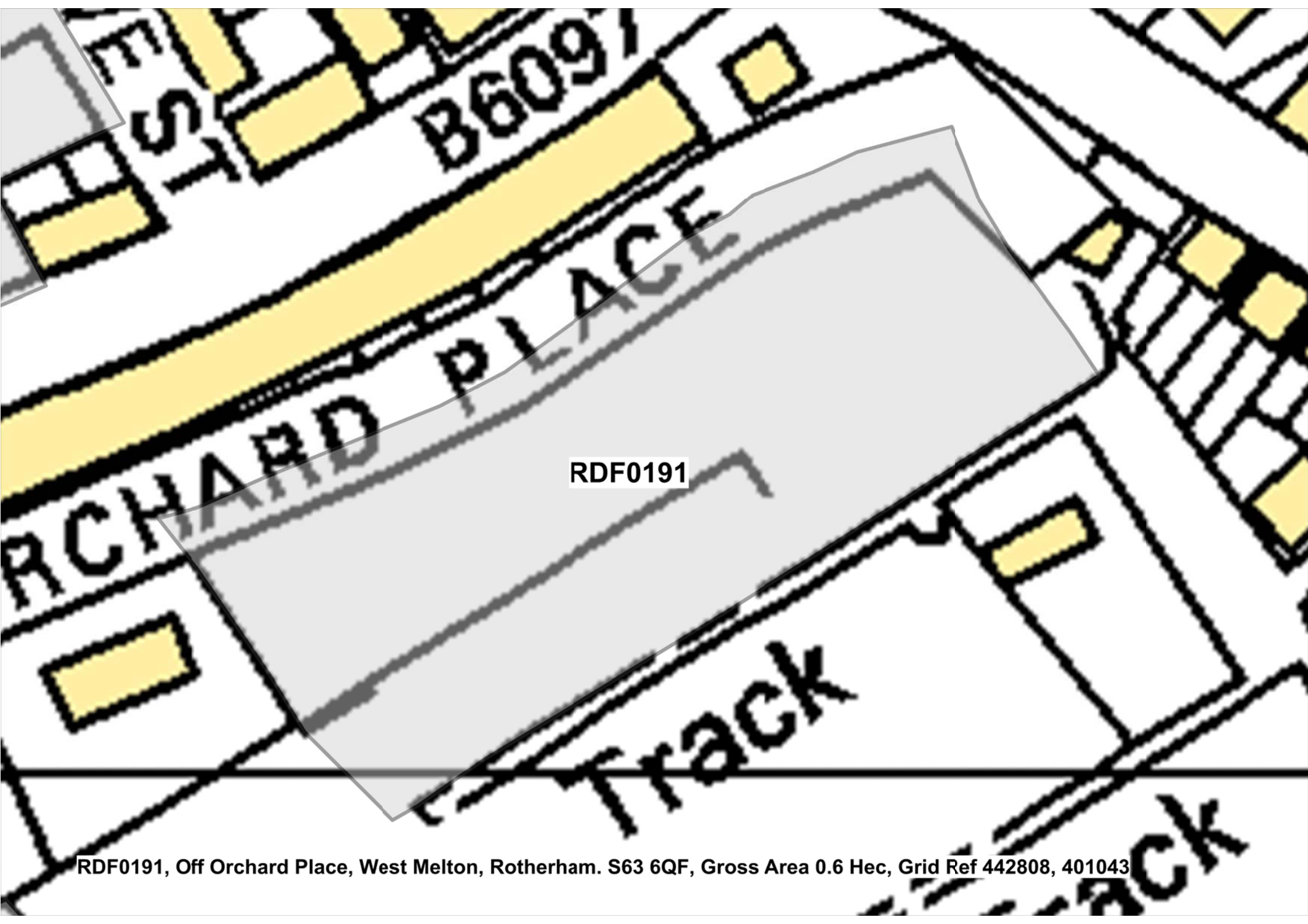
RDF1831

RDF0188, Land of Ponterfract Road and Barnsley Road, West Melton

Sch

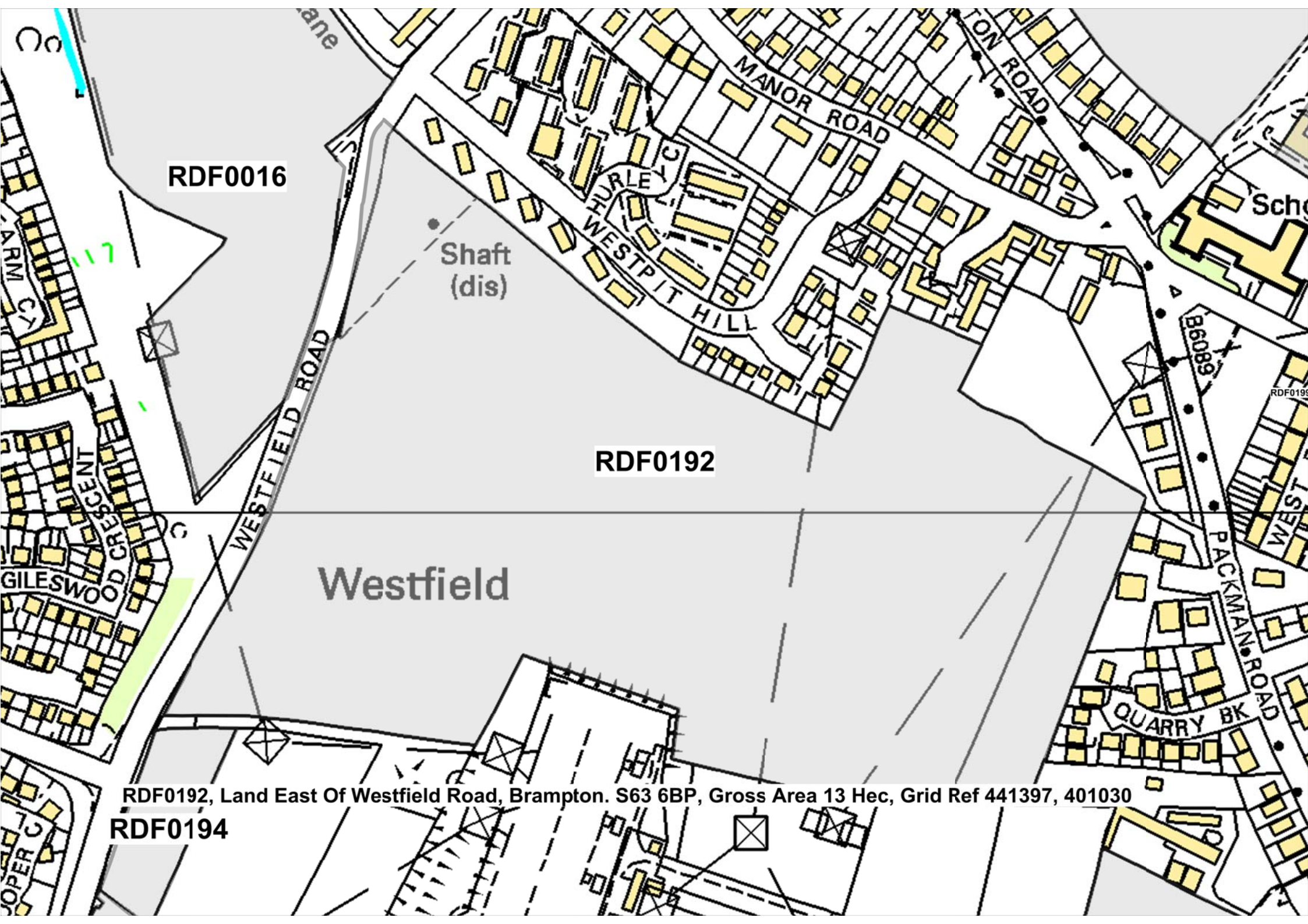
Path

37m



RDF0191

RDF0191, Off Orchard Place, West Melton, Rotherham. S63 6QF, Gross Area 0.6 Hec, Grid Ref 442808, 401043



RDF0016

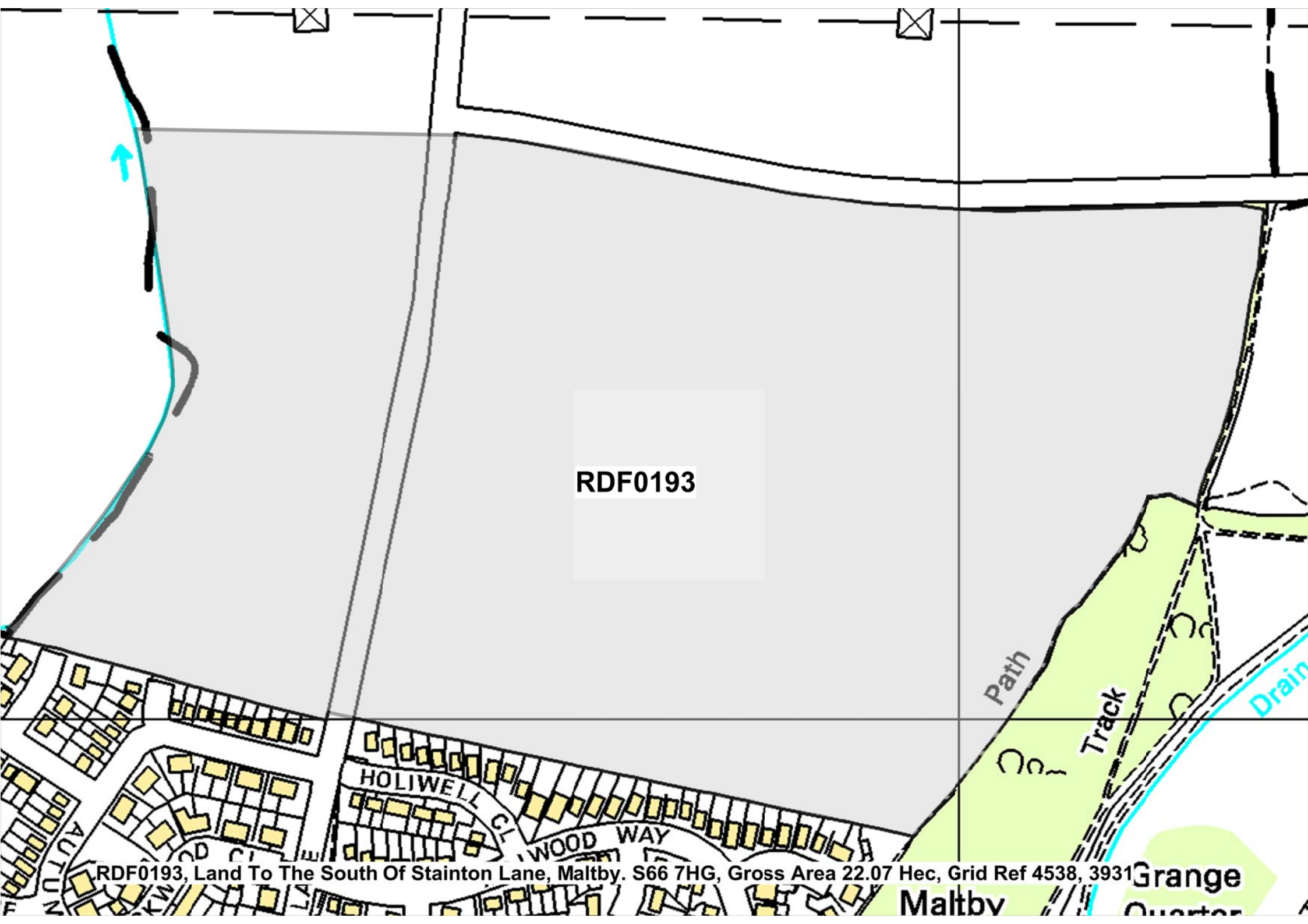
Shaft
(dis)

RDF0192

Westfield

RDF0192, Land East Of Westfield Road, Brampton. S63 6BP, Gross Area 13 Hec, Grid Ref 441397, 401030

RDF0194



RDF0193

Path

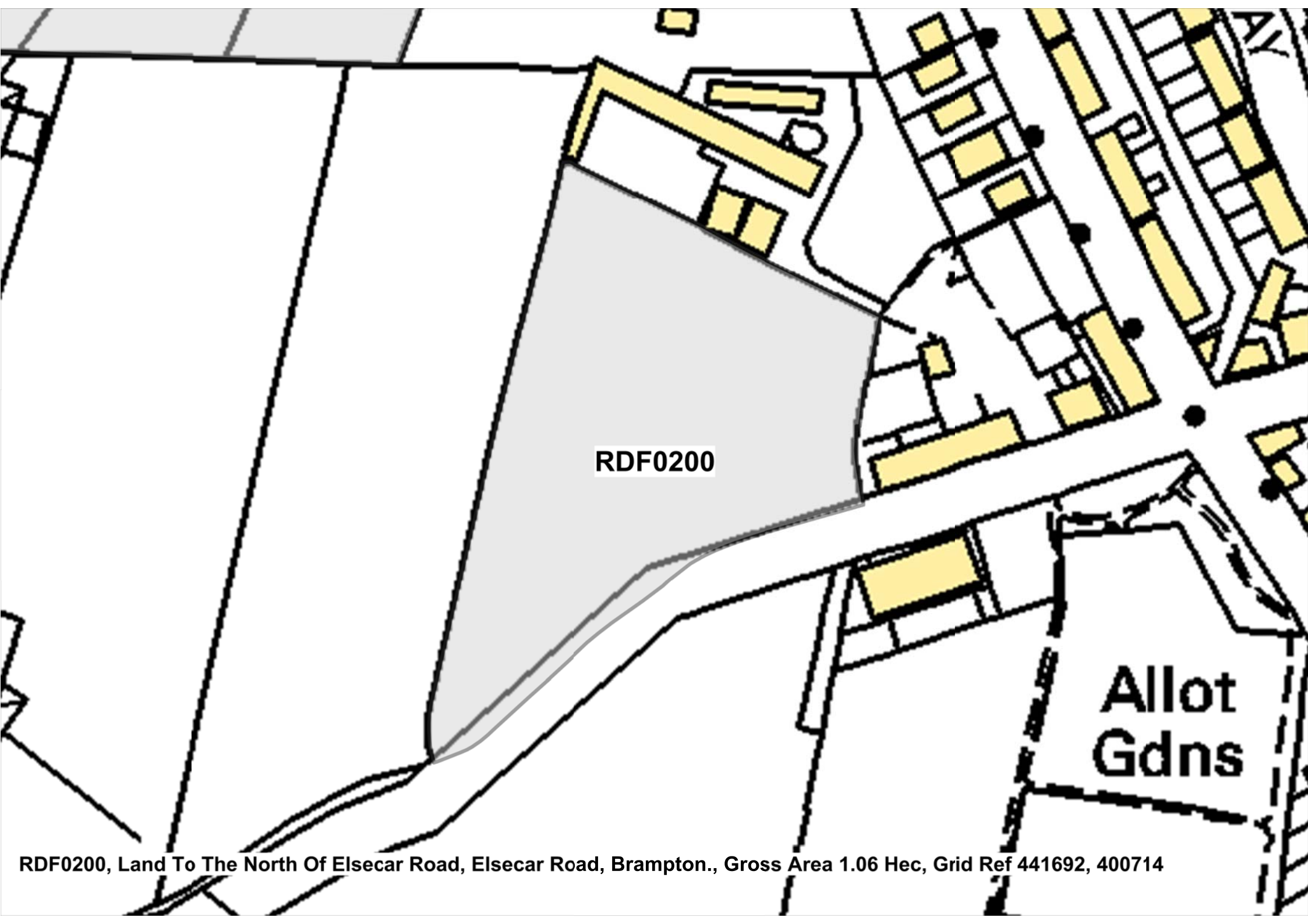
Track

Drain

RDF0193, Land To The South Of Stainton Lane, Maltby. S66 7HG, Gross Area 22.07 Hec, Grid Ref 4538, 3931

Maltby

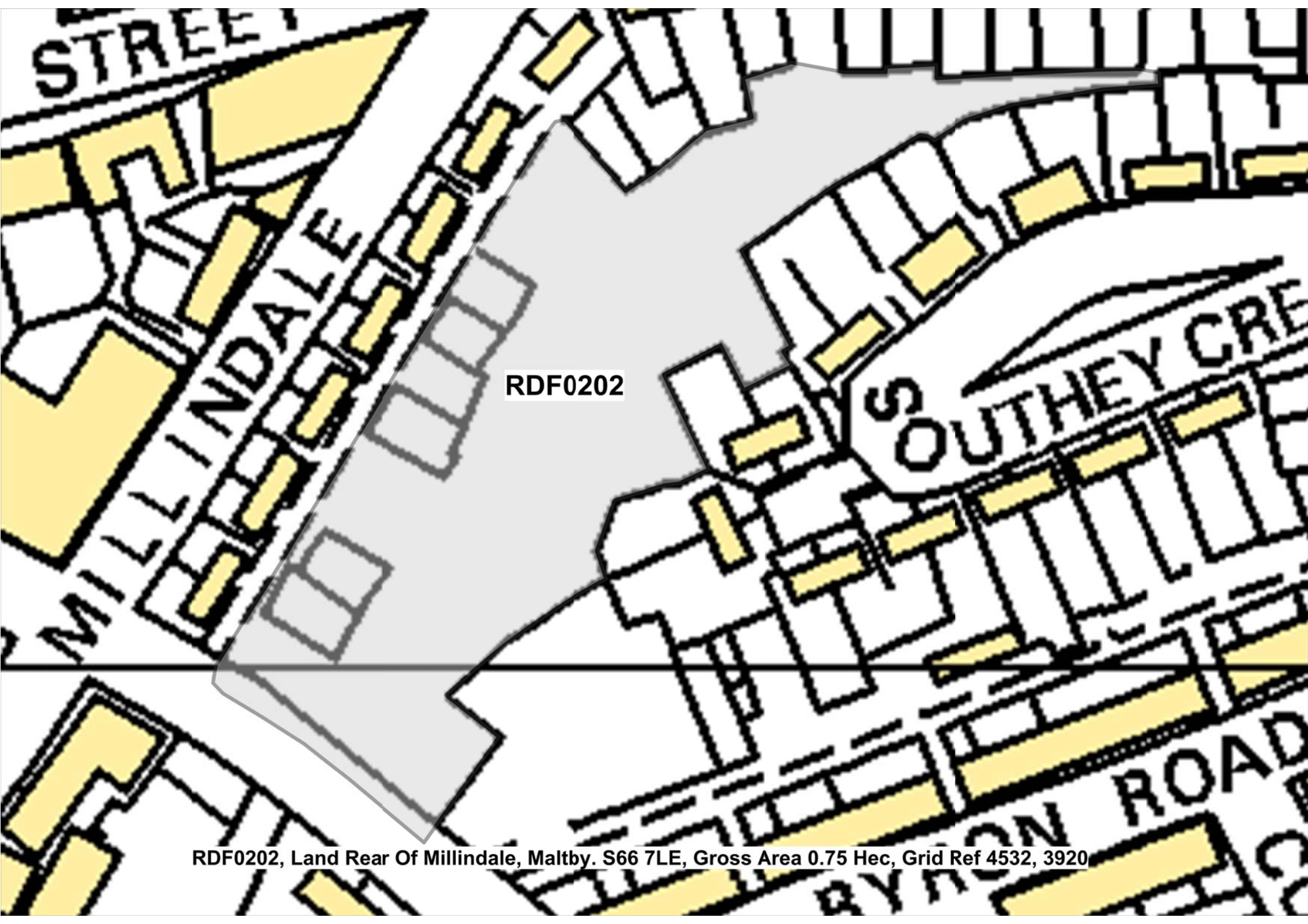
Grange
Quarter



RDF0200

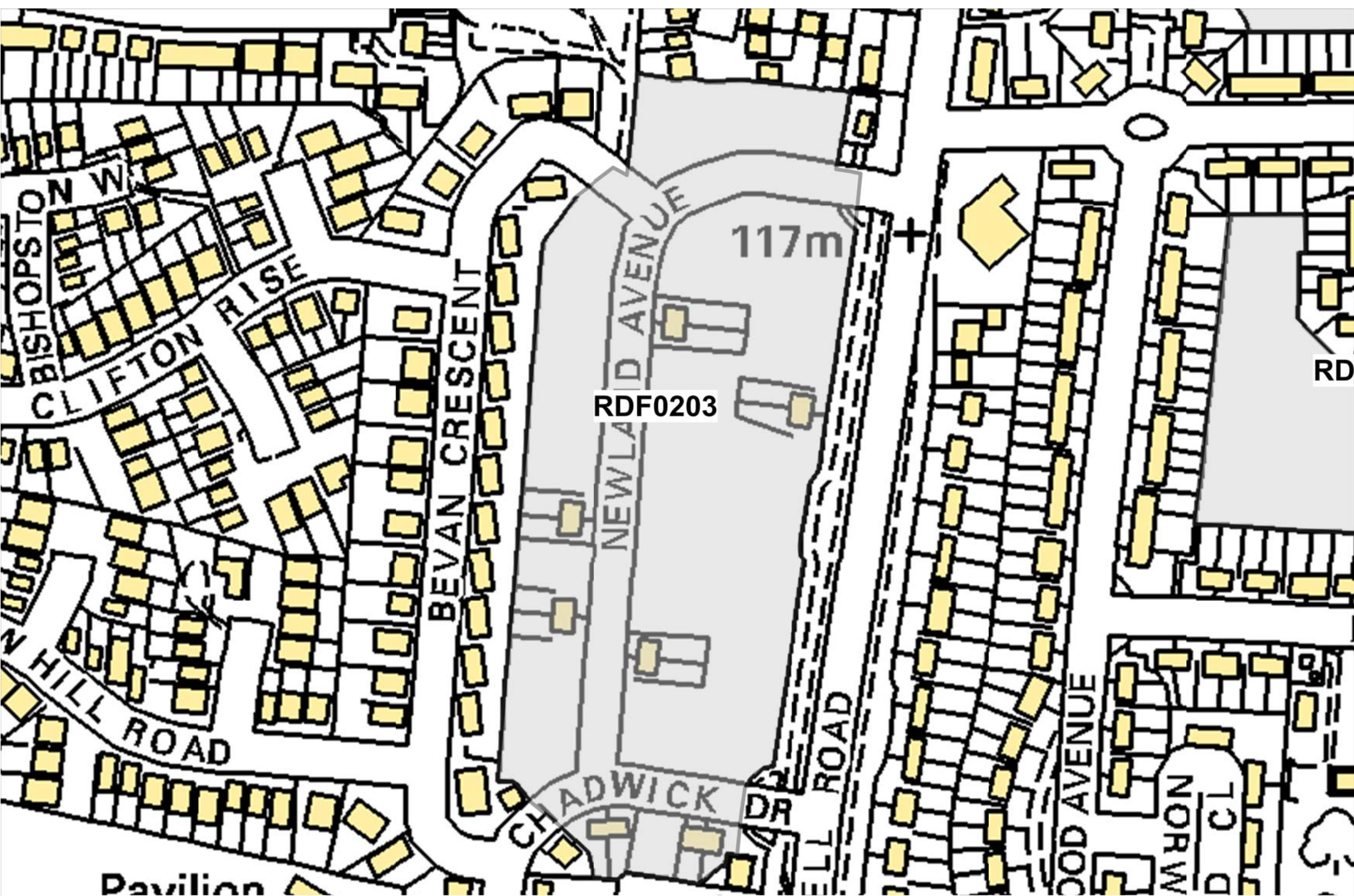
**Allot
Gdns**

RDF0200, Land To The North Of Elsecar Road, Elsecar Road, Brampton., Gross Area 1.06 Hec, Grid Ref 441692, 400714



RDF0202

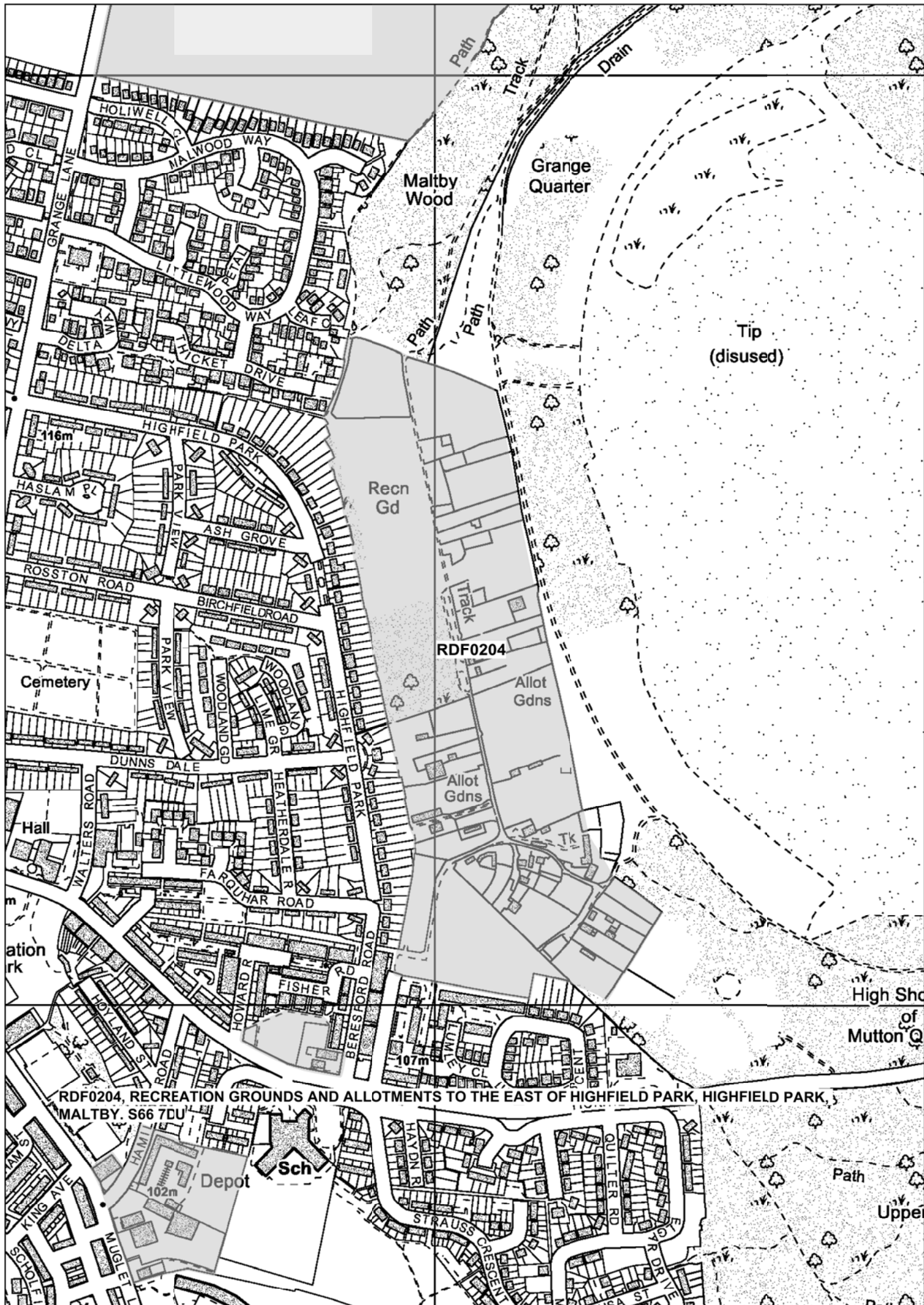
RDF0202, Land Rear Of Millindale, Maltby. S66 7LE, Gross Area 0.75 Hec, Grid Ref 4532, 3920



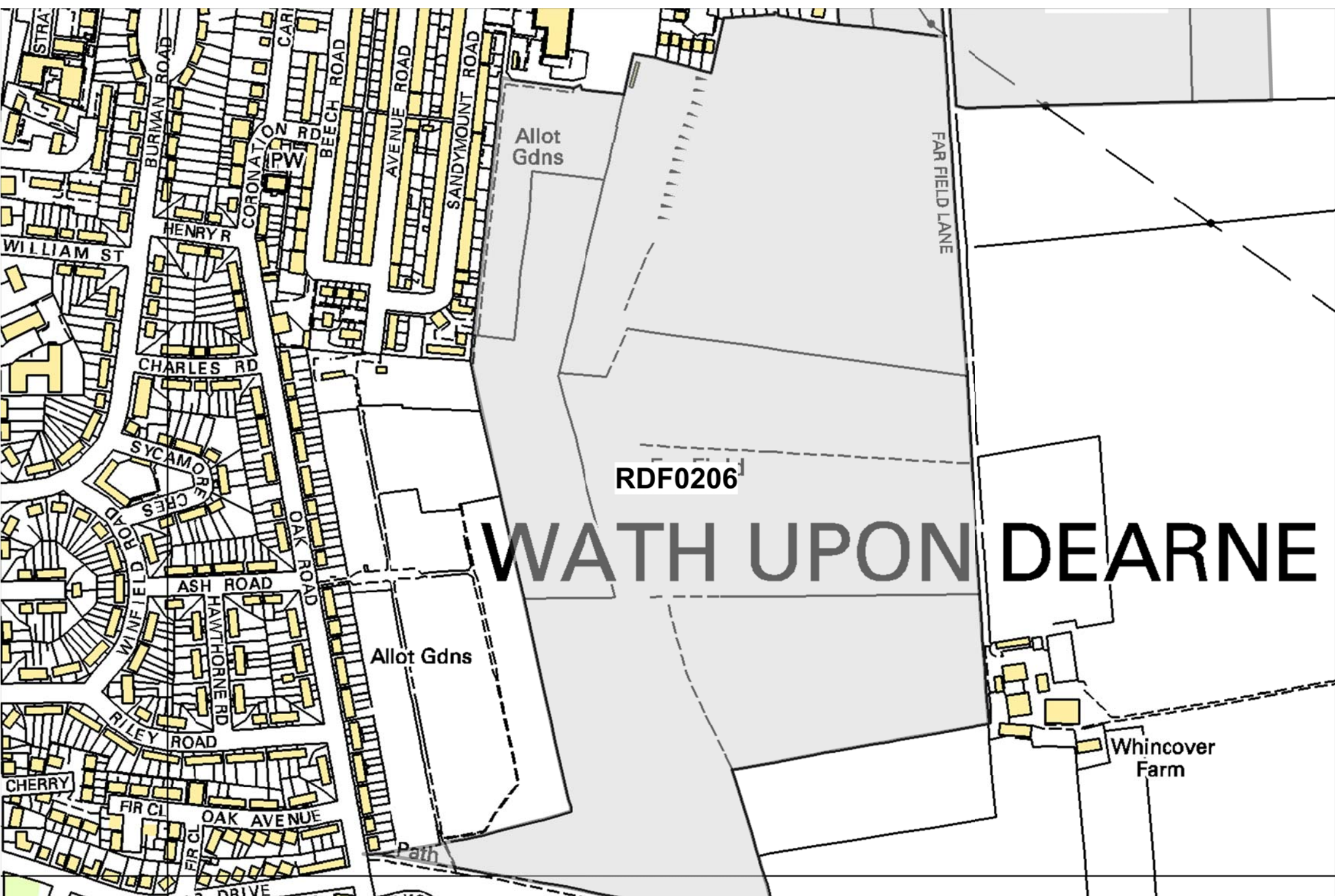
RDF0203

117m

RDF0203 Newland Avenue, Braithwell Road and Chadwick Drive, Maltby, S66 9AJ, Gross Area 3.394, Grid Ref 4526, 3926



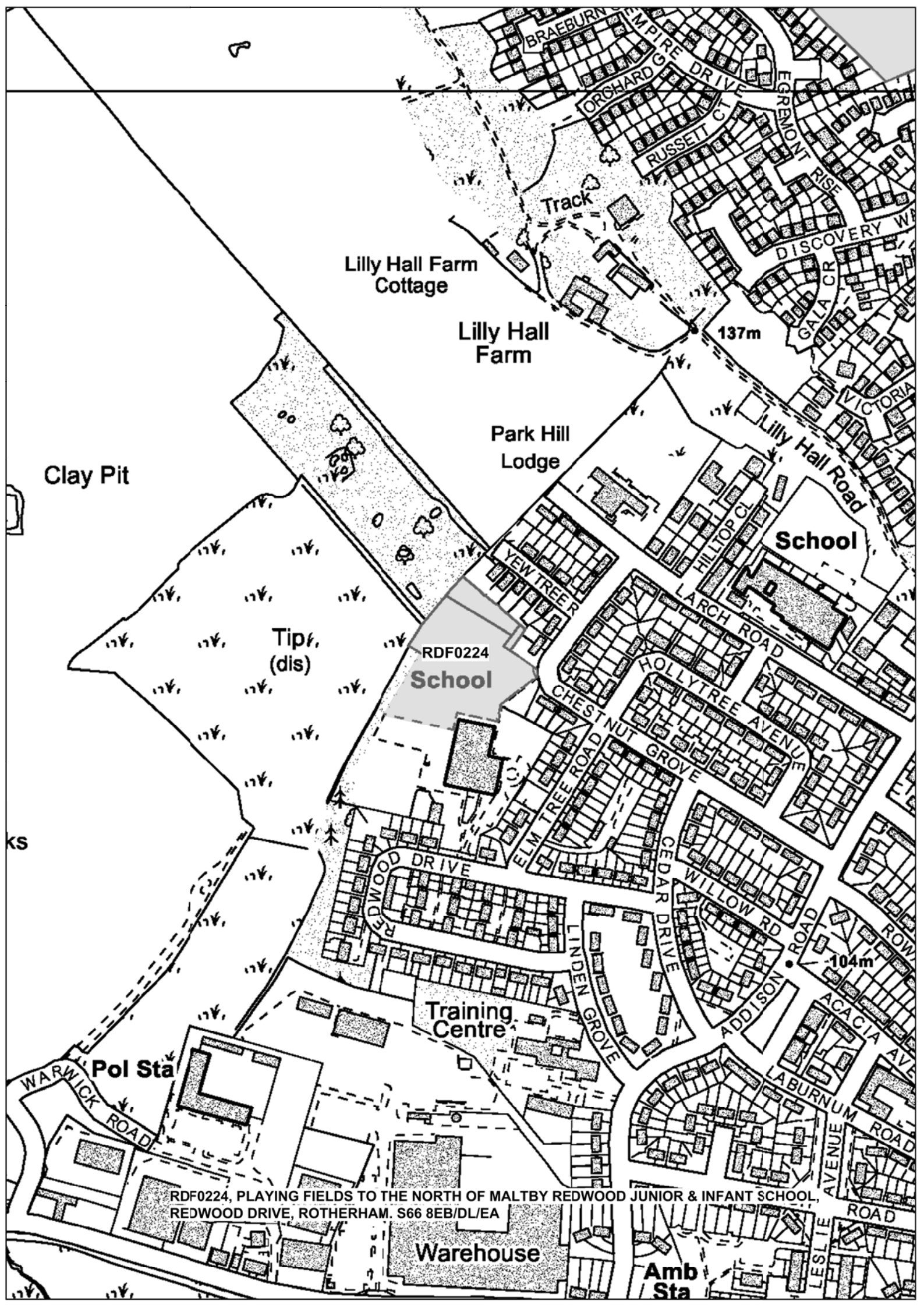
RDF0204, RECREATION GROUNDS AND ALLOTMENTS TO THE EAST OF HIGHFIELD PARK, HIGHFIELD PARK, MALTBY, S66 7DU



RDF0206

WATH UPON DEARNE

RDF0206, Land Off Farfield Lane, Wath, Rotherham. S63 7AD, Gross Area 24.87 Hec, Grid Ref 444422, 400329



Lilly Hall Farm
Cottage

Lilly Hall
Farm

Park Hill
Lodge

Clay Pit

Tip,
(dis)

RDF0224
School

School

Training
Centre

Warehouse

Amb
Sta

RDF0224, PLAYING FIELDS TO THE NORTH OF MALTBY REDWOOD JUNIOR & INFANT SCHOOL,
REDWOOD DRIVE, ROTHERHAM. S66 8EB/DL/EA

Track

137m

104m

BRAEBURN

ORCHARD G

RUSSET CT

EGREMONT

DISCOVERY W

GALA CR

RISE

VICTORIA

LILLY HALL RD

HILLTOP CL

LARCH RD

HOLLYTREE AVENUE

CHESTNUT GROVE

WILLOW RD

ADDISON ROAD

ACACIA AVENUE

LABURNUM ROAD

LESLIE AVENUE

WARWICK ROAD

REDWOOD DRIVE

ELM TREE ROAD

YEW TREE ROAD

CEEDAR DRIVE

LINDEN GROVE

WARWICK ROAD

WARWICK ROAD

WARWICK ROAD

WARWICK ROAD

WARWICK ROAD

WARWICK ROAD

WARWICK ROAD

WARWICK ROAD

WARWICK ROAD

WARWICK ROAD

WARWICK ROAD

WARWICK ROAD

WARWICK ROAD

WARWICK ROAD

WARWICK ROAD

WARWICK ROAD

WARWICK ROAD

WARWICK ROAD

WARWICK ROAD

WARWICK ROAD

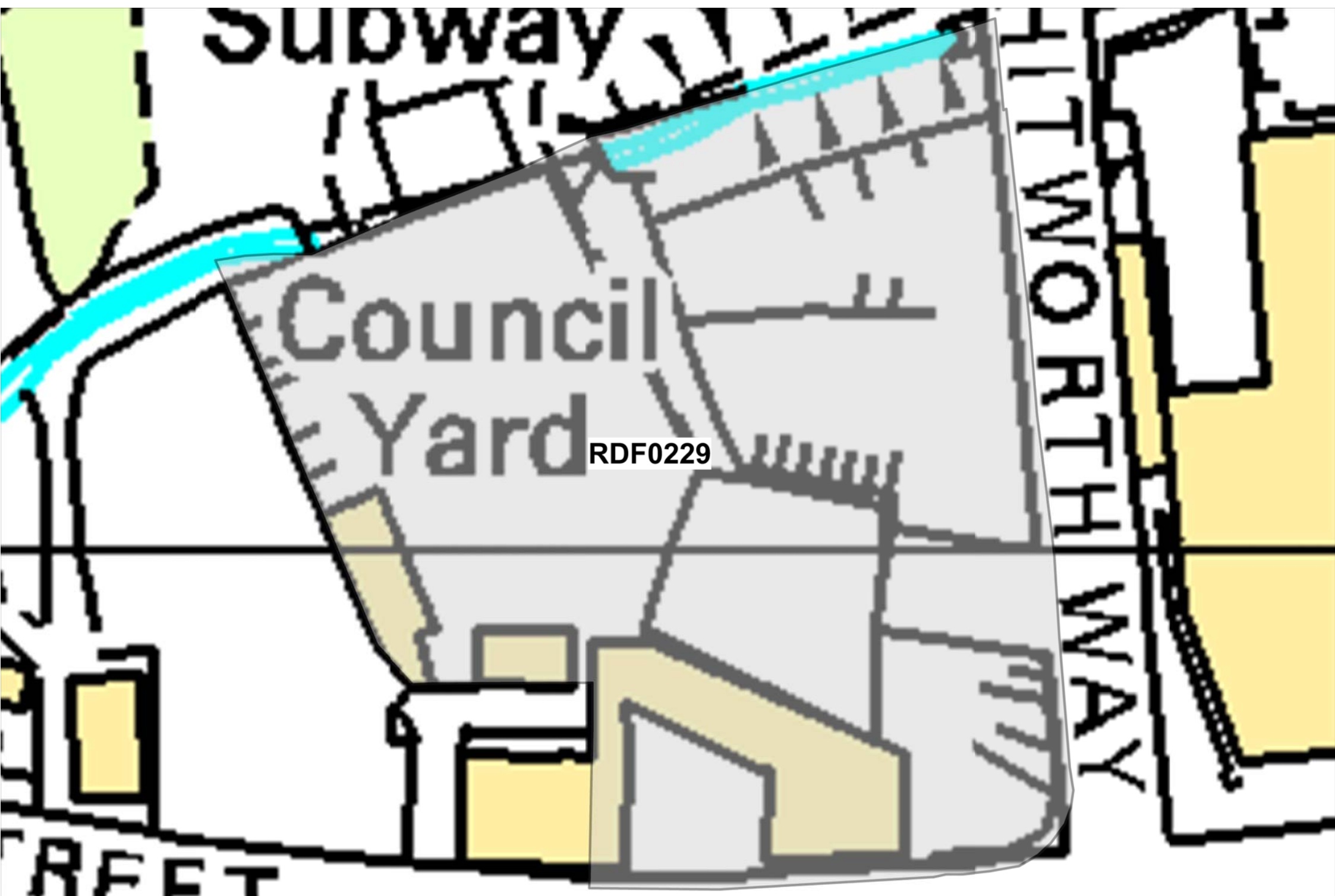
WARWICK ROAD

WARWICK ROAD

WARWICK ROAD

WARWICK ROAD

WARWICK ROAD



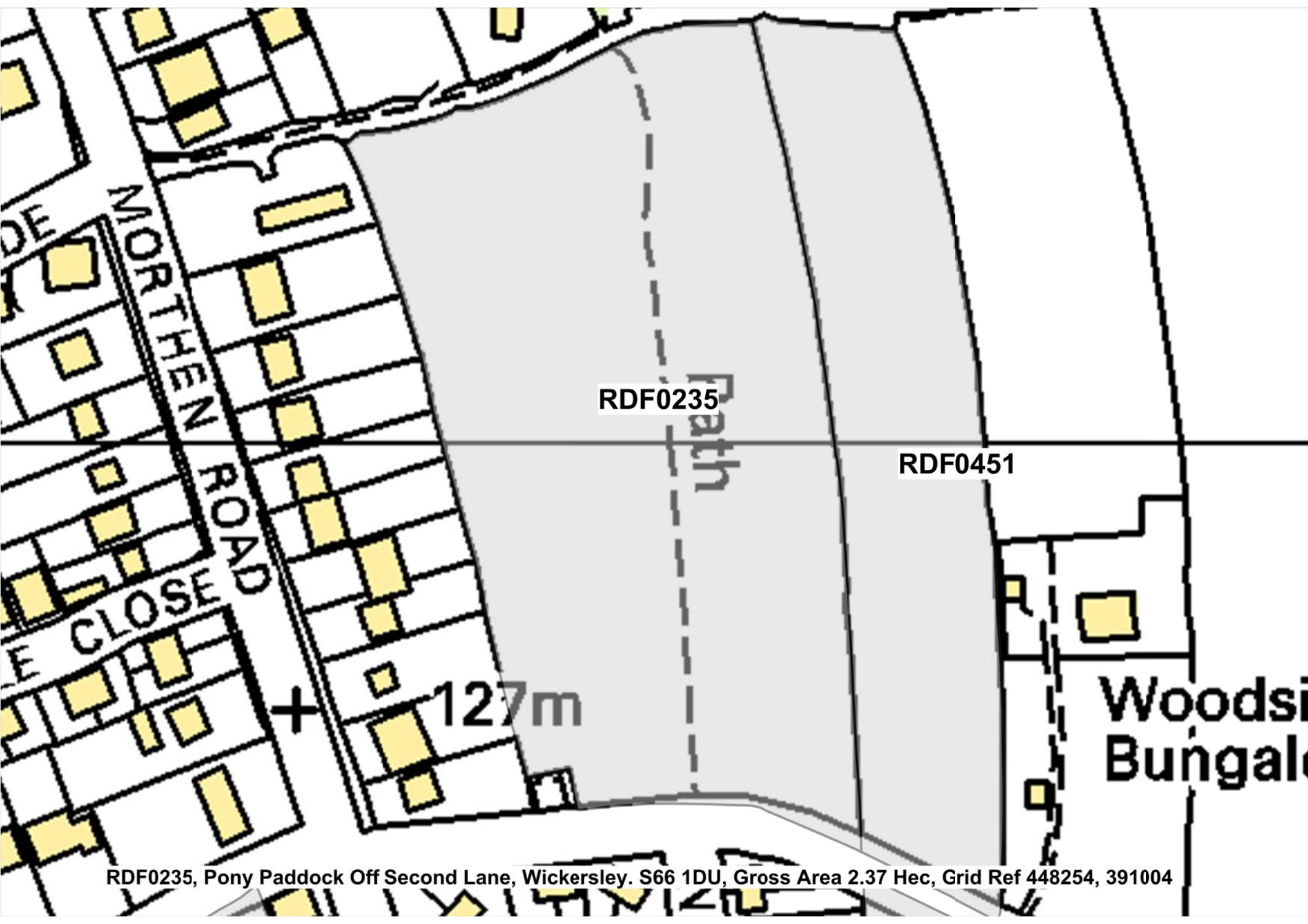
Council
Yard

RDF0229

Subway

WHITWORTH WAY

CRAFT



RDF0235

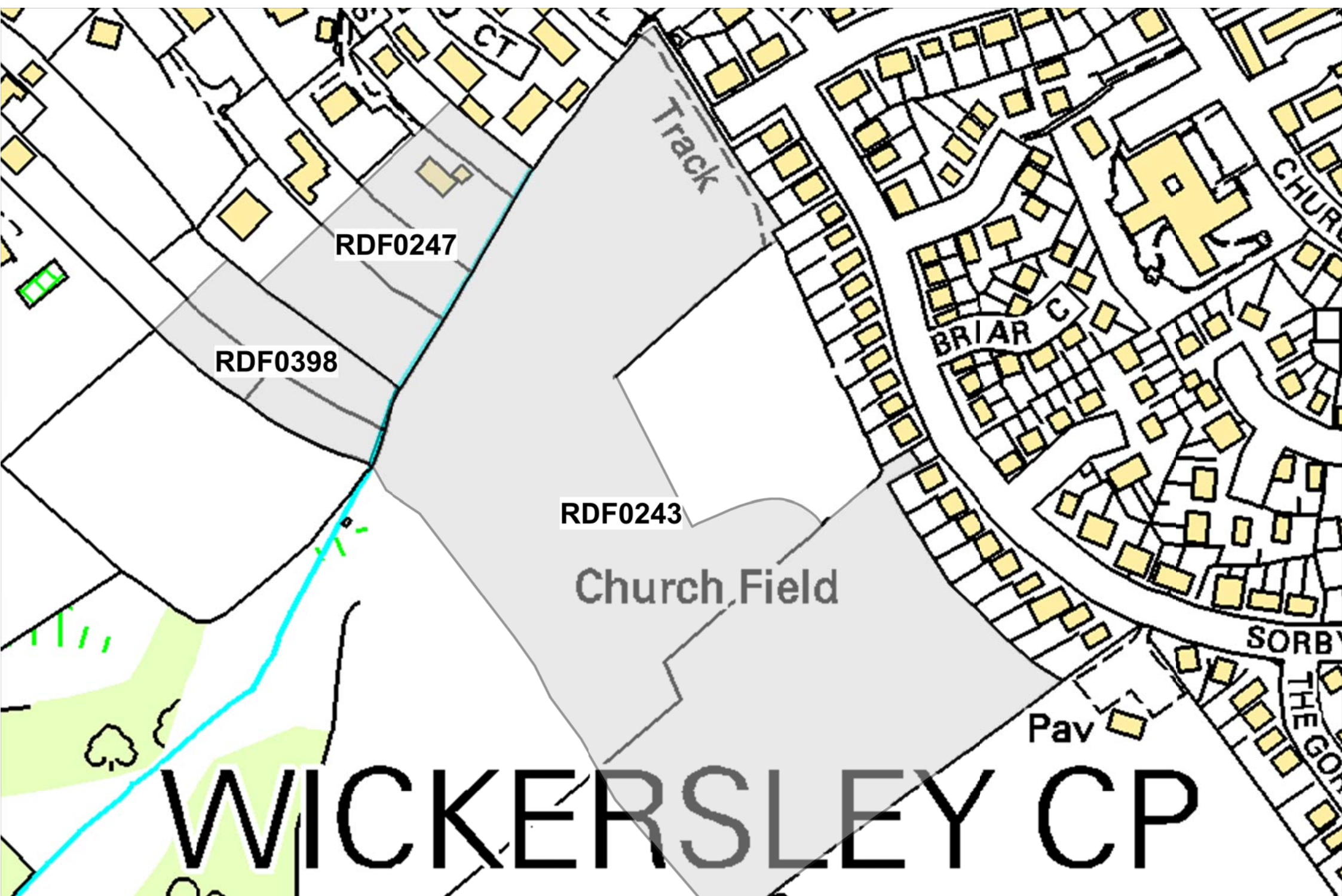
RDF0451

Path

127m

Woods
Bungalow

RDF0235, Pony Paddock Off Second Lane, Wickersley. S66 1DU, Gross Area 2.37 Hec, Grid Ref 448254, 391004



RDF0243, Land Off St Albans Way, Wickersley, S66 1DR, Gross Area 4.87 Hec, Grid Ref 447343, 391403



Issues

Path

Issues

Springfield House Farm

Track

Cattery

RDF0245

Wrexham House

HILLDRECK VIEW

BELLWOOD

RADFORD CLOSE

MEADOW V

ROAD

BRAITHWELL ROAD

126m

124m

POPLAR GROVE

129m

LONGMEATON CLOSE

BARBERRY WAY

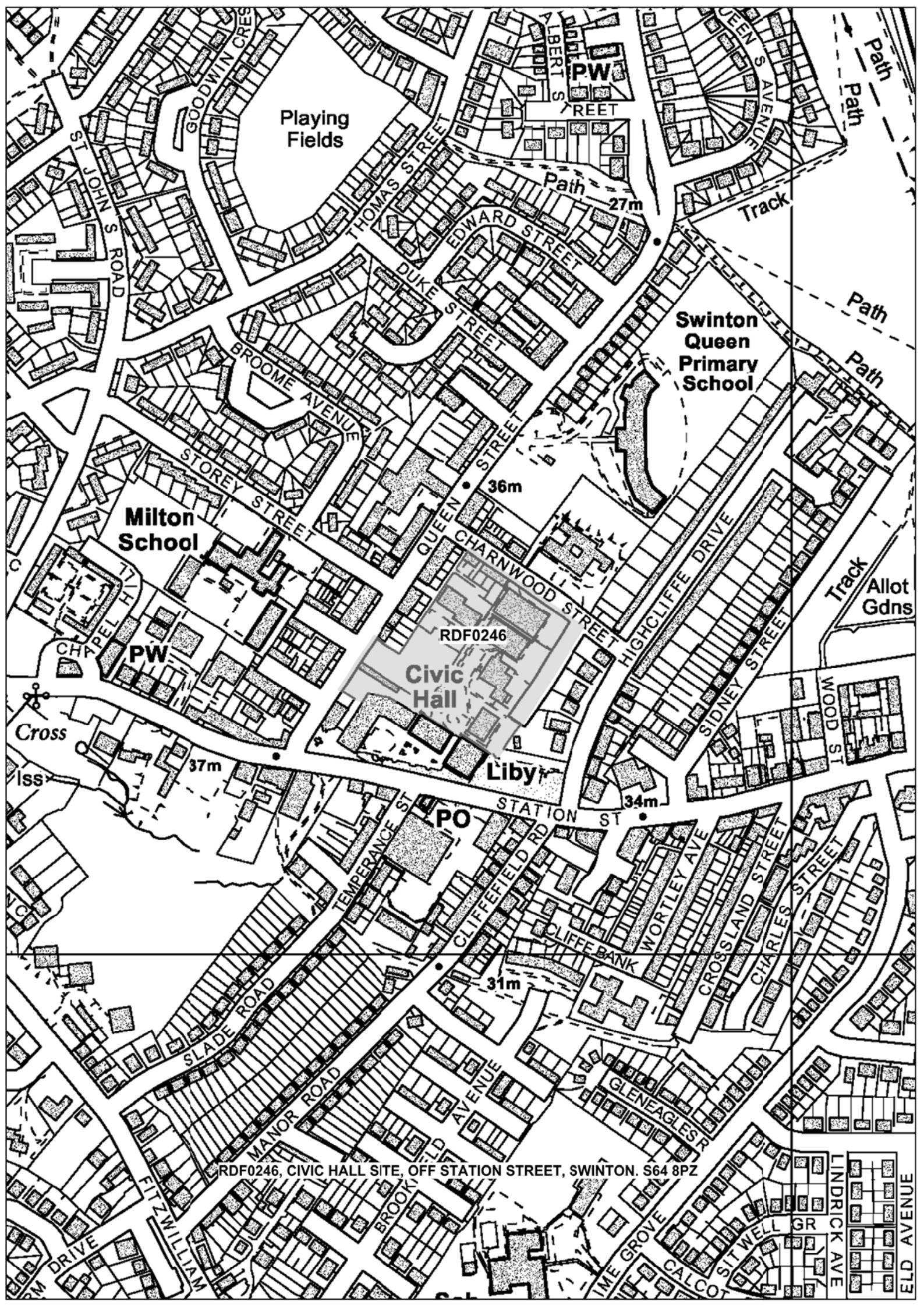
GRAYSON CL

LONGFIELD DRIVE

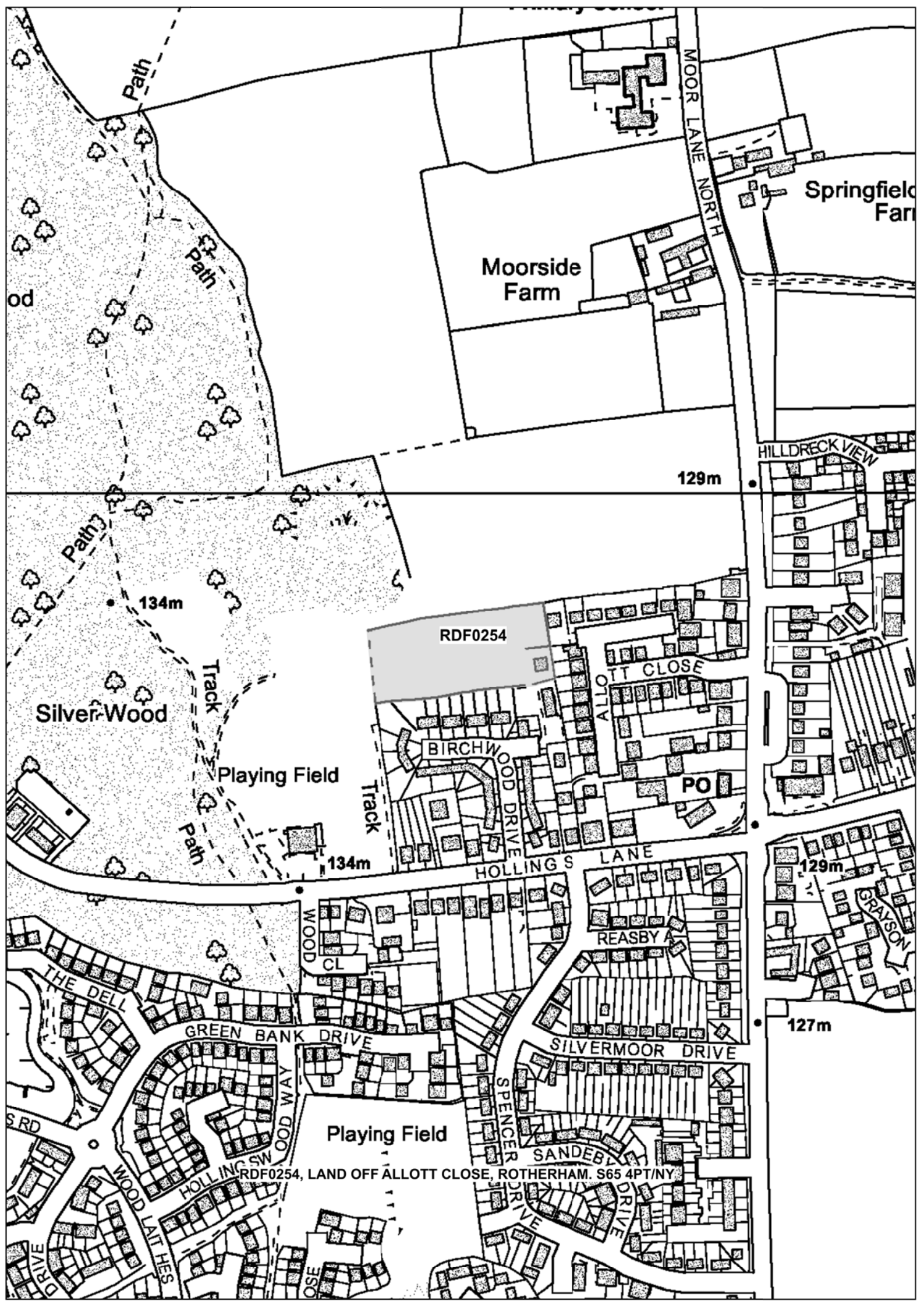
Hellaby Brook

127m

RDF0245, WREXHAM HOUSE, BRAITHWELL ROAD, ROTHERHAM. S65 4LL



RDF0246, CIVIC HALL SITE, OFF STATION STREET, SWINTON. S64 8PZ



Springfield Farm

Moorside Farm

129m

HILLDRECK VIEW

RDF0254

Silver Wood

ALLOTT CLOSE

BIRCHWOOD DRIVE

PO

Playing Field

134m

HOLLINGS LANE

129m

REASBY

127m

THE DELL

GREEN BANK DRIVE

SILVERMOOR DRIVE

Playing Field

RDF0254, LAND OFF ALLOTT CLOSE, ROTHERHAM, S65 4PT/NY

HOLLINGSWOOD WAY

SANDEY DRIVE

SRD

WOOD LAIT HES

SPENCER DRIVE

WOOD CL

Path

Path

Path

134m

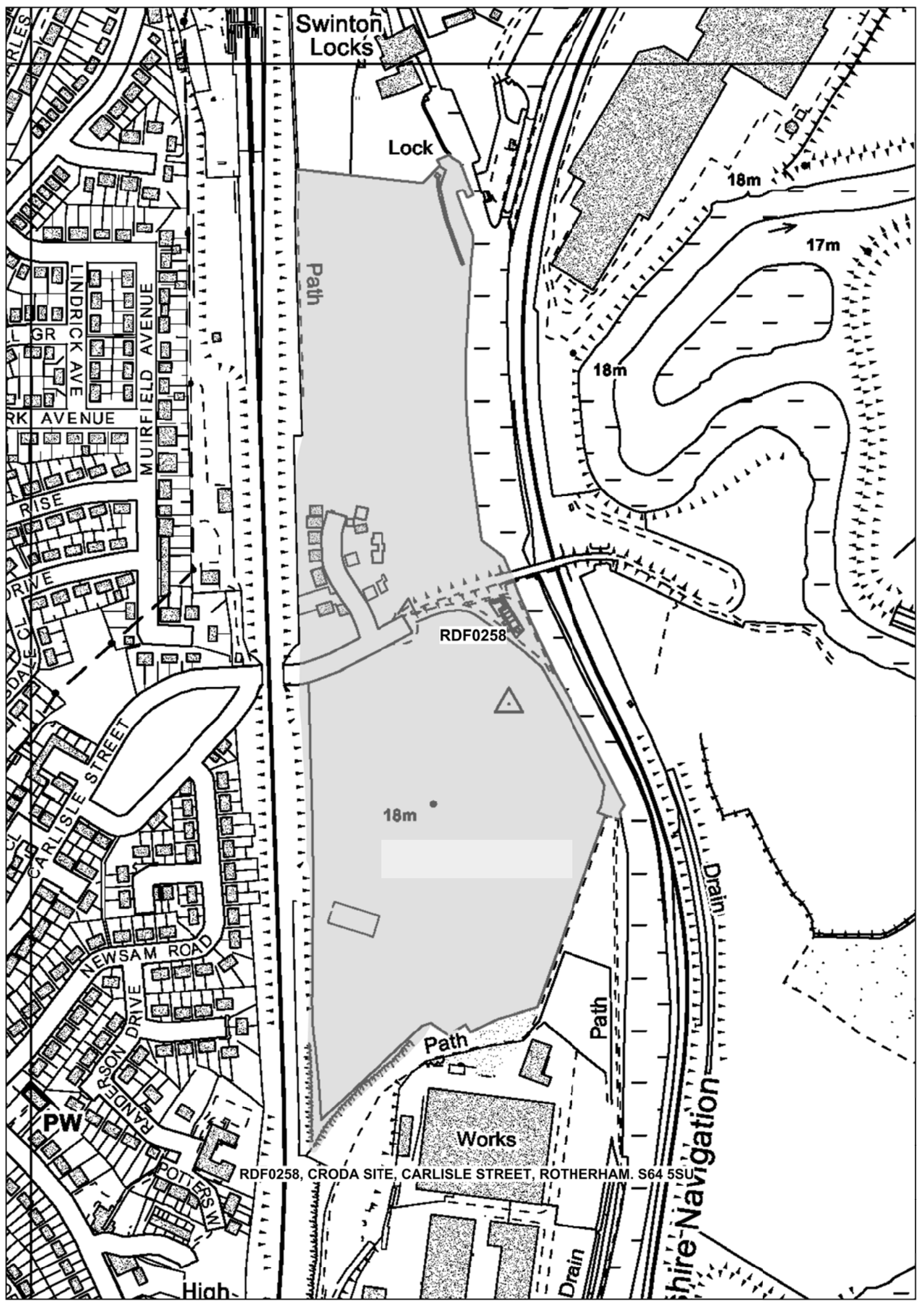
Track

Path

Track

MOOR LANE NORTH

GRAYSON



Swinton Locks

Lock

18m

17m

Path

18m

RDF0258

18m

Path

Path

Works

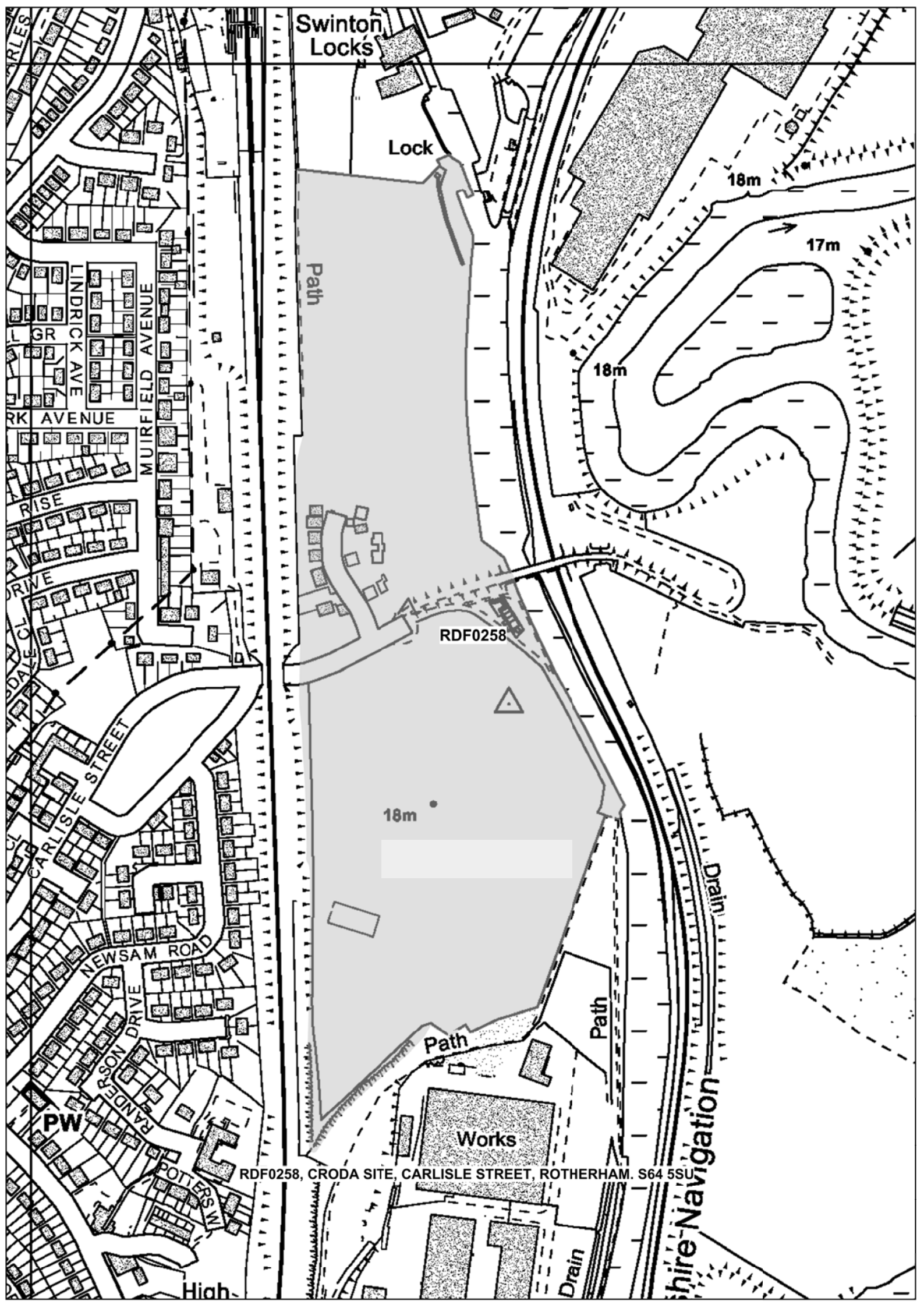
Drain

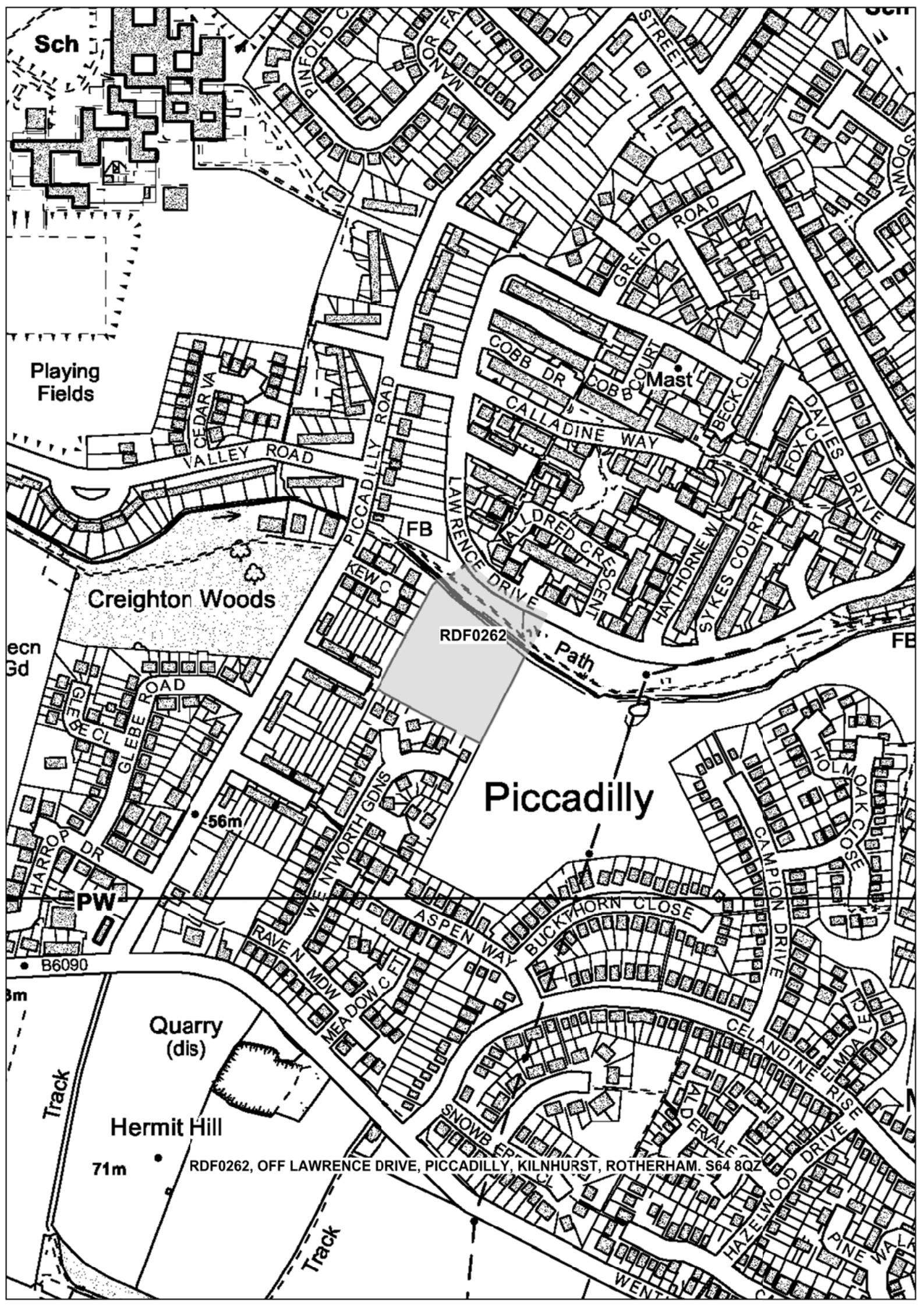
Shire Navigation

RDF0258, CRODA SITE, CARLISLE STREET, ROTHERHAM. S64 5SU

High

Drain





Sch

Playing Fields

Creighton Woods

Piccadilly

Quarry (dis)

Hermit Hill

RDF0262, OFF LAWRENCE DRIVE, PICCADILLY, KILNHURST, ROTHERHAM, S64 8QZ

RDF0262

56m

71m

Track

Track

ecn Gd

3m

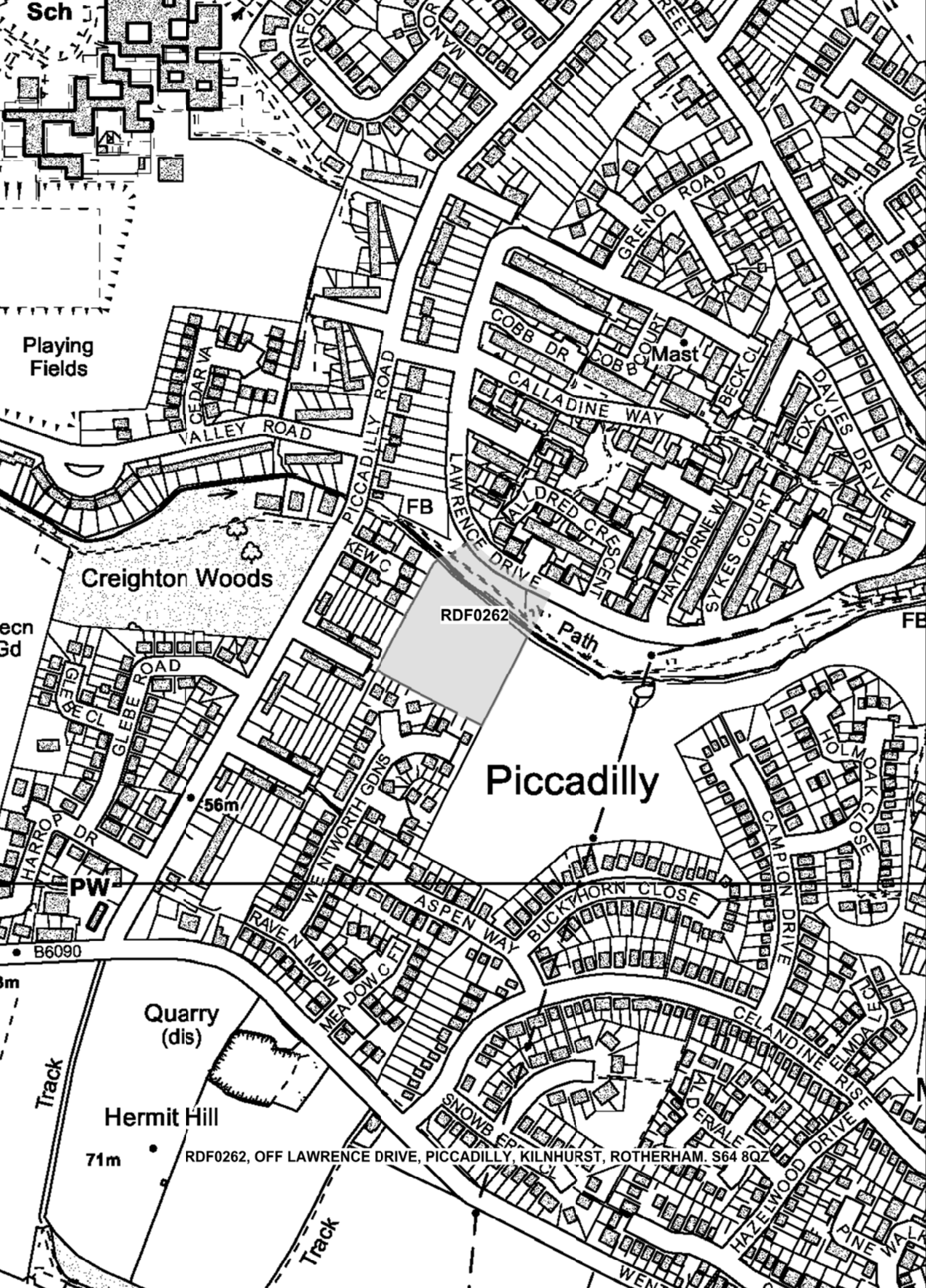
B6090

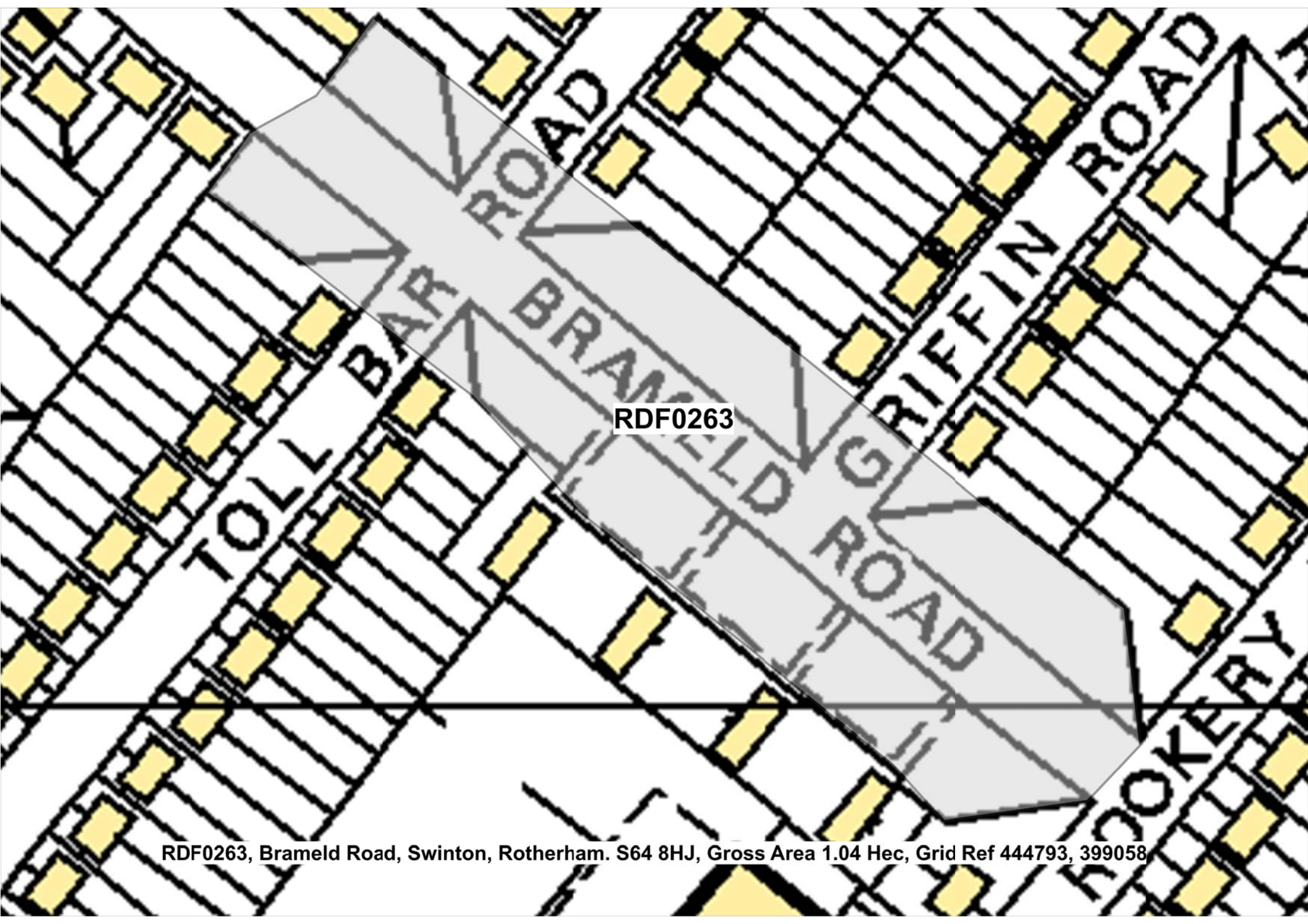
PW

FB

FB

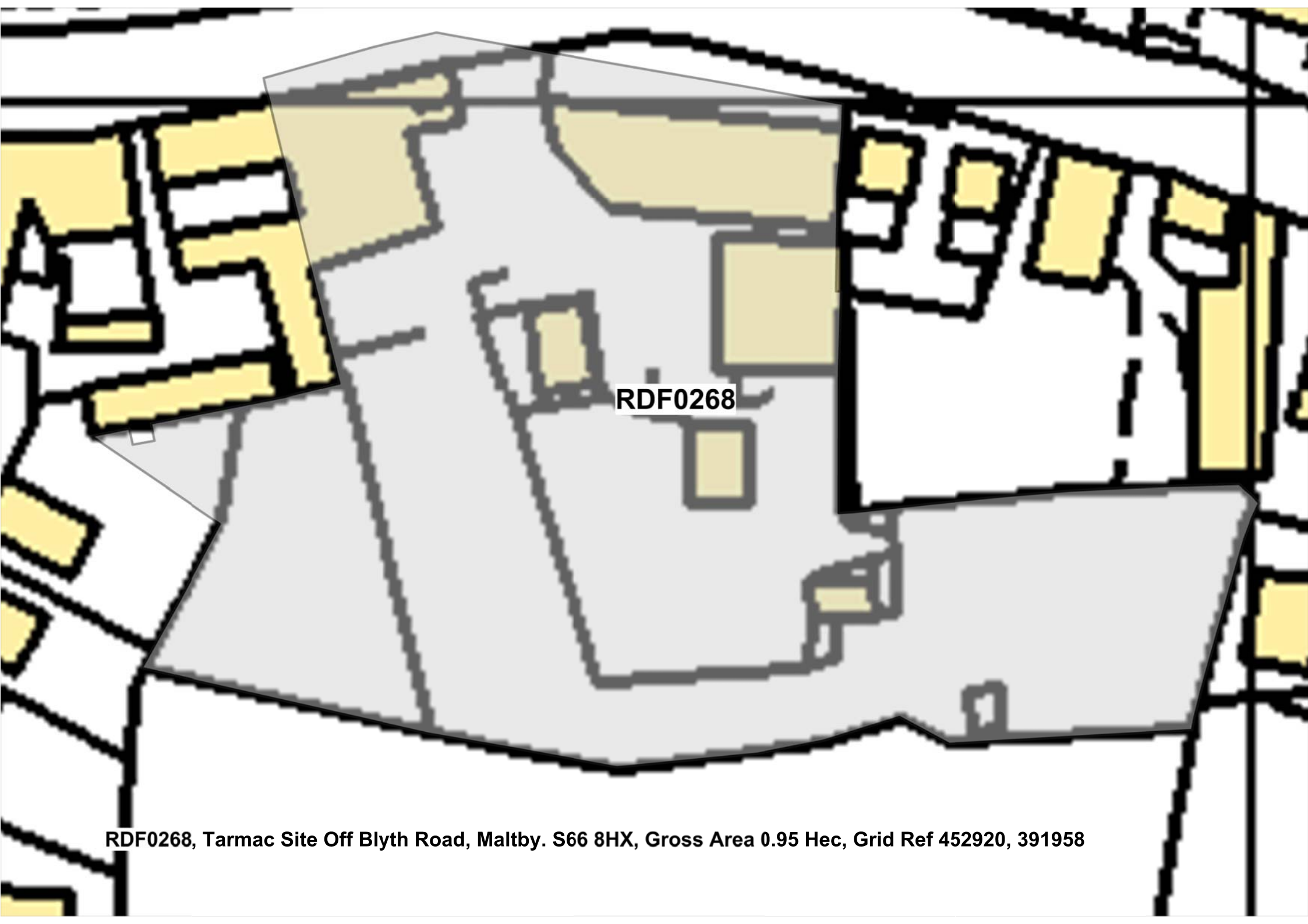
Path





RDF0263

RDF0263, Brameld Road, Swinton, Rotherham. S64 8HJ, Gross Area 1.04 Hec, Grid Ref 444793, 399058



RDF0268

RDF0268, Tarmac Site Off Blyth Road, Maltby. S66 8HX, Gross Area 0.95 Hec, Grid Ref 452920, 391958