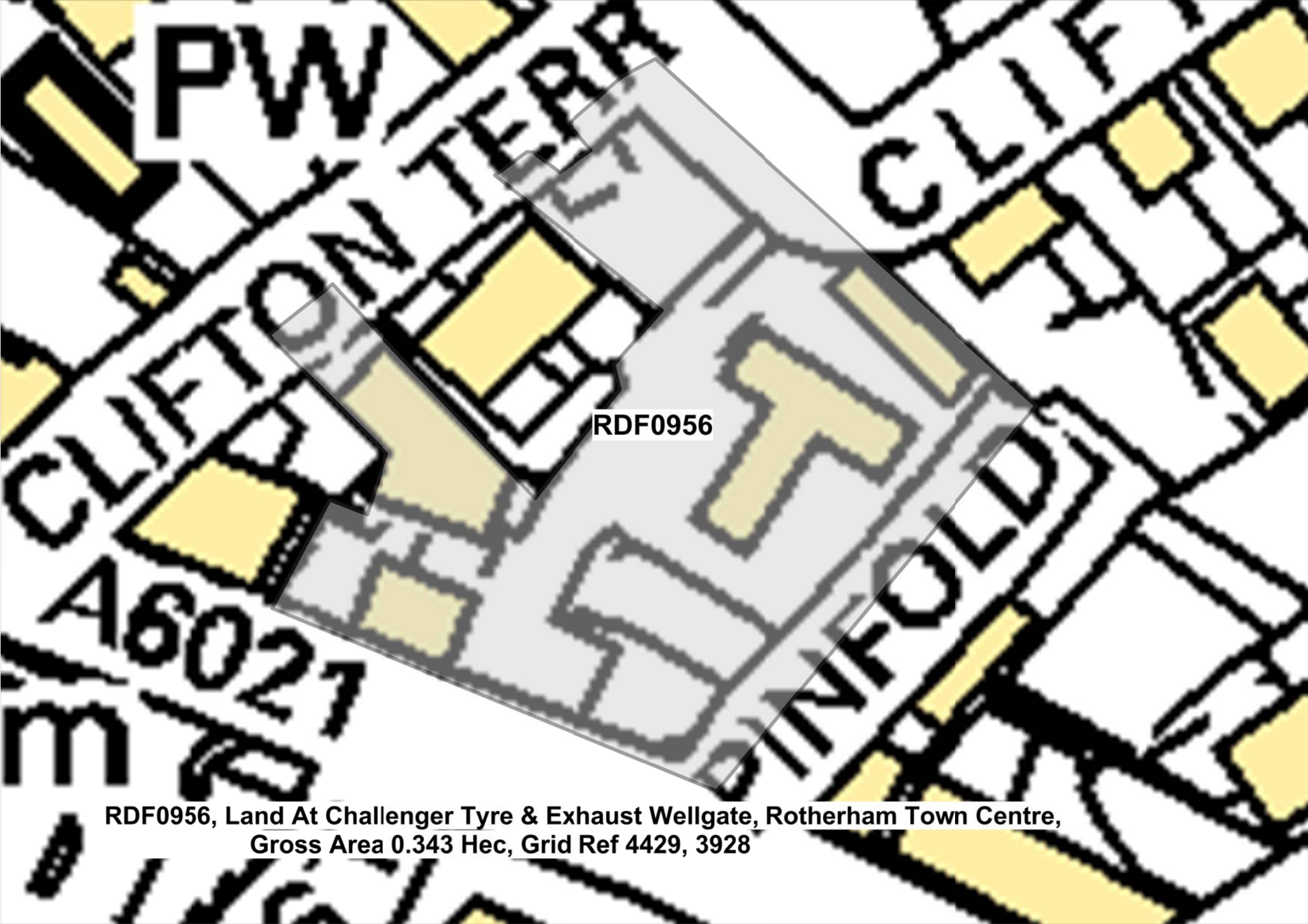


Gov
Offs

RDF0859

RDF1352, Land At

RDF0859, 128-130 Wellgate, Rotherham Town Centre, S60 2LI, Gross Area 0.603 Hec, Grid Ref 4429, 3928



RDF0956

**RDF0956, Land At Challenger Tyre & Exhaust Wellgate, Rotherham Town Centre,
Gross Area 0.343 Hec, Grid Ref 4429, 3928**

Waleswood Villas

102m

RDF0971

B6059

A618

ALMOND

RDF0971, land rear of 102 & 104 School Road, Wales, S26 5QJ

RDF1186

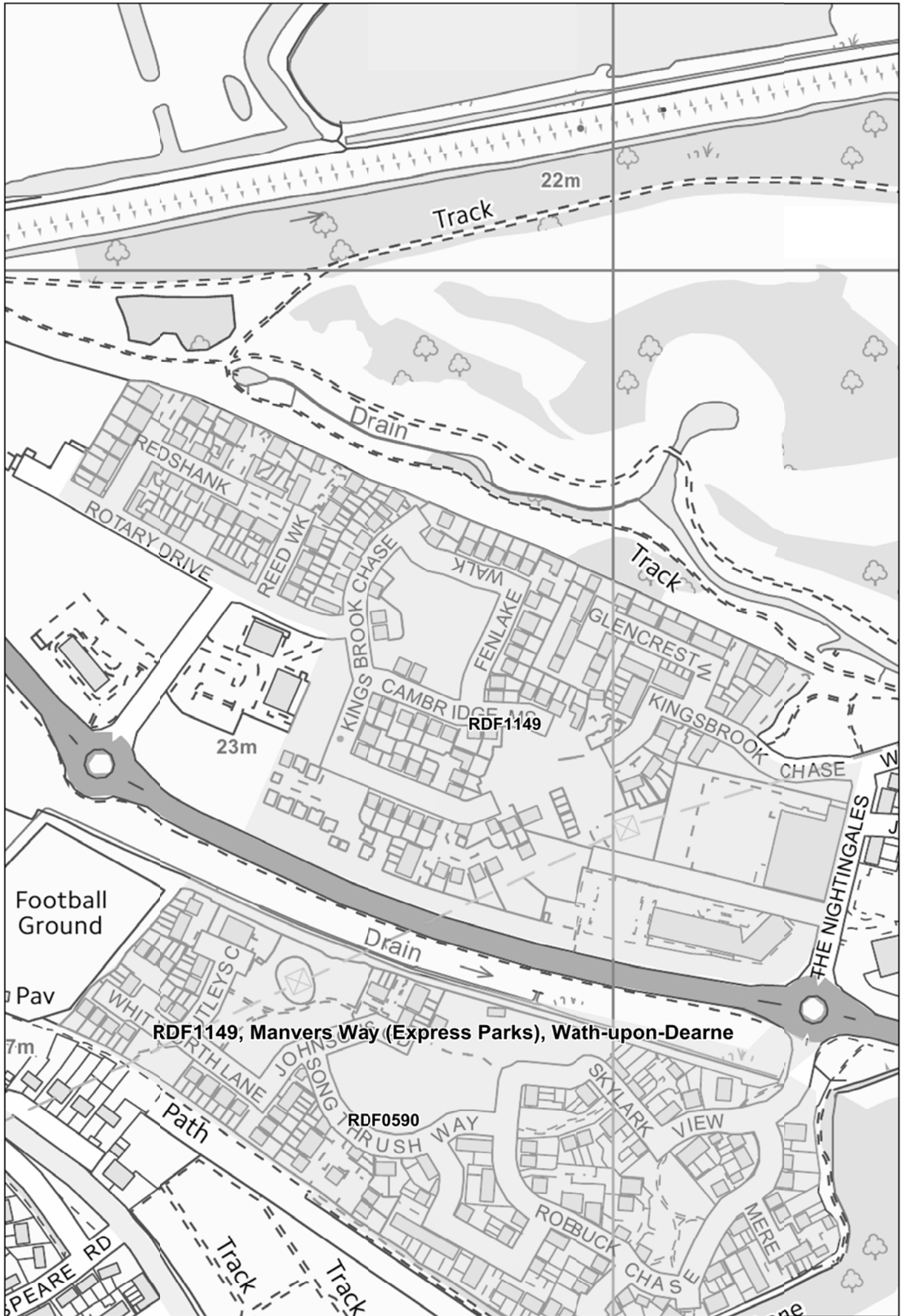
RDF1017

59m

RDF1017, Moorgate House Moorgate Road, Moorgate, S60 2AD, Gross Area 0.42 Hec, Grid Ref 4430, 3923

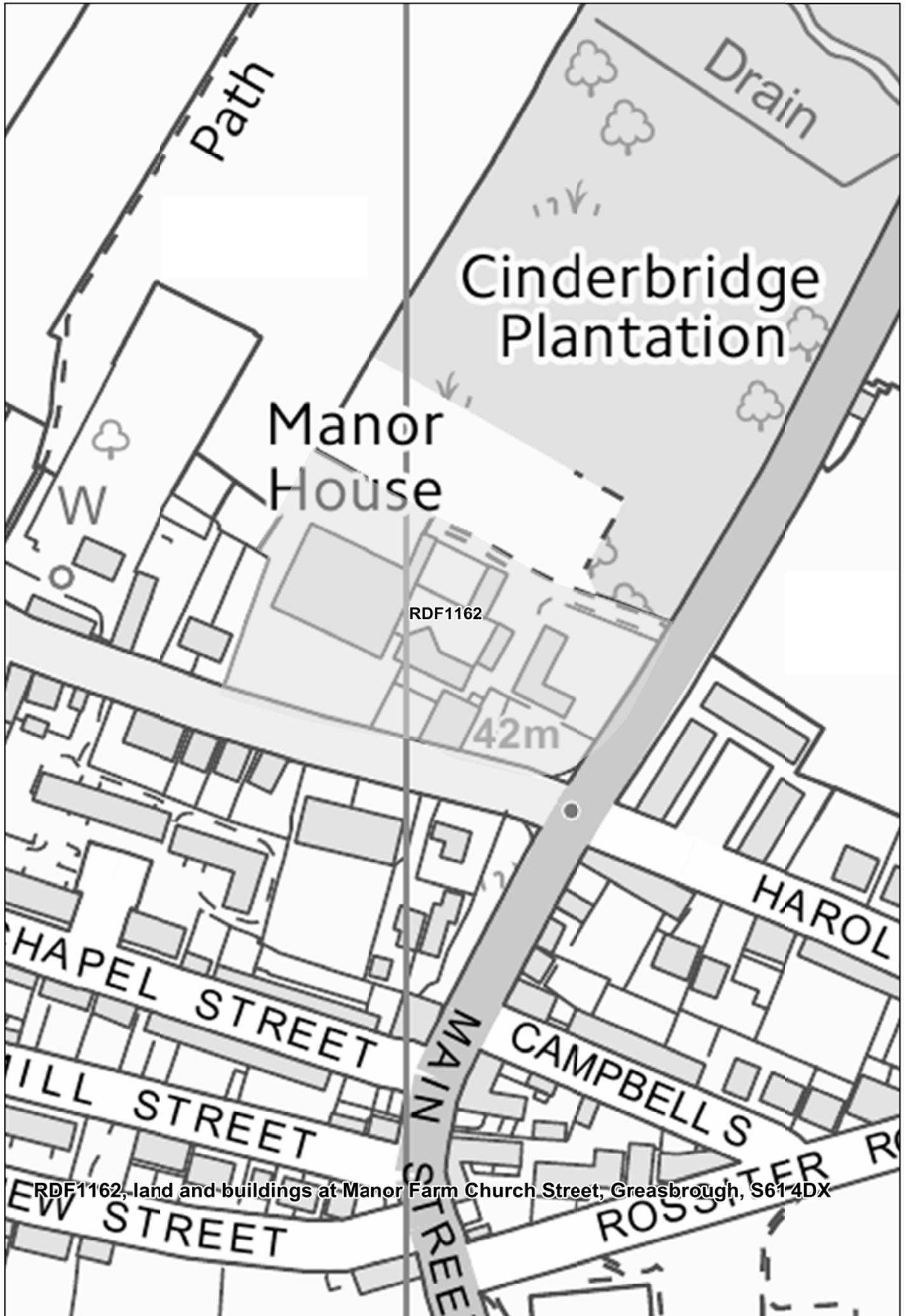


RDF1139, 11 High Street, Swallownest, S26 4TT



RDF1149, Manvers Way (Express Parks), Wath-upon-Deerne

RDF0590



Path

Drain

Cinderbridge
Plantation

Manor
House

RDF1162

42m

HAROL

HAPEL STREET

MILL STREET

NEW STREET

MAIN STREET

CAMPBELL'S

ROSSITER ROAD

RDF1162, land and buildings at Manor Farm Church Street, Greasbrough, S61 4DX

CARLTON GATE DRIVE

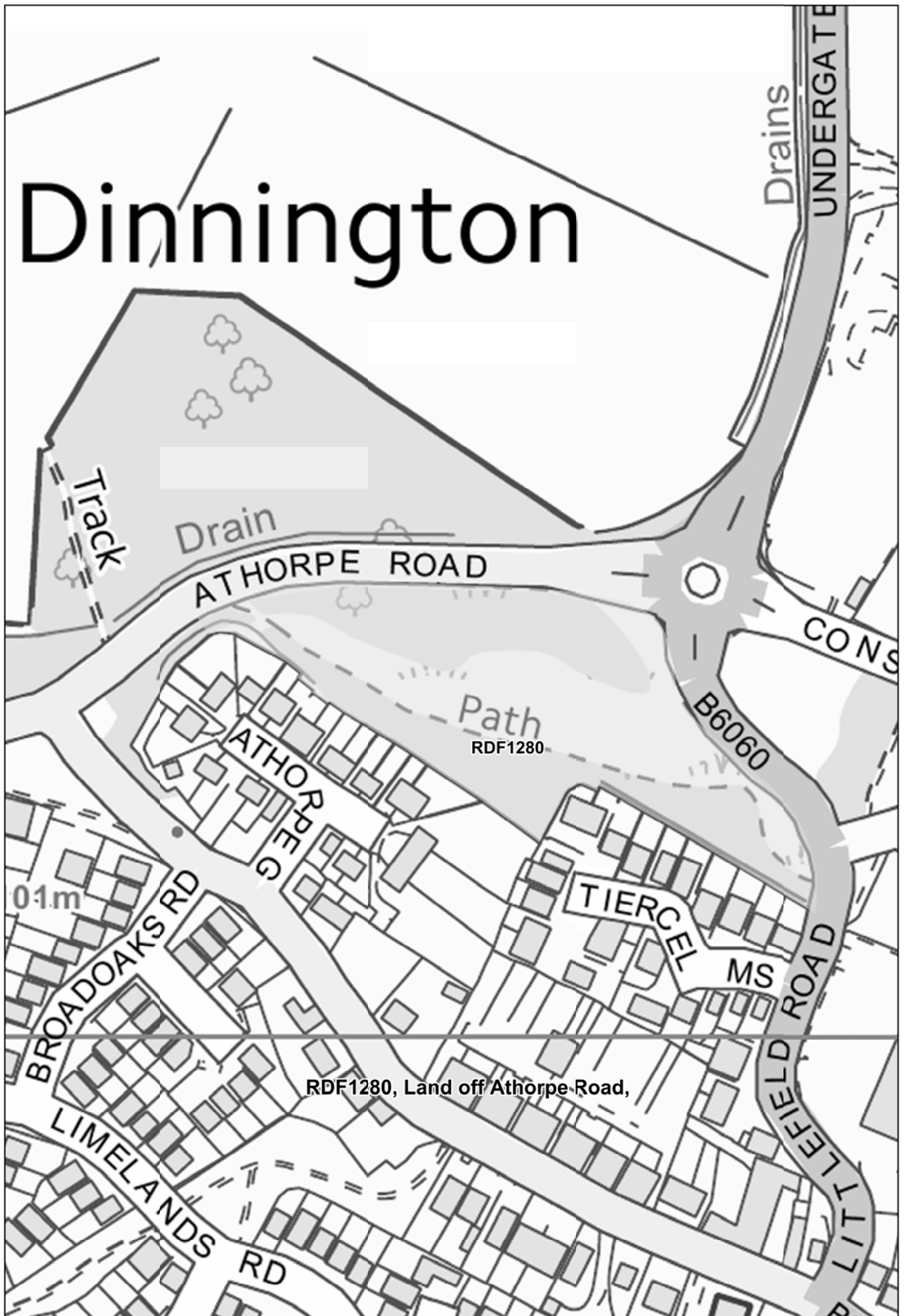
RDF0559

RDF1184

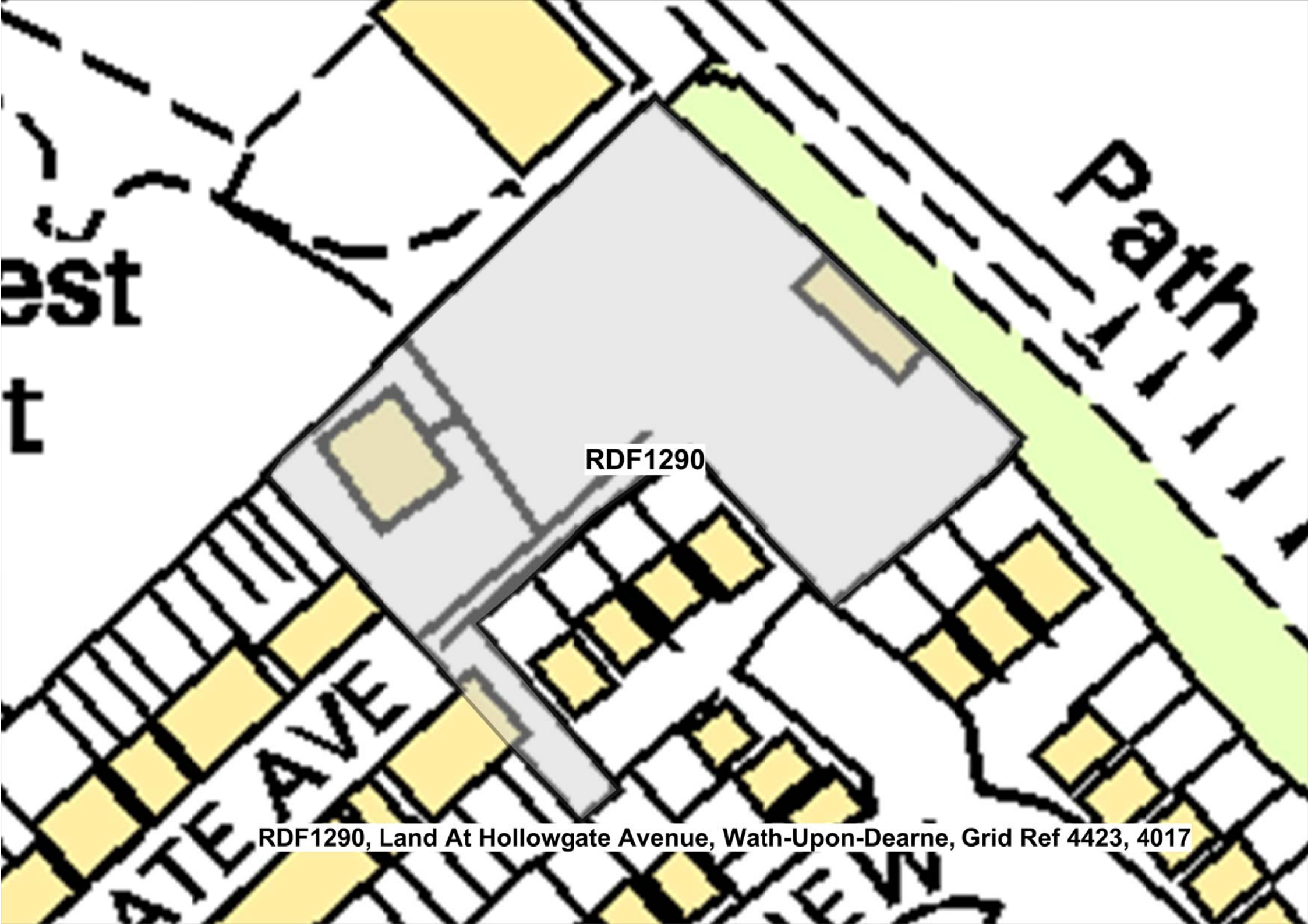
RDF0015

RDF1184, Land Off Queens Avenue, Kiveton Park, S26 5Pa,
Gross Area 0.064 Hec, Grid Ref 4480, 3826

Dinnington

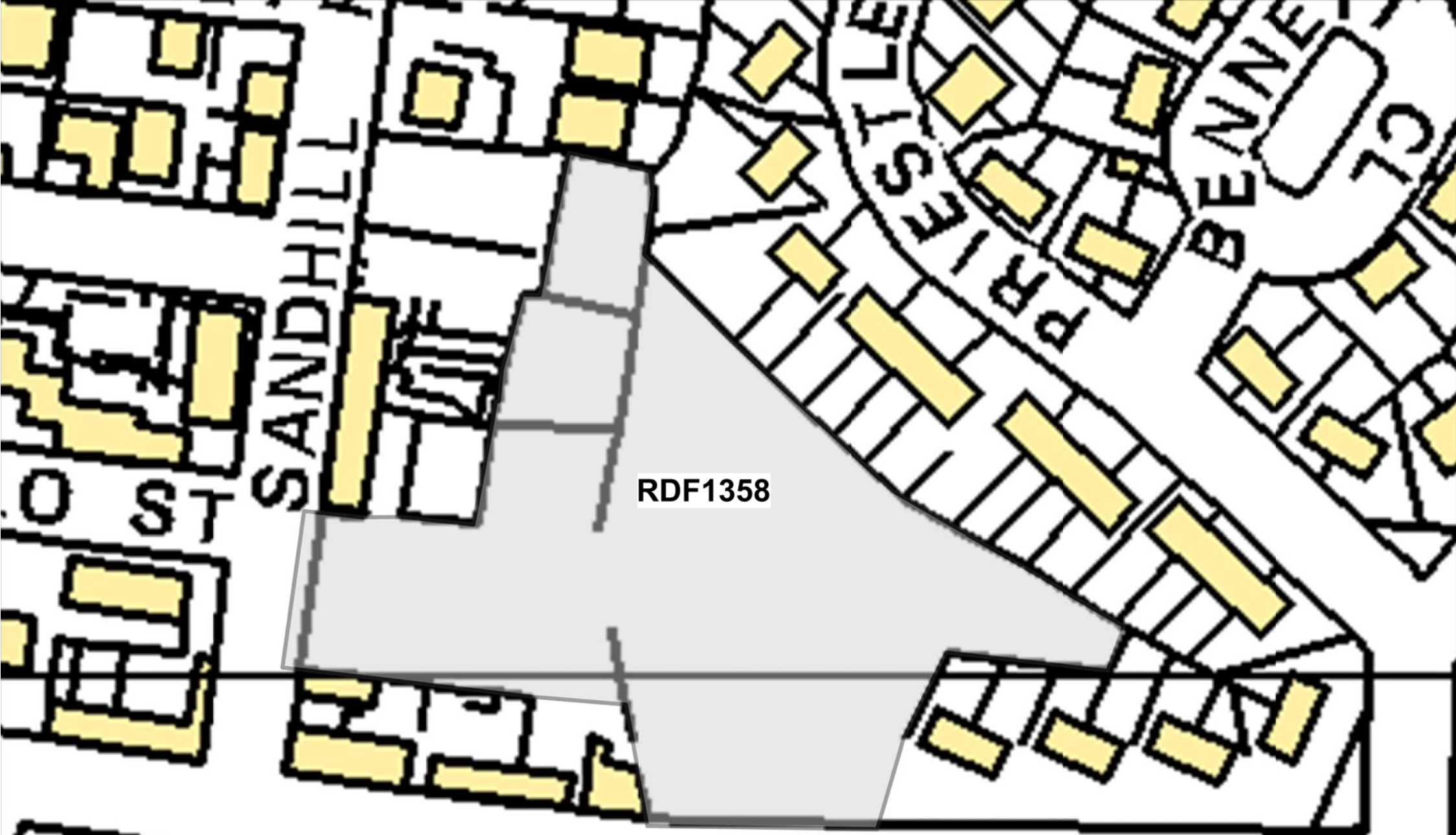


RDF1280, Land off Athorpe Road,



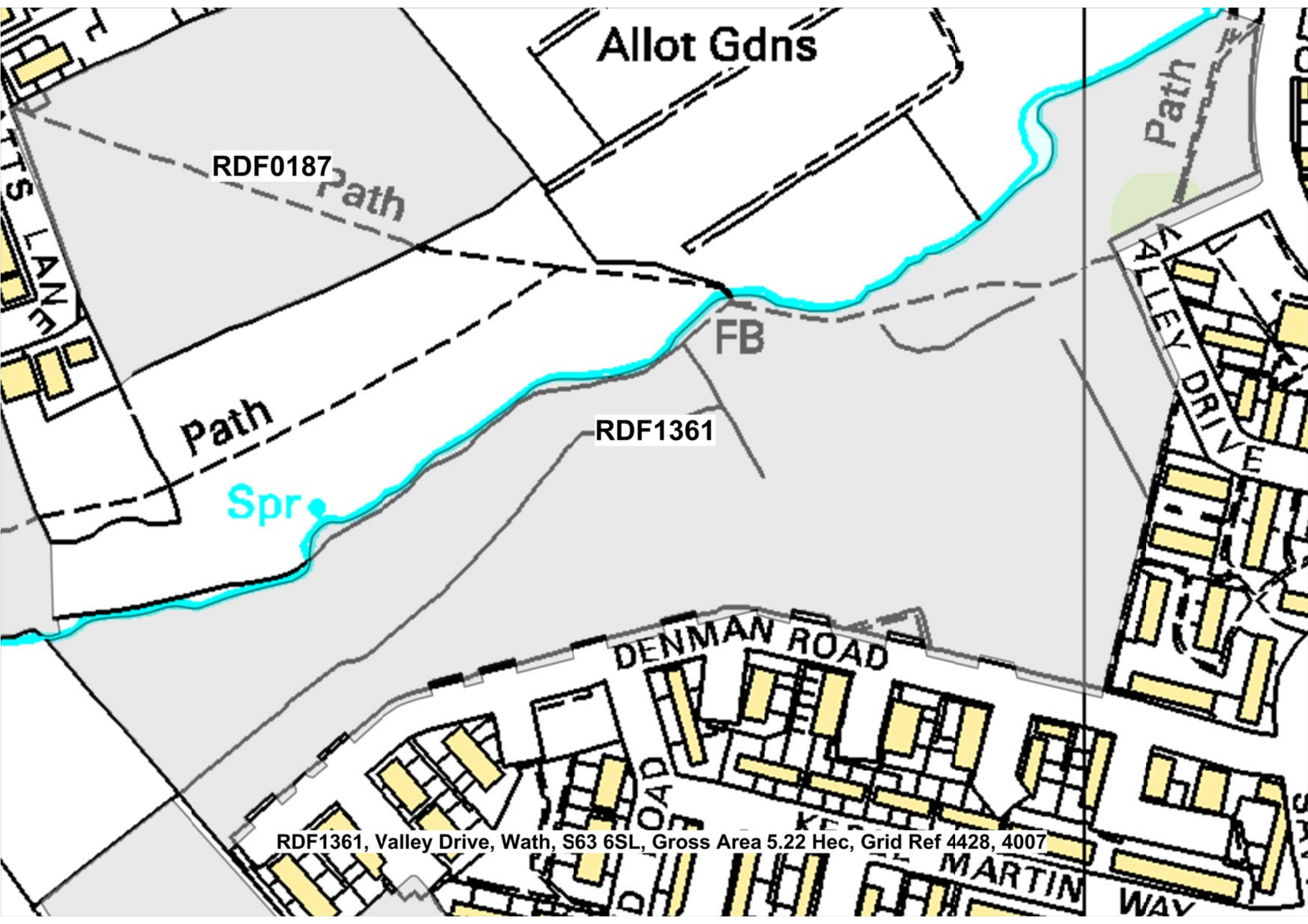
RDF1290

RDF1290, Land At Hollowgate Avenue, Wath-Upon-Dearne, Grid Ref 4423, 4017



RDF1358

RDF1358, Apollo Street, Rawmarsh, S62 5JB, Gross Area 0.5 Hec, Grid Ref 4447, 3970



Allot Gdns

RDF0187

Path

Path

Path

FB

RDF1361

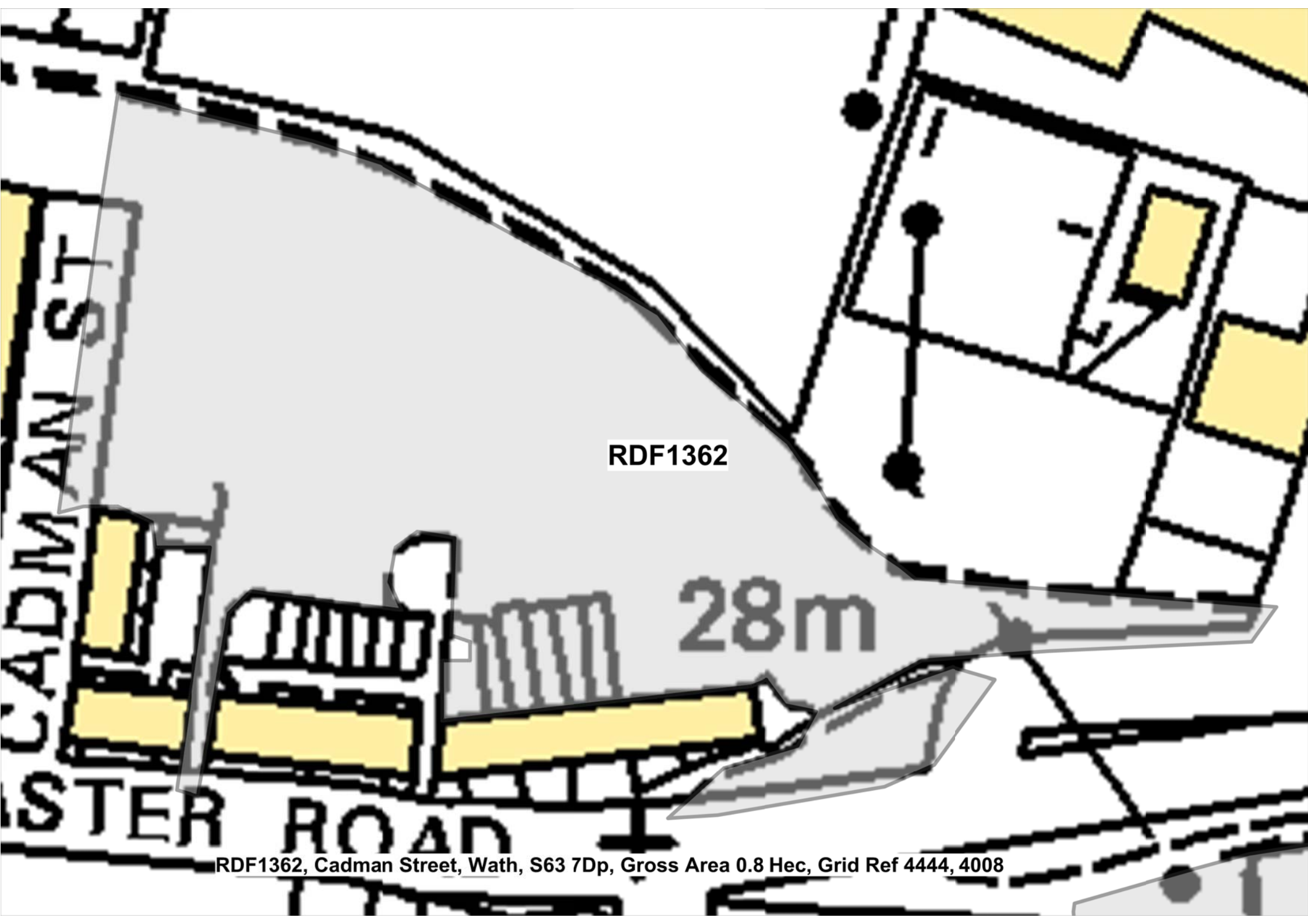
Spr

DENMAN ROAD

VALLEY DRIVE

RDF1361, Valley Drive, Wath, S63 6SL, Gross Area 5.22 Hec, Grid Ref 4428, 4007

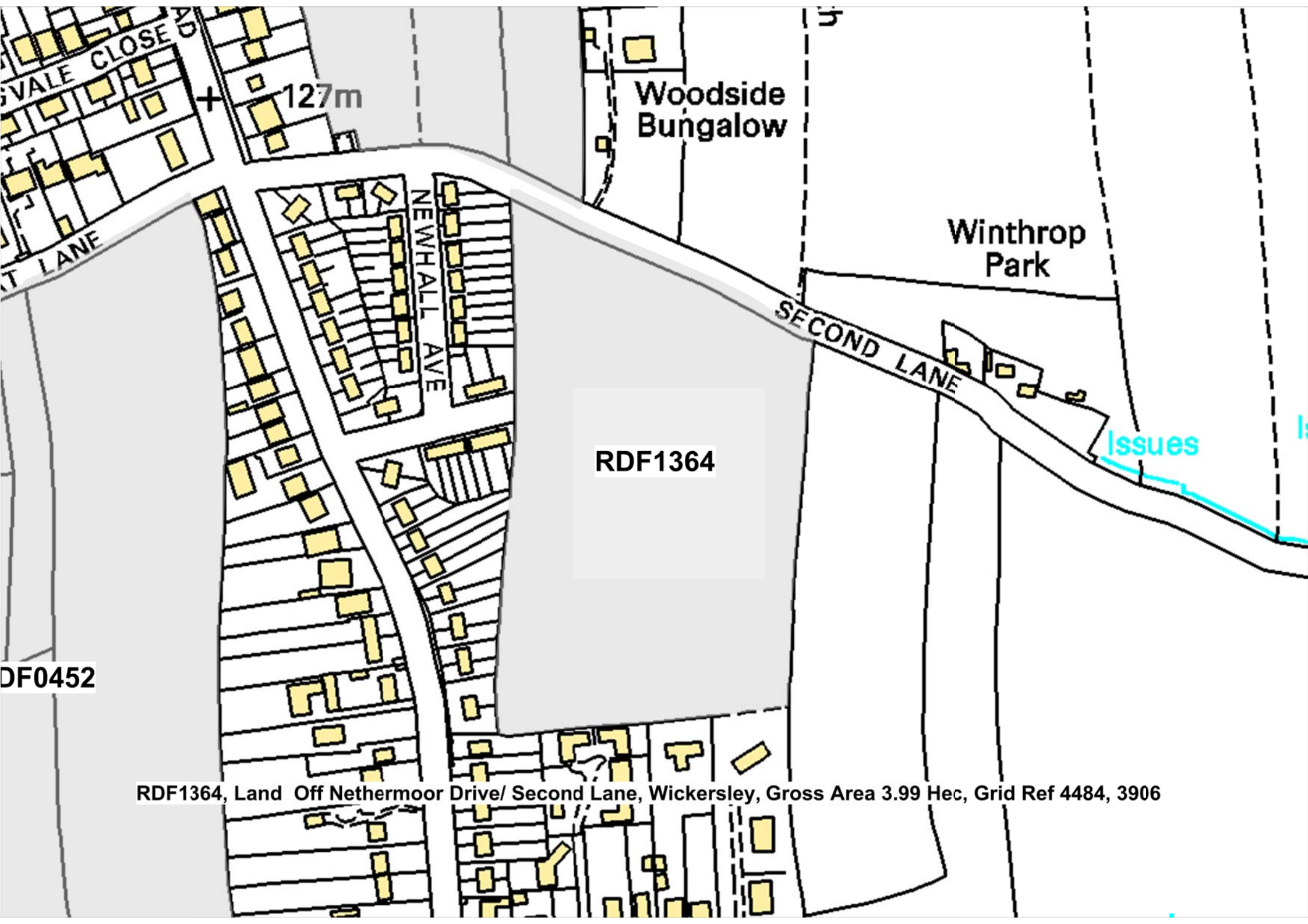
MARTIN WAY



RDF1362

28m

RDF1362, Cadman Street, Wath, S63 7Dp, Gross Area 0.8 Hec, Grid Ref 4444, 4008



VALE CLOSE
ST LANE

127m

Woodside
Bungalow

Winthrop
Park

NEW HALL AVE

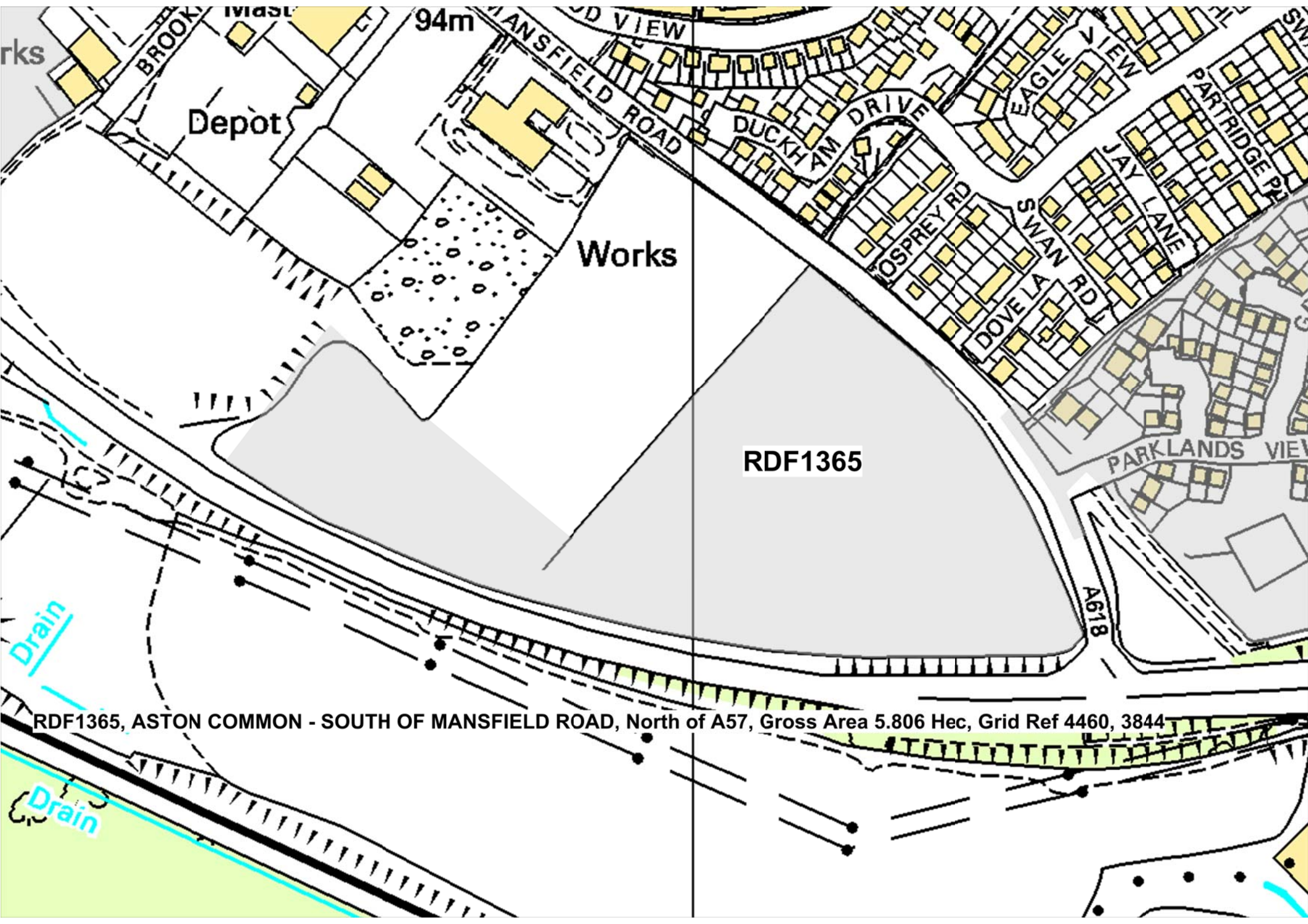
SECOND LANE

RDF1364

Issues

DF0452

RDF1364, Land Off Nethermoor Drive/ Second Lane, Wickersley, Gross Area 3.99 Hec, Grid Ref 4484, 3906



Depot

Works

RDF1365

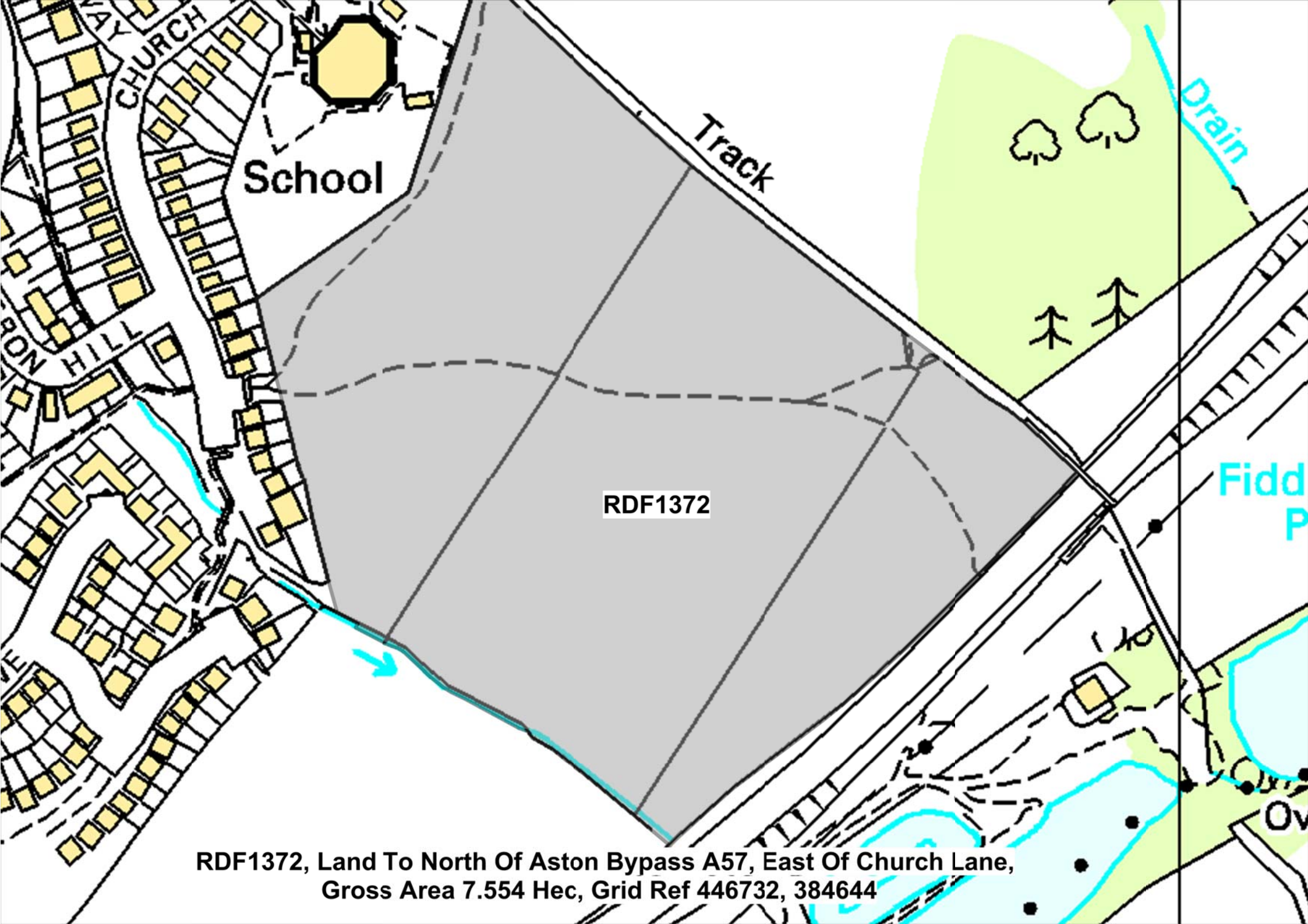
A618

94m

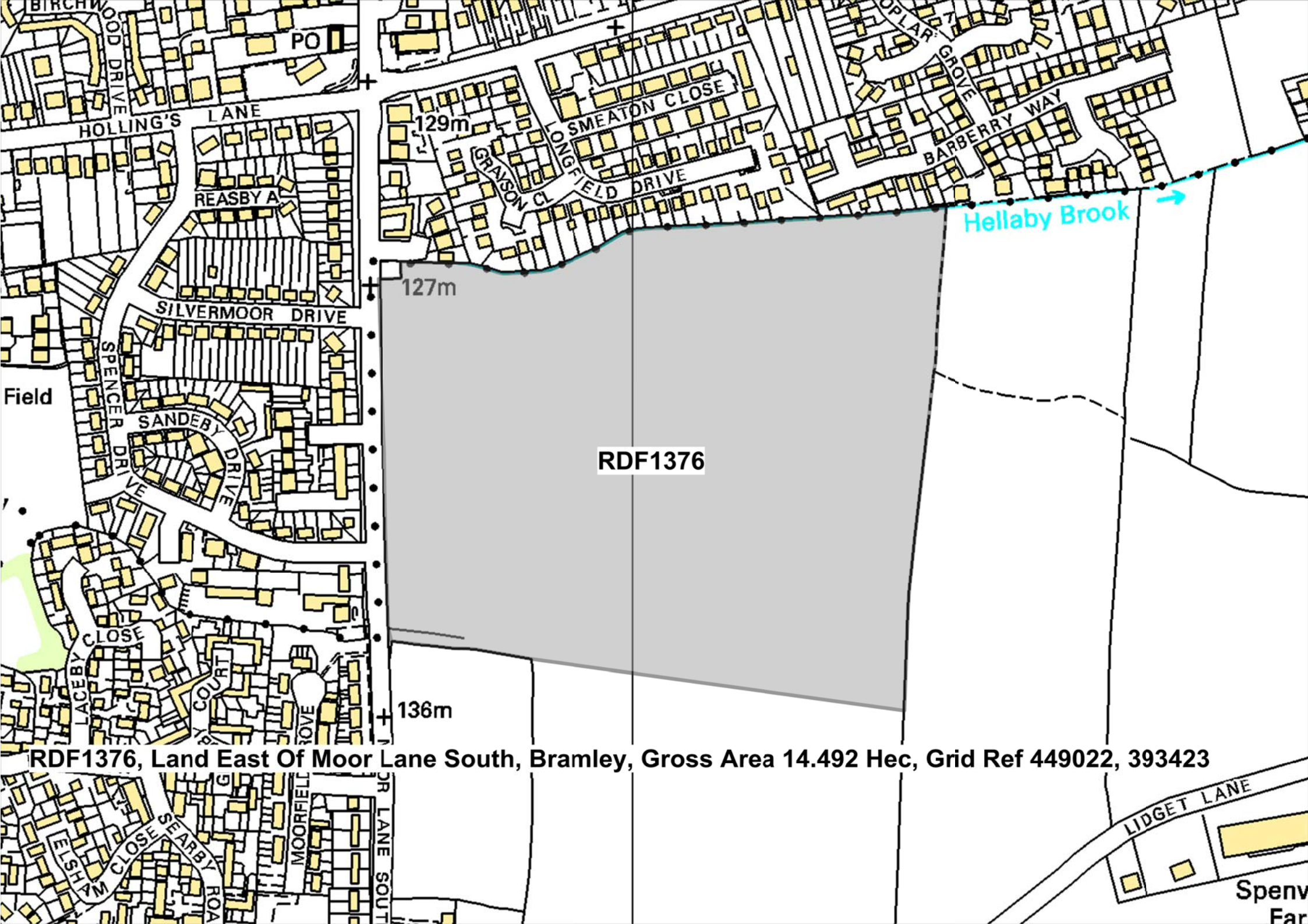
RDF1365, ASTON COMMON - SOUTH OF MANSFIELD ROAD, North of A57, Gross Area 5.806 Hec, Grid Ref 4460, 3844

Drain

Drain



**RDF1372, Land To North Of Aston Bypass A57, East Of Church Lane,
Gross Area 7.554 Hec, Grid Ref 446732, 384644**



PO

HOLLING'S LANE

REASBY A

SILVERMOOR DRIVE

SANDEBY DRIVE

RDF1376

Hellaby Brook

129m

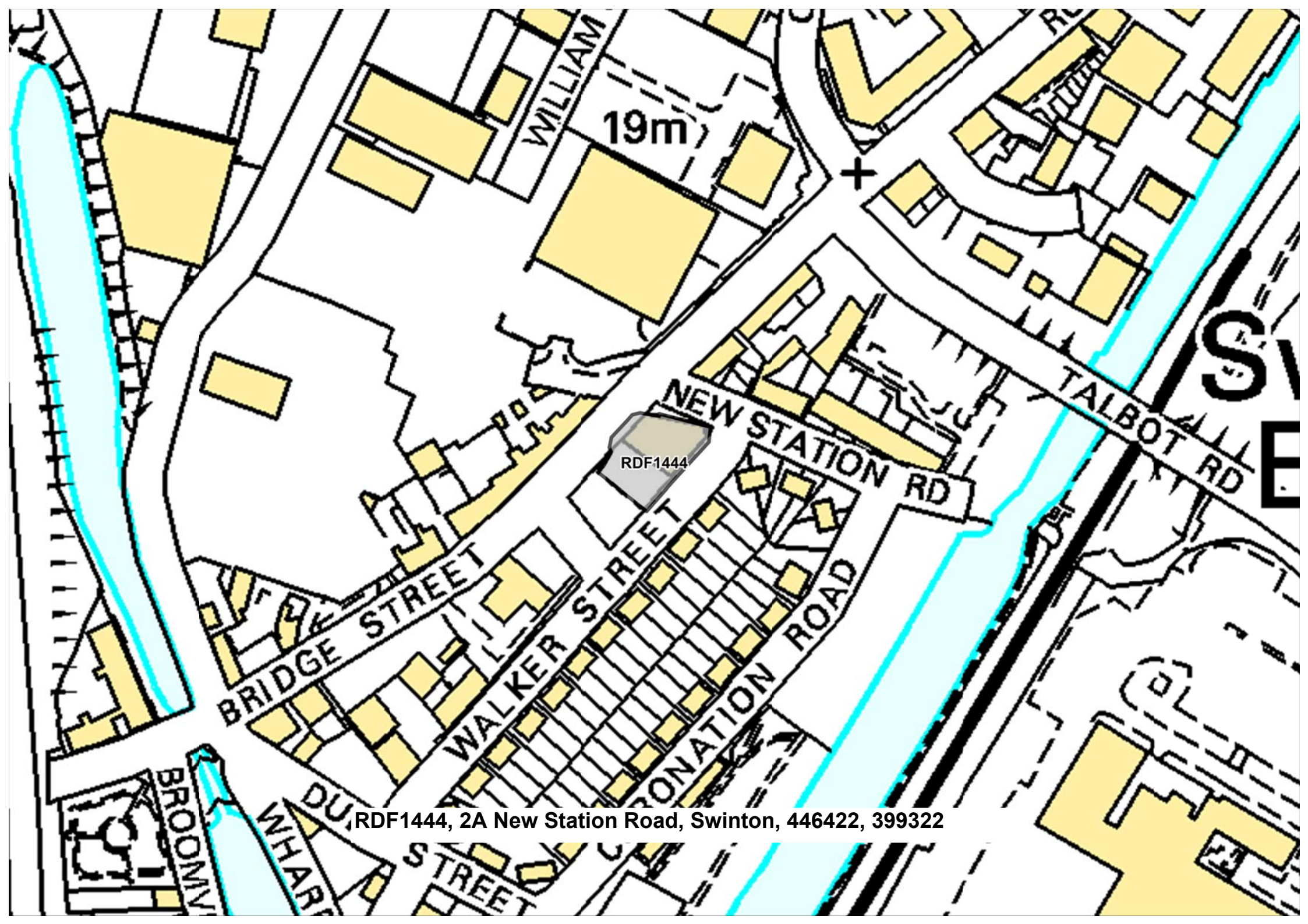
127m

136m

RDF1376, Land East Of Moor Lane South, Bramley, Gross Area 14.492 Hec, Grid Ref 449022, 393423

LIDGET LANE

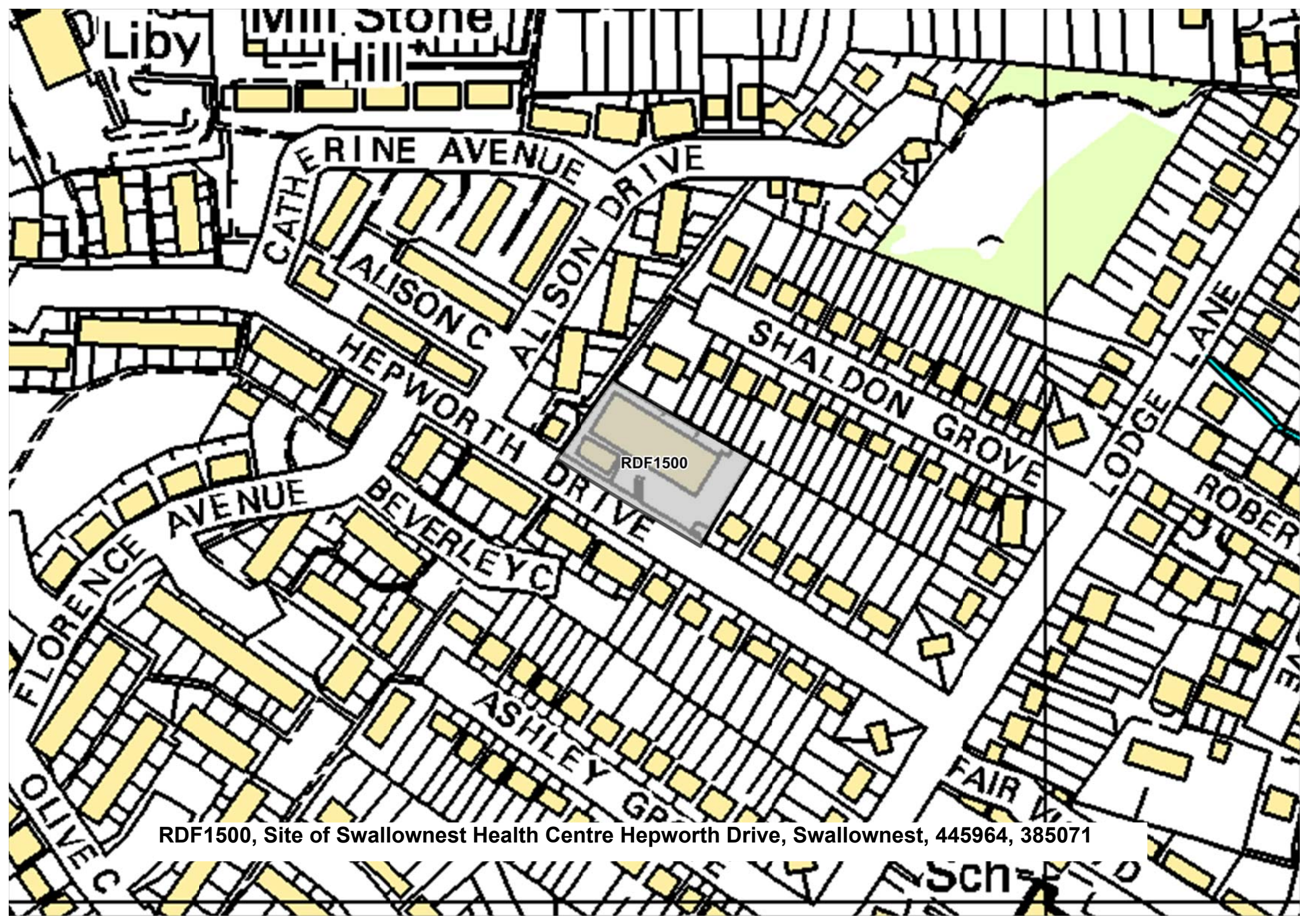
Spenv
Far



19m

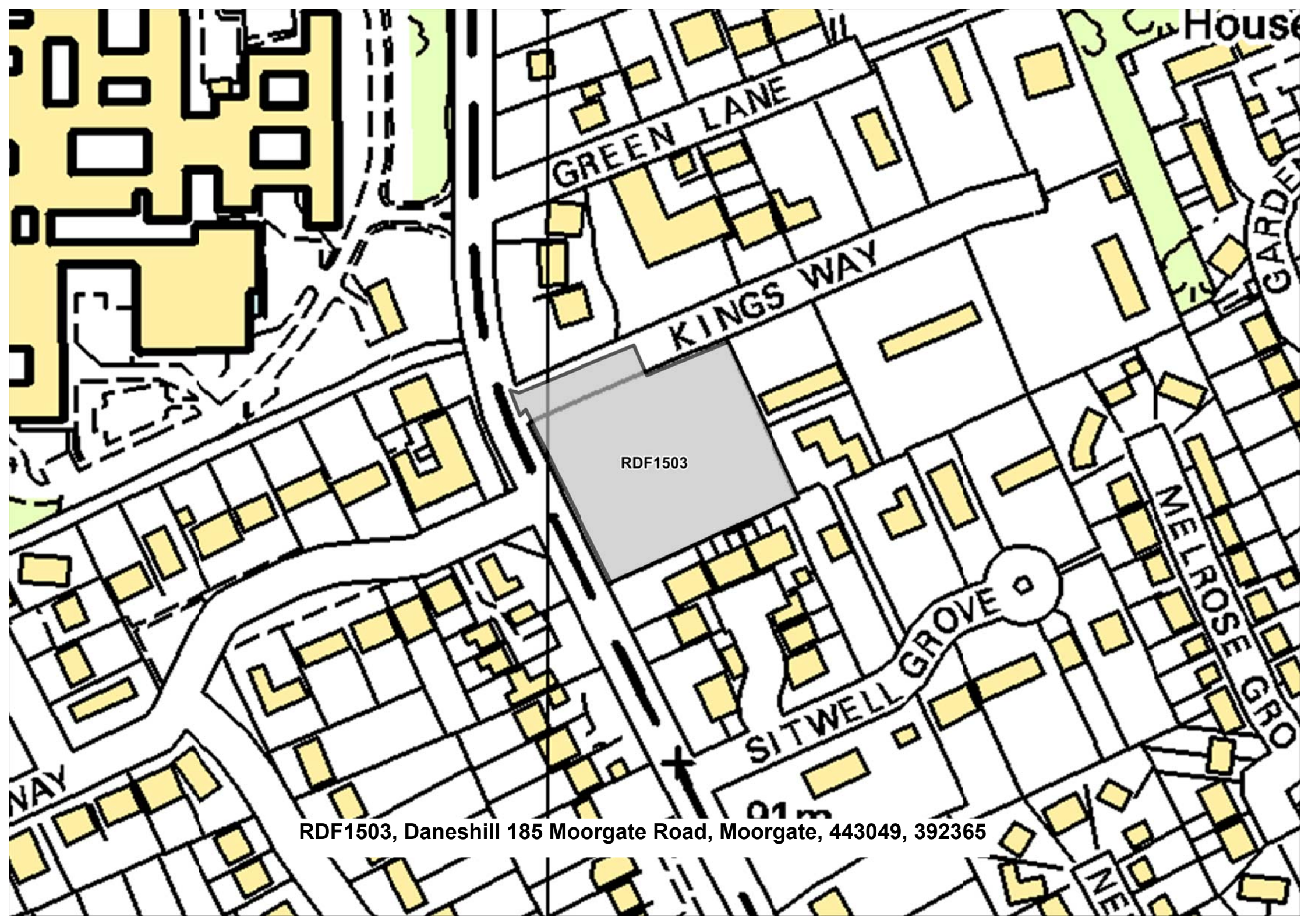
RDF1444

RDF1444, 2A New Station Road, Swinton, 446422, 399322



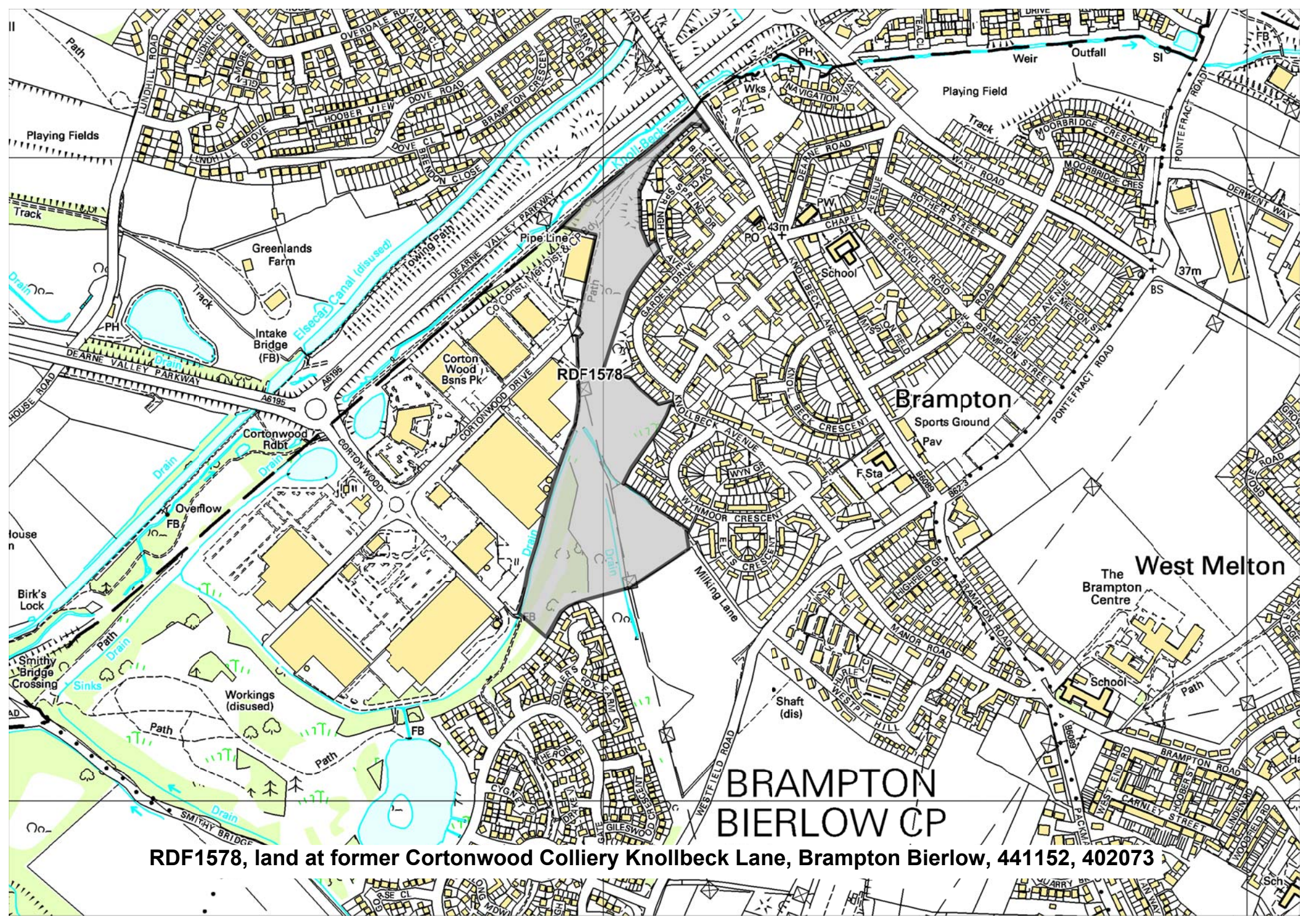
RDF1500

RDF1500, Site of Swallownest Health Centre Hepworth Drive, Swallownest, 445964, 385071

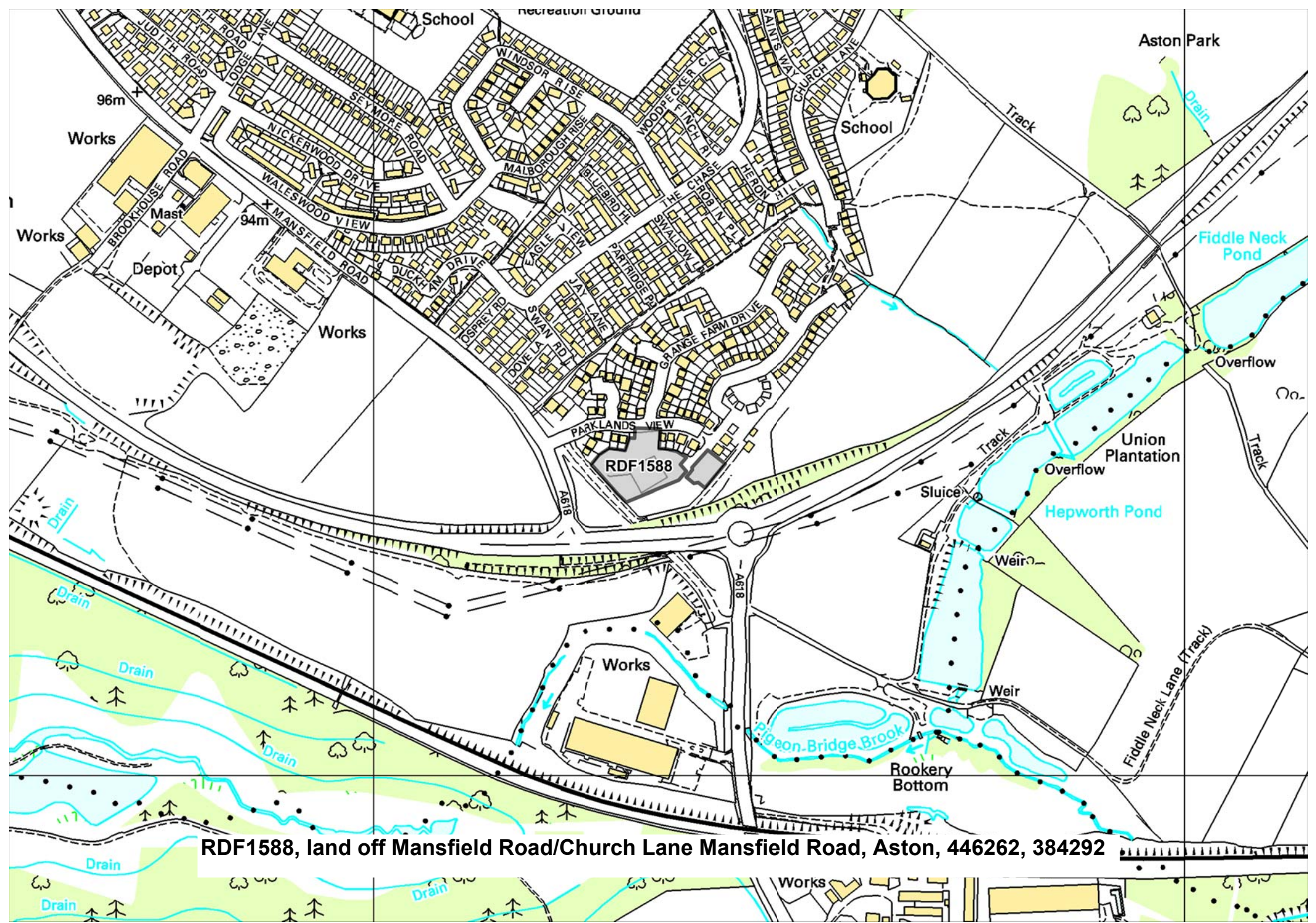


RDF1503

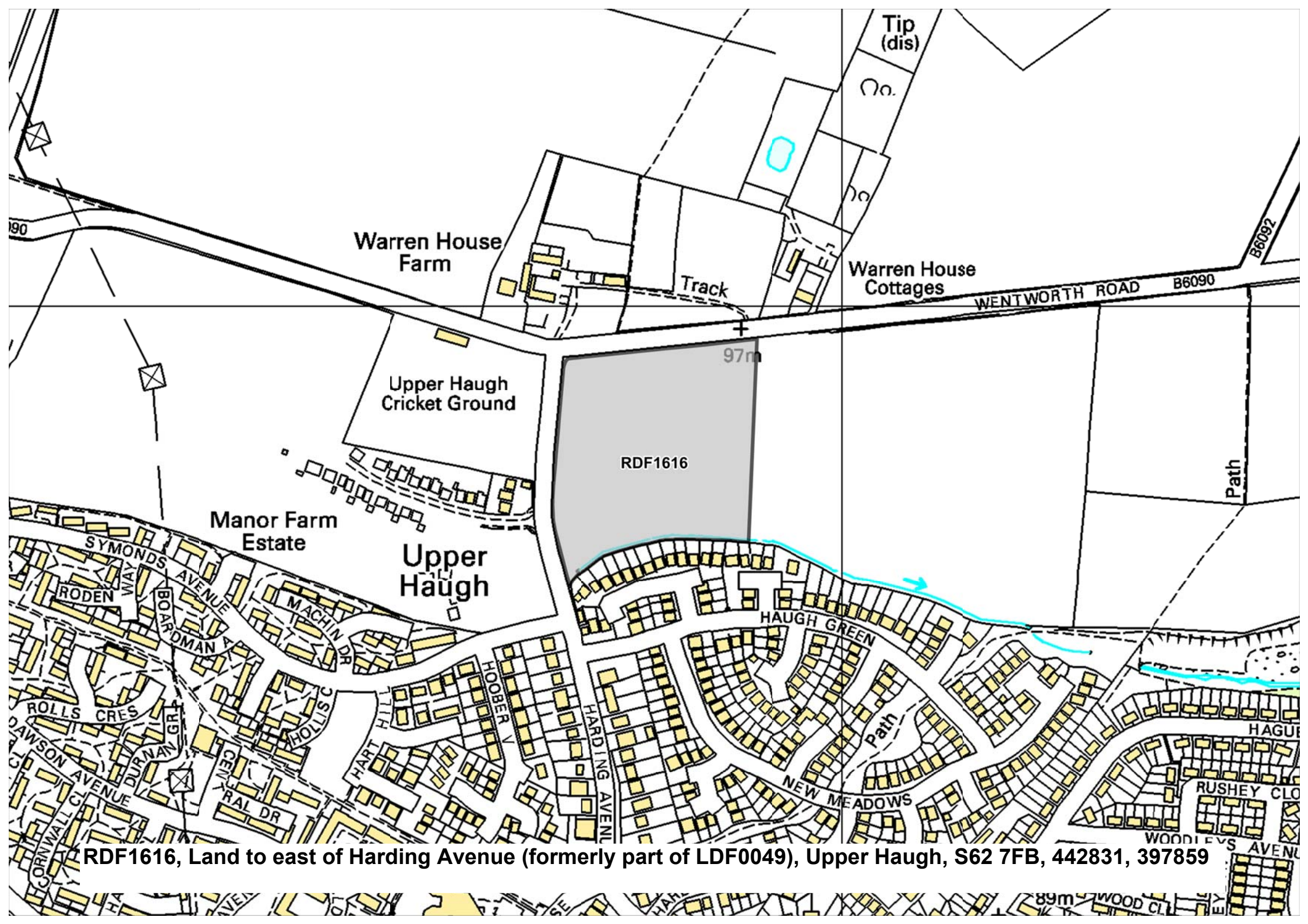
RDF1503, Daneshill 185 Moorgate Road, Moorgate, 443049, 392365



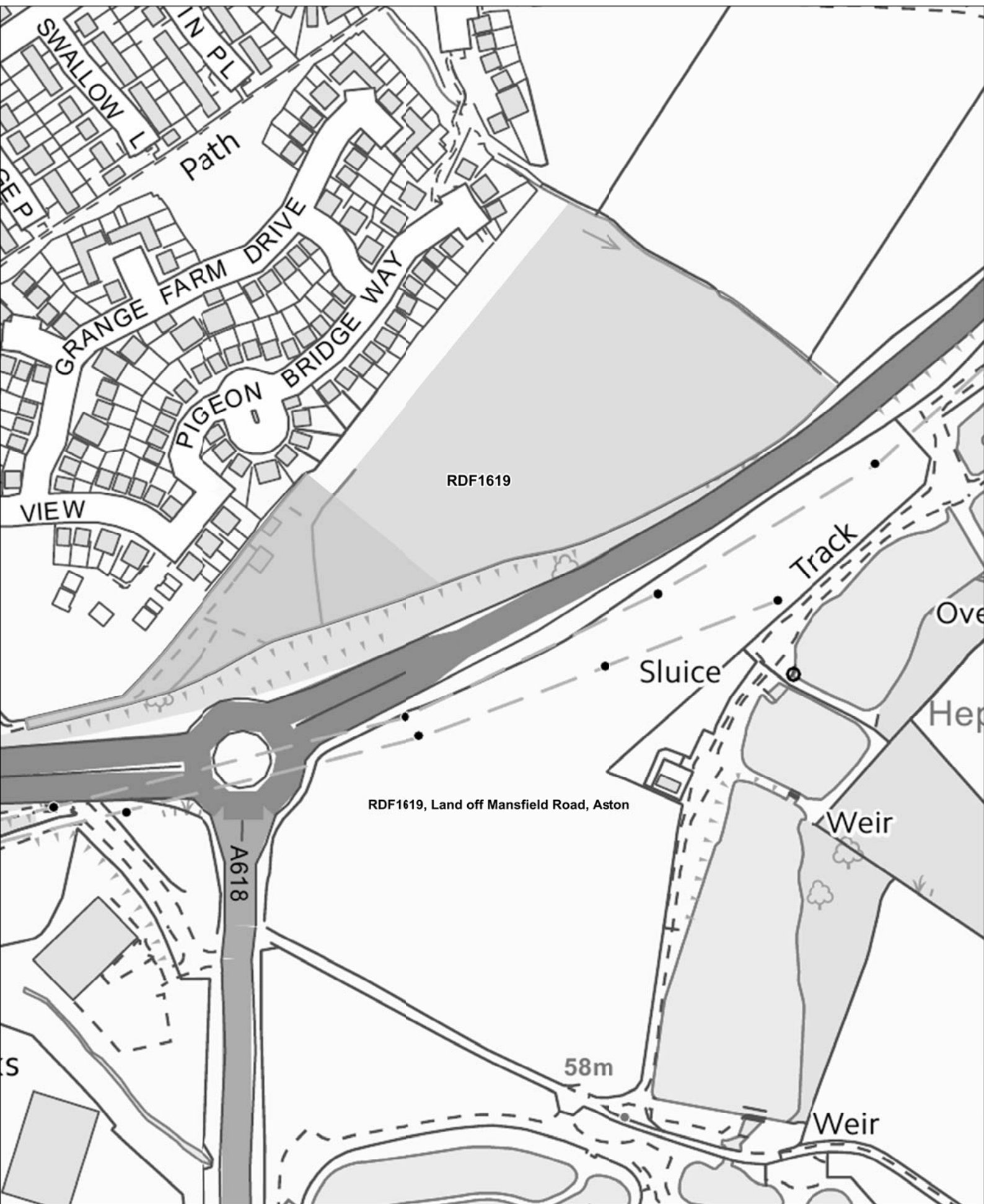
RDF1578, land at former Cortonwood Colliery Knollbeck Lane, Brampton Bierlow, 441152, 402073



RDF1588, land off Mansfield Road/Church Lane Mansfield Road, Aston, 446262, 384292



RDF1616, Land to east of Harding Avenue (formerly part of LDF0049), Upper Haugh, S62 7FB, 442831, 397859



RDF1619

RDF1619, Land off Mansfield Road, Aston

A618

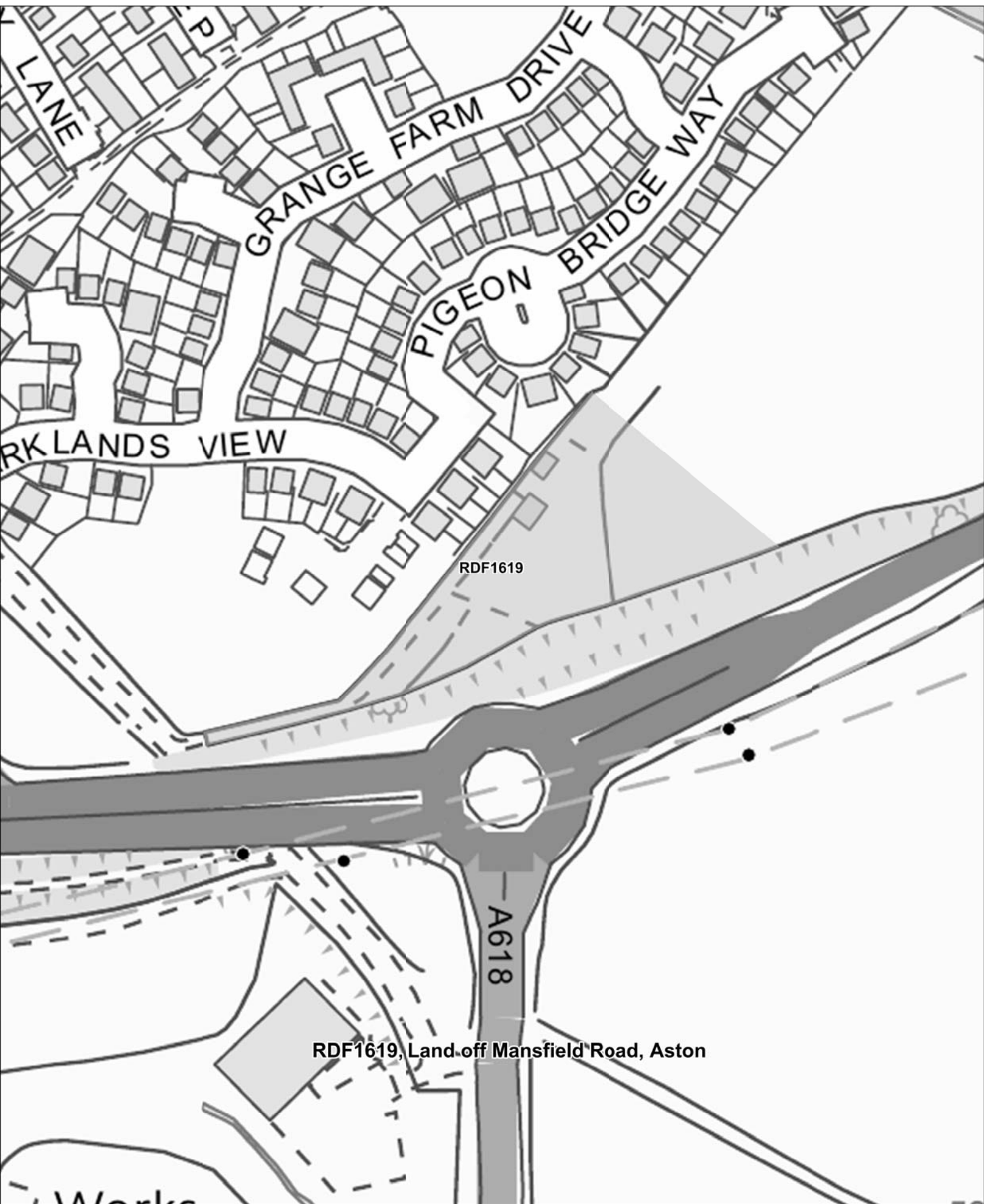
Sluice

Track

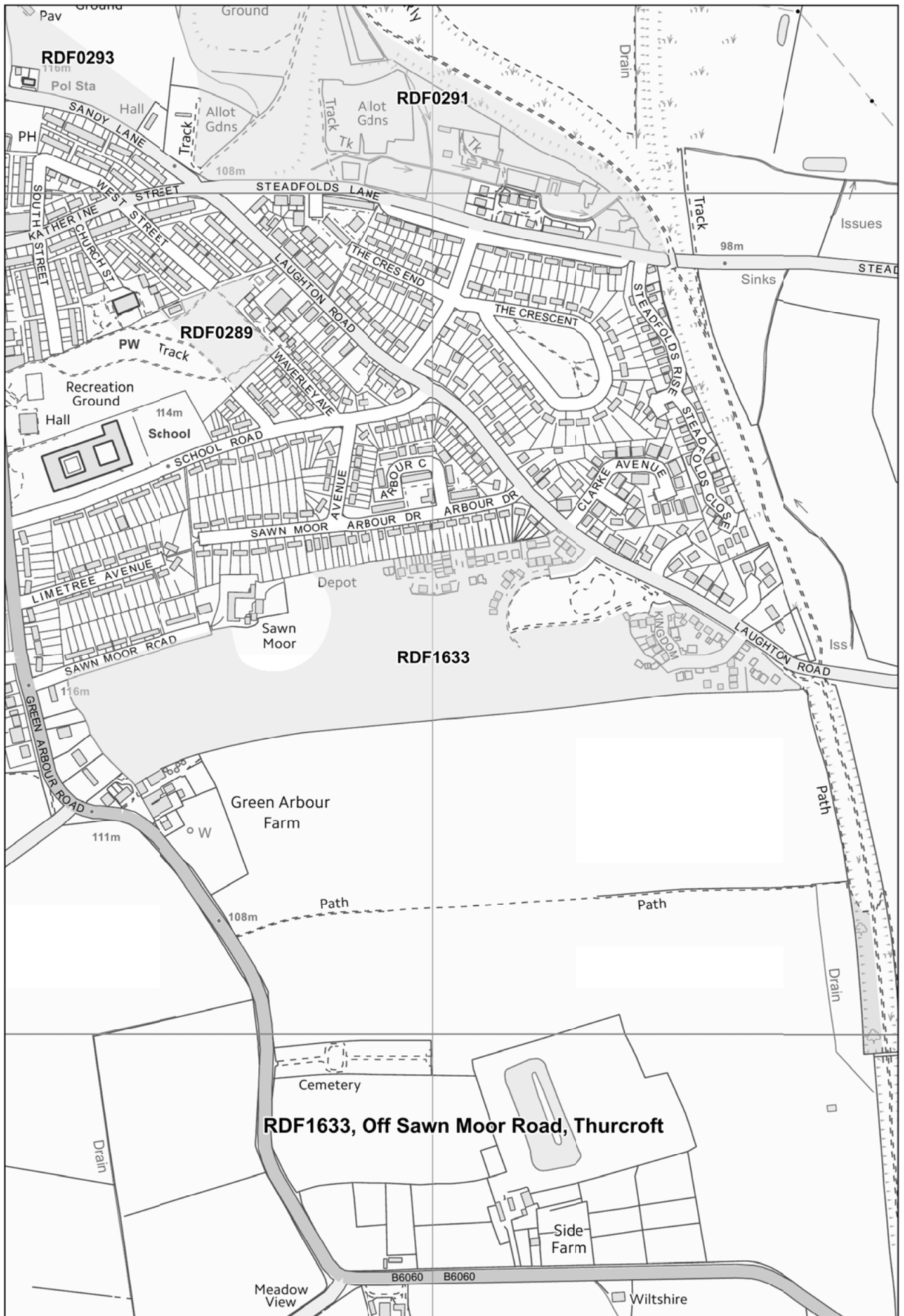
Weir

58m

Weir



RDF1619, Land off Mansfield Road, Aston



RDF0293

RDF0291

RDF0289

RDF1633

RDF1633, Off Sawn Moor Road, Thurcroft

Green Arbour Farm

Cemetery

Side Farm

Wiltshire

Meadow View

B6060 B6060

Recreation Ground

School

Depot

Sawn Moor

Issues

Sinks

Path

Path

Path

Drain

Drain

Drain

Track

Track

Track

Track

Track

Track

Track

Track

Track

Track

Track

Track

Track

Track

Track

Track

Track

Track

Track

Track

Track

Track

Track

Track

Track

Track

Track

Track

Track

Track

Track

Track

Track

Track

Track

Track

Track

Track

Track

Track

Track

Track

Track

Track

Track

Track

Track

Track

Track

Track

Track

Track

Track

Track

Track

Track

Track

Track

Track

Track

Track

Track

Track

Track

Track

Track

Track

Track

Track

Track

Track

Track

Track

Track

Track

Track

Track

Track

Track

Track

Track

Track

Track

Track

Track

Track

Track

Track

Track

Track

Track

Track

Track

Track

Track

Track

Track

Track

Track

Track

Track

Track

Track

Track

Track

Track

Track

Track

Track

Track

Track

Track

Track

Track

Track

Track

Track

Track

Track

Track

Track

Track

Track

Track

Track

Track

Track

Track

Track

Track

Track

Track

Track

Track

Track

Track

Track

Track

Track

Track

Track

Track

Track

Track

Track

Track

Track

Track

Track

Track

Track

Track

Track

Track

Track

Track

Track

Track

Track

Track

Track

Track

Track

Track

Track

Track

Track

Track

Track

Track

Track

Track

Track

Track

Track

Track

Track

Track

Track

Track

Track

Track

Track

Track

Track

Track

Track

Track

Track

Track

Track

Track

Track

Track

Track

Track

Track

Track

Track

Track

Track

Track

Track

Track

Track

Track

Track

Track

Track

Track

Track

Track

Track

Track

Track

Track

Track

Track

Track

Track

Track

Track

Track

Track

Track

Track

Track

Track

Track

Track

Track

Track

Track

Track

Track

Track

Track

Track

Track

Track

Track

Track

Track

Track

Track

Track

Track

Track

Track

Track

Track

Track

Track

Track

Track

Track

Track

Track

Track

Track

Track

Track

Track

Track

Track

Track

Track

Track

Track

Track

Track

Track

Track

Track

Track

Track

Track

Track

Track

Track

Track

Track

Track

Track

Track

Track

Track

Track

Track

Track

Track

Track

Track

Track

Track

Track

Track

Track

Track

Track

Track

Track

Track

Track

Track

Track

Track

Track

Track

Track

Track

Track

Track

Track

Track

Track

Track

Track

Track

Track

Track

Track

Track

Track

Track

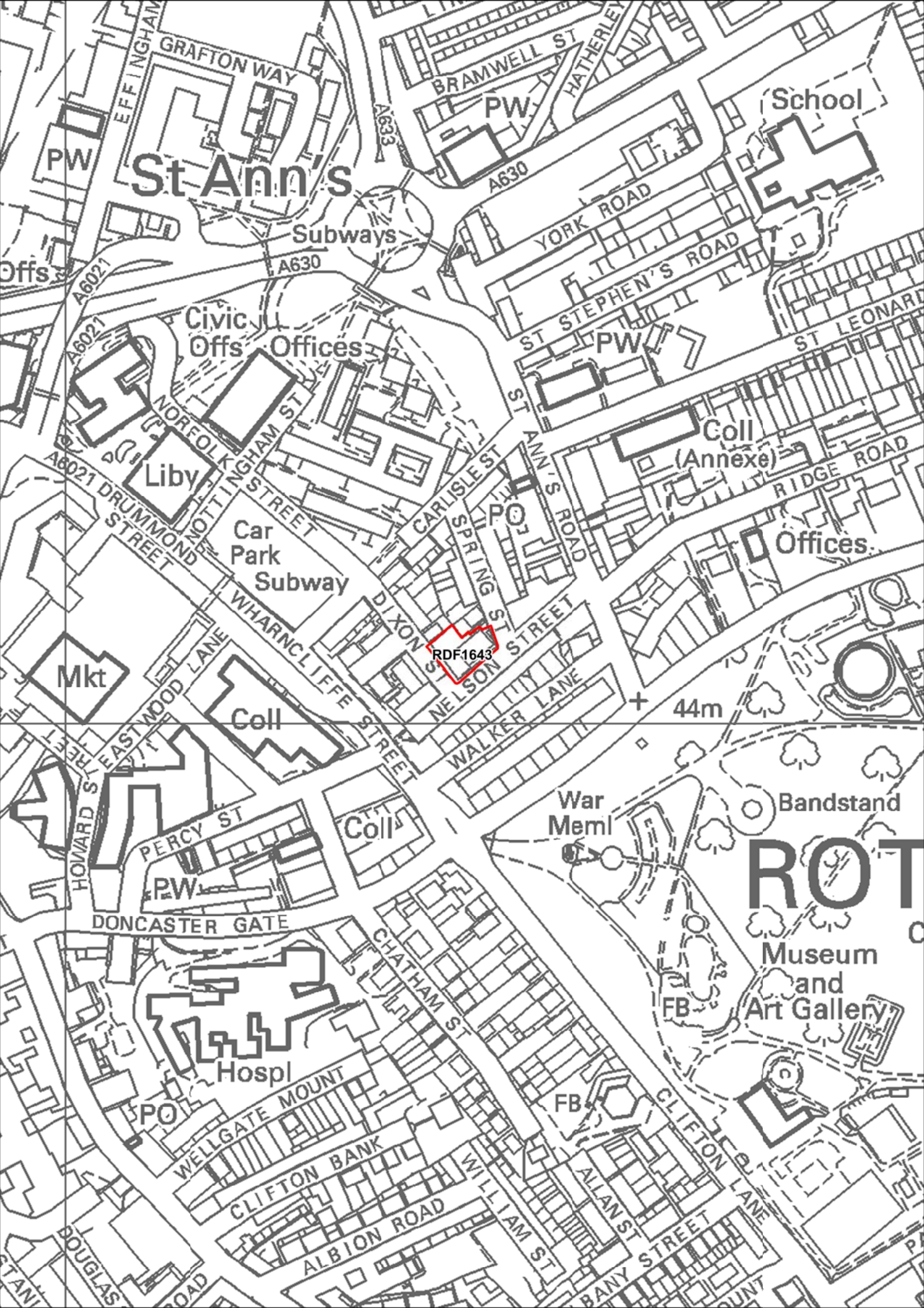
Track

Track

Track

Track

Track



St Ann's

Subways

School

Civic
Offs
Offices

Liby

Car Park
Subway

Coll
(Annexe)

Offices

Mkt

Coll

RDF1643

44m

War
Meml

Bandstand

ROT

Museum
and
Art Gallery

Hospl

PO

WELLGATE MOUNT

CLIFTON BANK

ALBION ROAD

CLIFTON LANE

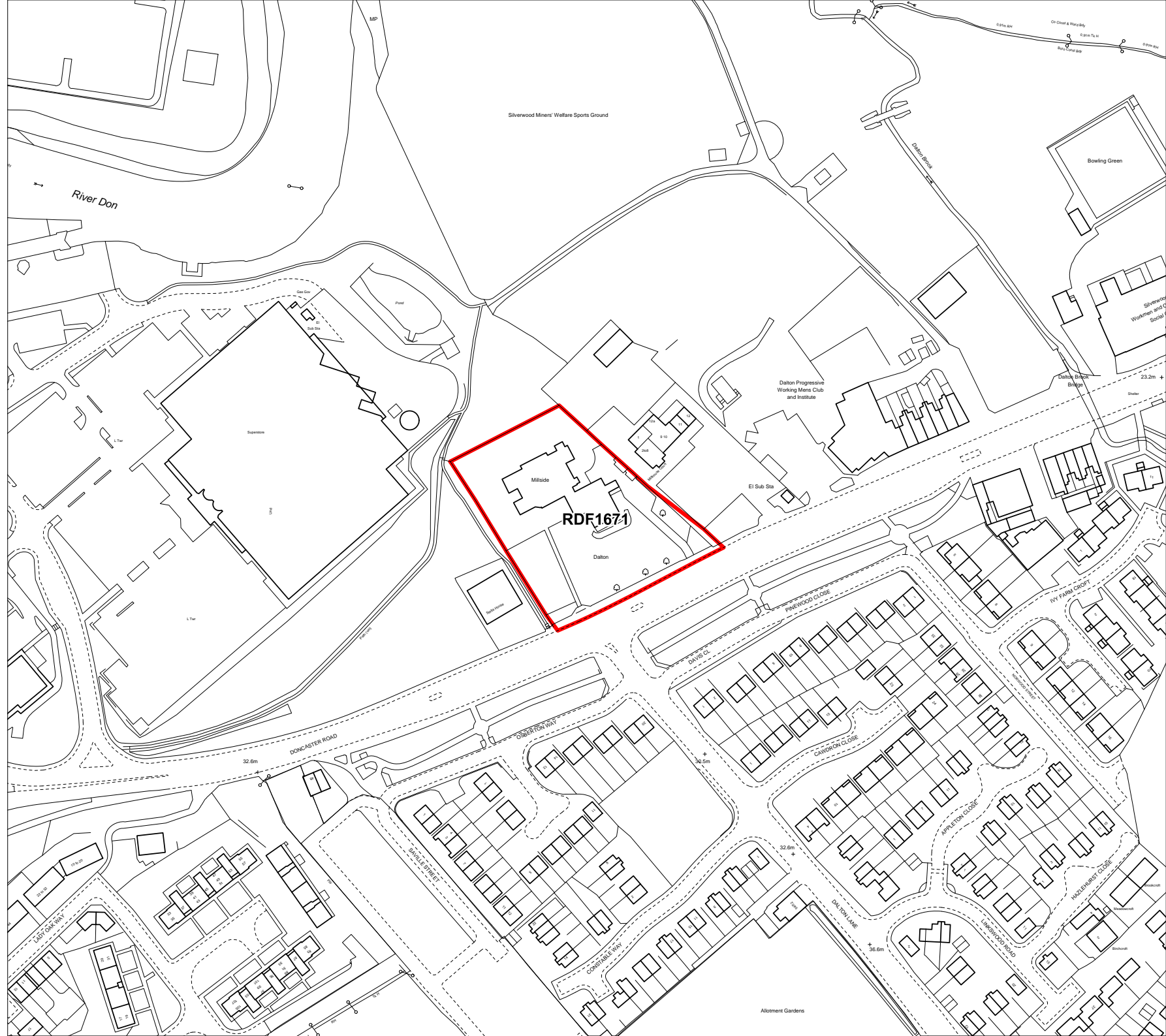
WILLIAM ST

ALLAN ST

BANY STREET

DOUGLAS

ROAD



Silverwood Miners' Welfare Sports Ground

River Don

Bowling Green

Silverwood Workmen and Social Club

Dalton Progressive Working Mens Club and Institute

Dalton Bowling Green

RDF1671

Millside

Dalton

El Sub Sta

DONCASTER ROAD

OASERTON WAY

PINEWOOD CLOSE

IVY FARM COOPT

LADY OAK WAY

WILKINSON WAY

DONCASTER WAY

DUNTON LANE

LIVERWOOD ROAD

PINEBENNETT CLOSE

Allotment Gardens

32.6m

36.5m

32.6m

36.6m

23.2m