









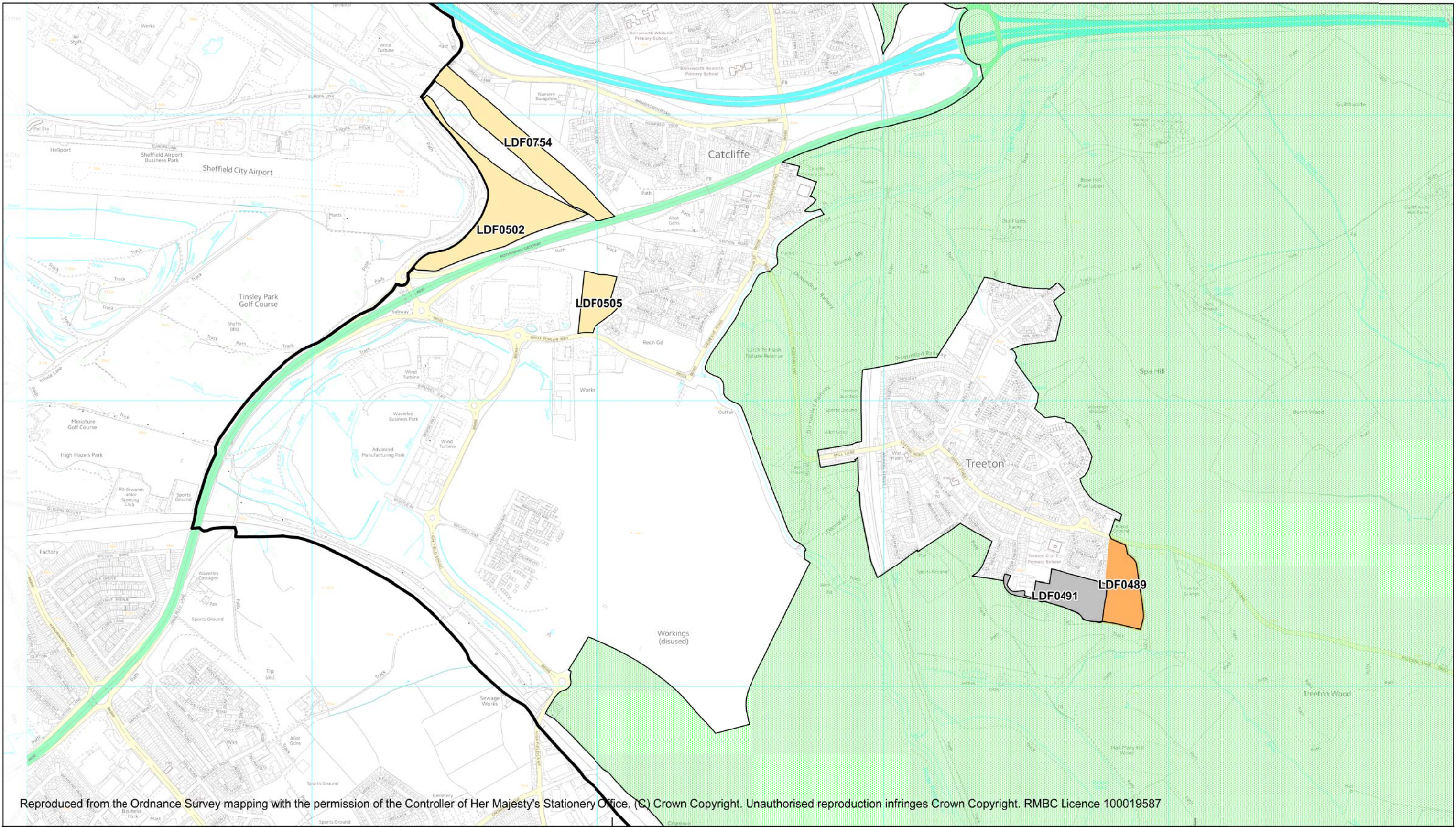
Reproduced from the Ordnance Survey mapping with the permission of the Controller of Her Majesty's Stationery Office. (C) Crown Copyright. Unauthorised reproduction infringes Crown Copyright. RMBC Licence 100019587

Landscape Capacity Assessment Site Allocations 2015 Aston, Aughton & Swallowneest

- | | | | |
|---|-------------|---|------------------------|
|  | High |  | Low |
|  | Medium-High |  | Developed or Consented |
|  | Medium |  | Green Belt |
|  | Medium-Low |  | Borough Boundary |









Rotherham
Metropolitan
Borough Council
Where Everyone Matters
Environment & Development Services
Riverside House
Main Street
Rotherham
S60 1AE

Not to Scale 



Reproduced from the Ordnance Survey mapping with the permission of the Controller of Her Majesty's Stationery Office. (C) Crown Copyright. Unauthorised reproduction infringes Crown Copyright. RMBC Licence 100019587

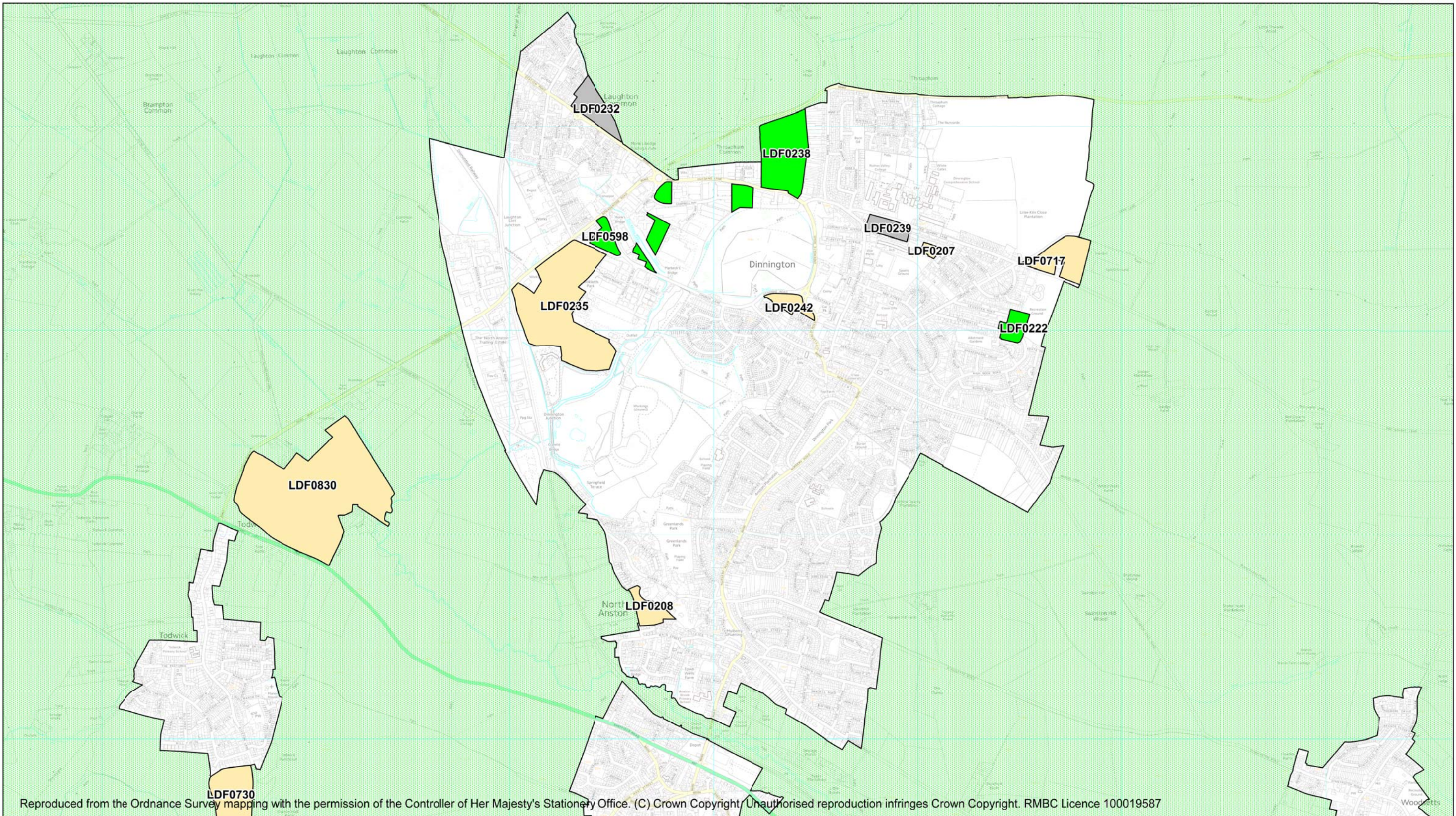
Landscape Capacity Assessment Site allocations 2015 Catcliffe, Treeton, Orgreave & Waverley

- | | | | |
|---|-------------|---|------------------------|
|  | High |  | Low |
|  | Medium High |  | Developed or Consented |
|  | Medium |  | Green Belt |
|  | Medium Low |  | Borough Boundary |

Rotherham
Metropolitan
Borough Council
Where Everyone Matters









Environment & Development Services
Riverside House
Main Street
Rotherham
S60 1AE

Not to Scale 




Reproduced from the Ordnance Survey mapping with the permission of the Controller of Her Majesty's Stationery Office. (C) Crown Copyright. Unauthorised reproduction infringes Crown Copyright. RMBC Licence 100019587

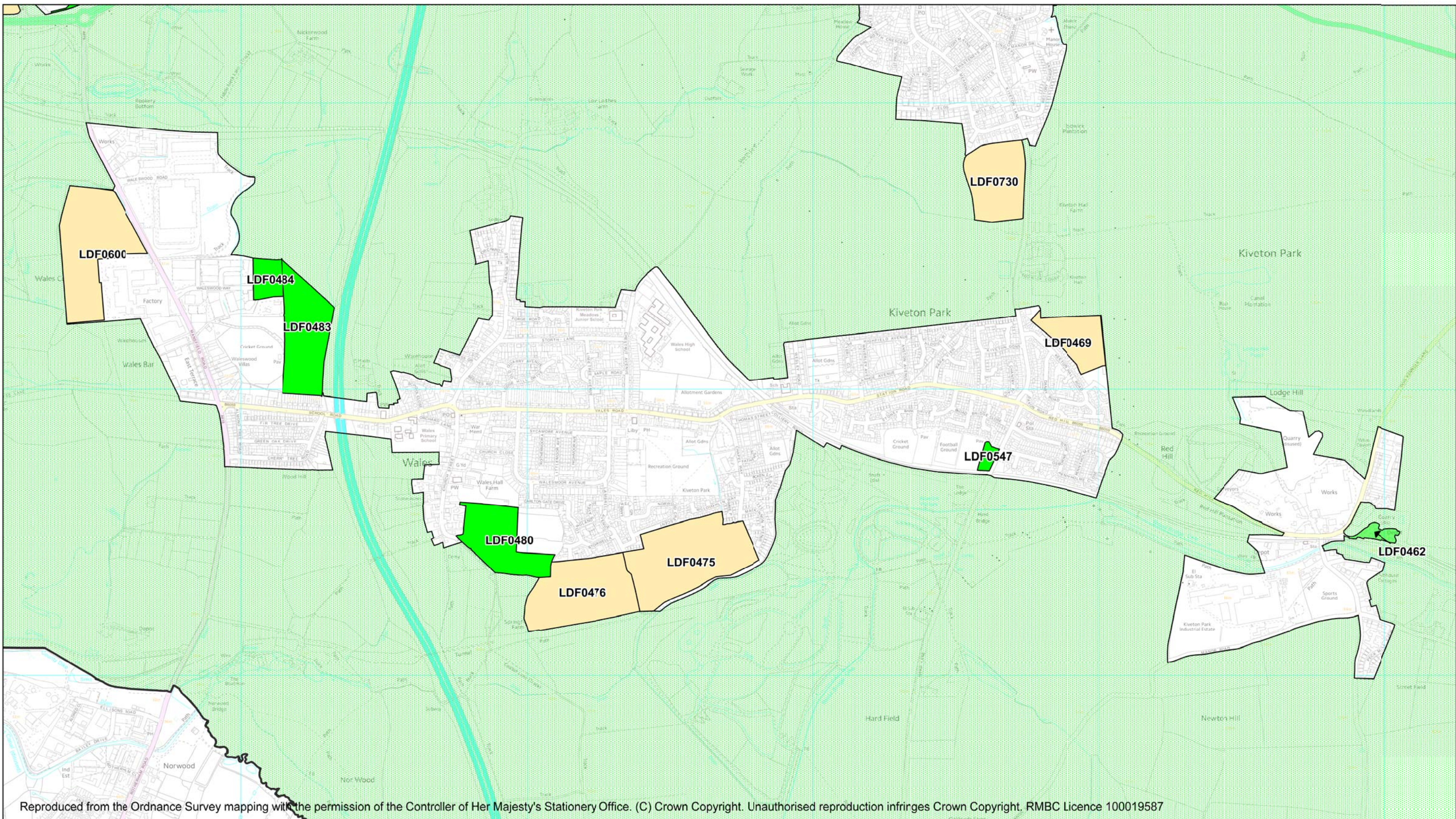
Landscape Capacity Assessment Site Allocations 2015 Dinnington, Anston and Laughton Common

	High		Low
	Medium High		Developed or Consented
	Medium		Green Belt
	Medium Low		Borough Boundary

Rotherham
Metropolitan
Borough Council
Where Everyone Matters








Environment & Development Services
Riverside House
Main Street
Rotherham
S60 1AE

Not to Scale 



Reproduced from the Ordnance Survey mapping with the permission of the Controller of Her Majesty's Stationery Office. (C) Crown Copyright. Unauthorised reproduction infringes Crown Copyright. RMBC Licence 100019587

Landscape Capacity Assessment Site Allocations 2015 Kiveton Park & Wales

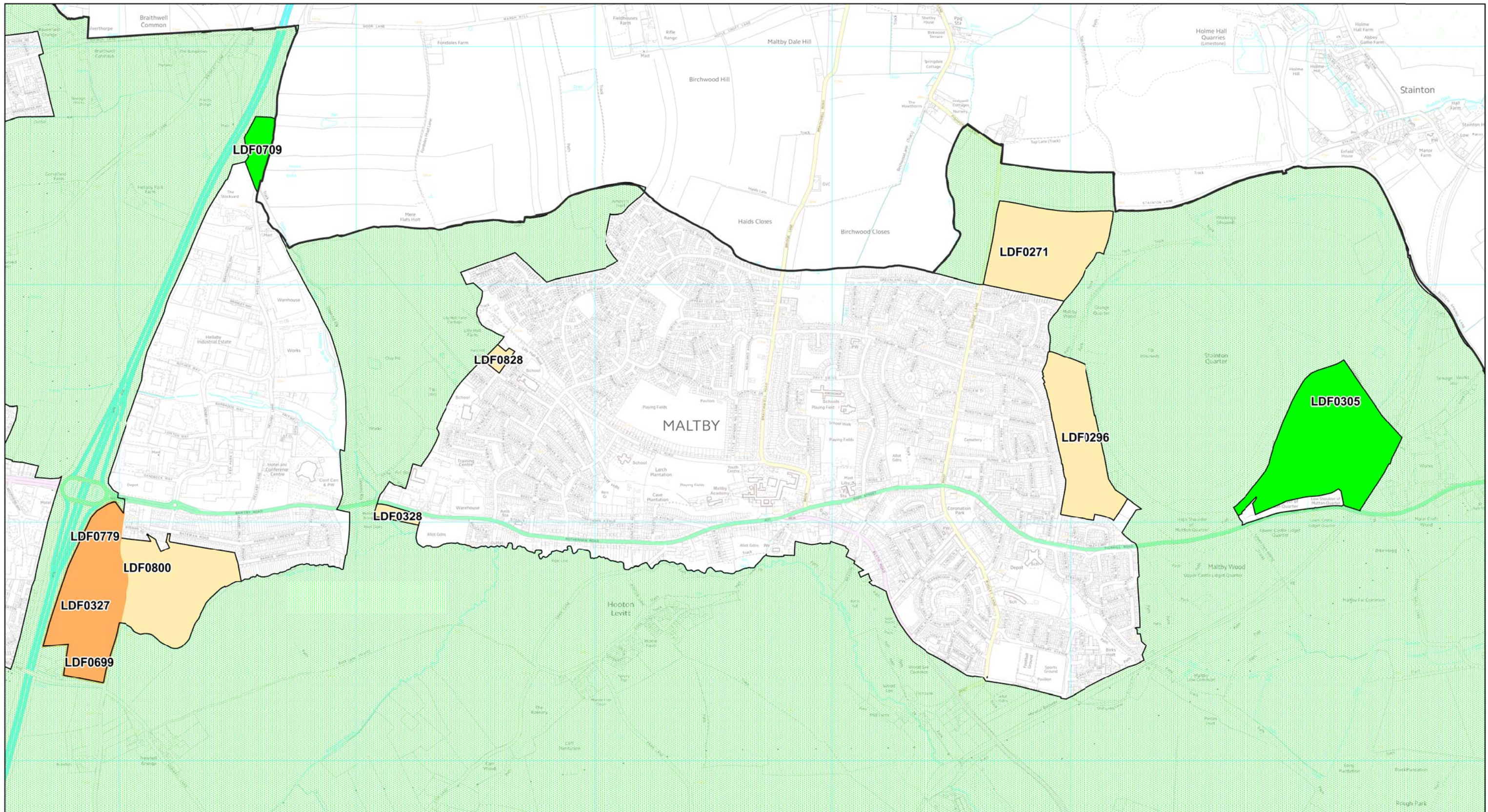
	High		Low
	Medium High		Developed or Consented
	Medium		Green Belt
	Medium Low		Borough Boundary



Environment & Development Services
Riverside House
Main Street
Rotherham
S60 1AE

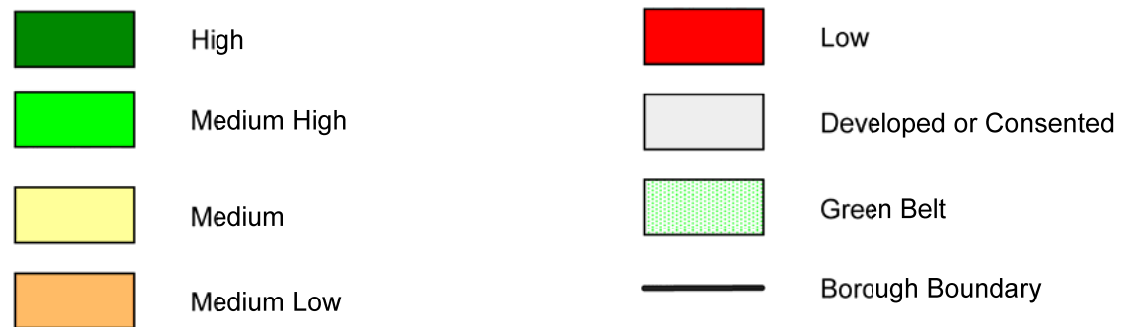
Not to Scale





Reproduced from the Ordnance Survey mapping with the permission of the Controller of Her Majesty's Stationery Office. (C) Crown Copyright. Unauthorised reproduction infringes Crown Copyright. RMBC Licence 100019587

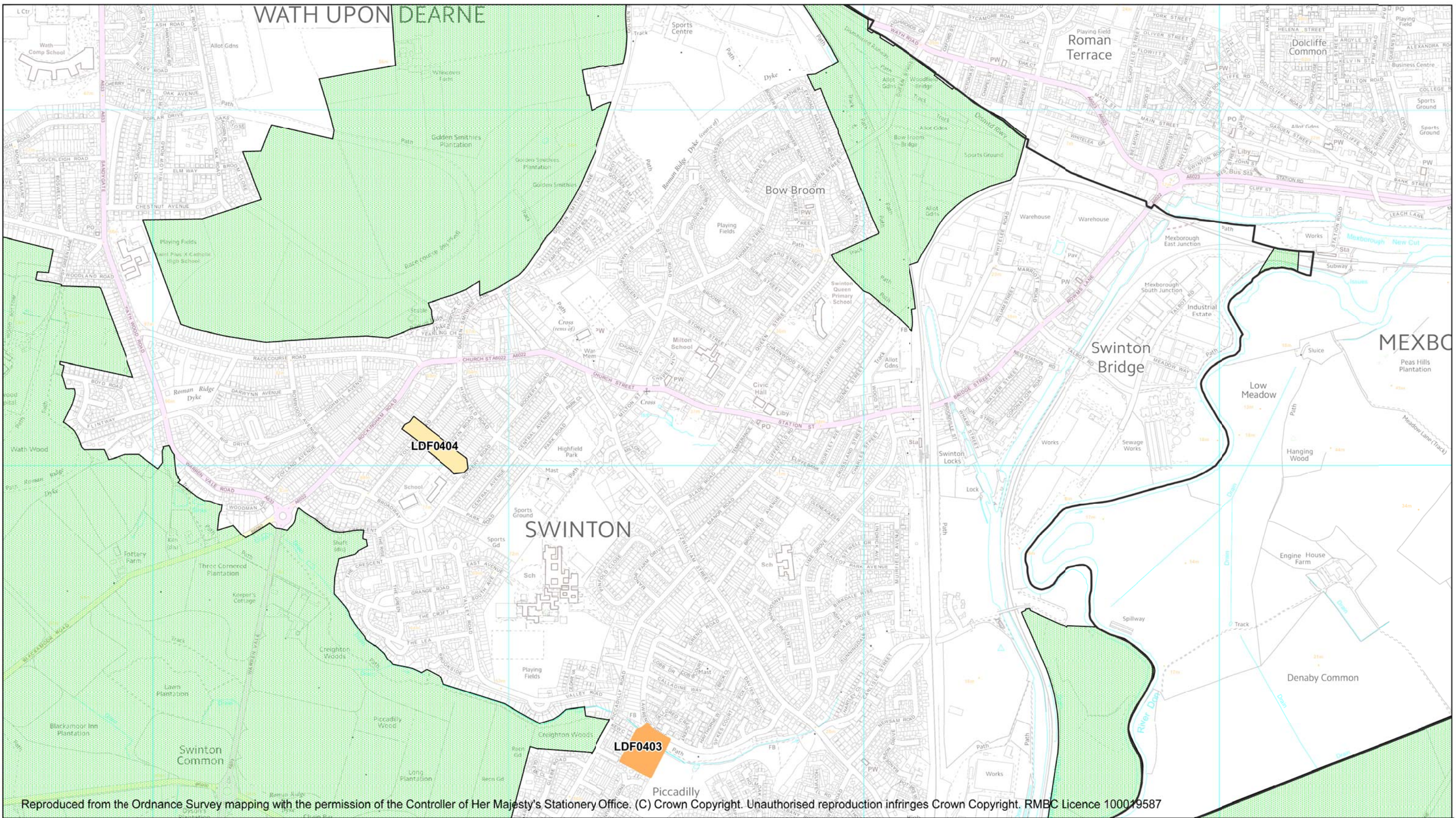
Landscape Capacity Assessment Site Allocations 2015 Maltby & Hellaby











Environment & Development Services
Riverside House
Main Street
Rotherham
S60 1AE

Not to Scale






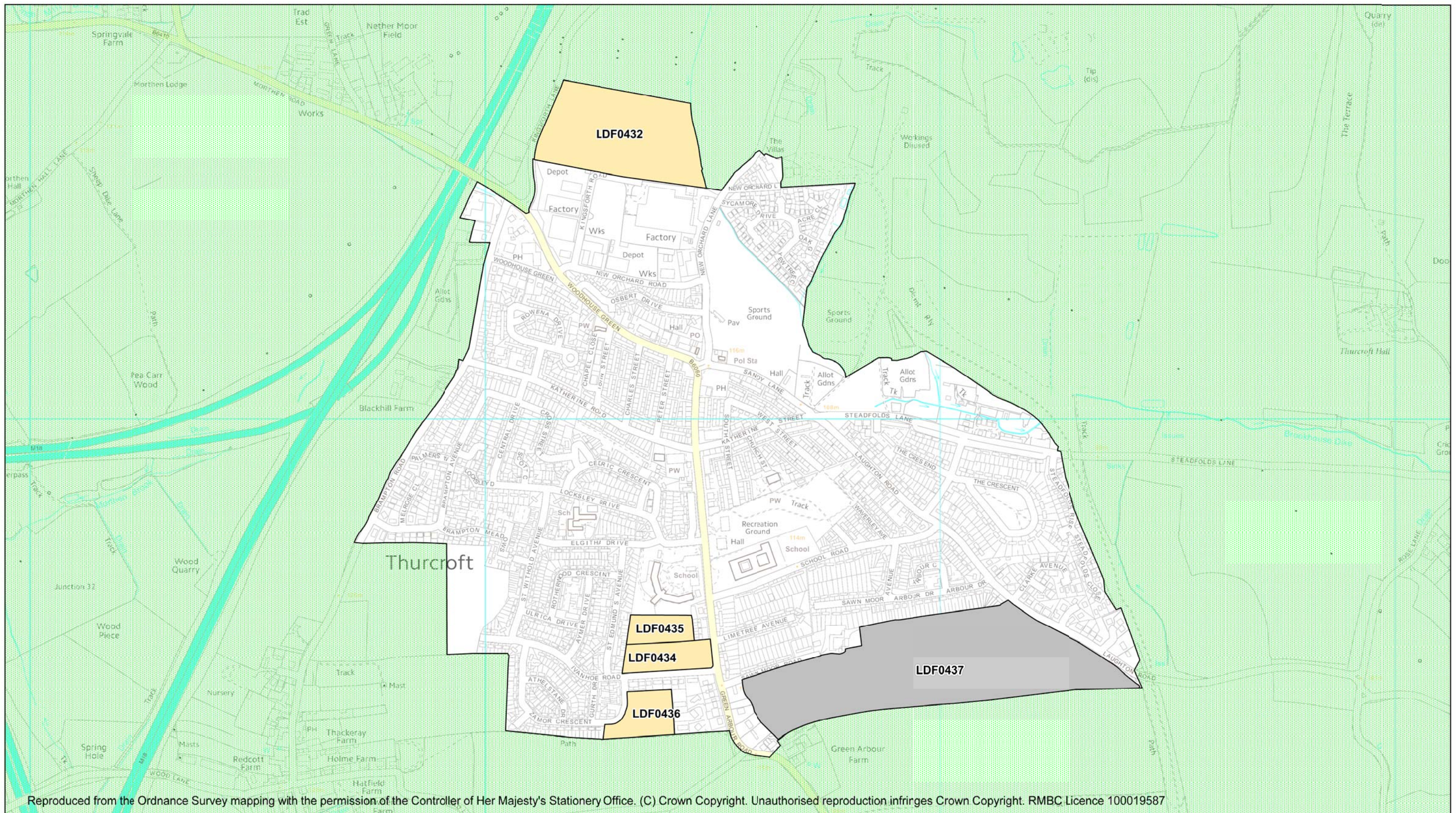
Landscape Capacity Assessment Site Allocations 2015 Swinton & Kilnhurst

- | | | | |
|---|-------------|---|------------------------|
|  | High |  | Low |
|  | Medium High |  | Developed or Consented |
|  | Medium |  | Green Belt |
|  | Medium Low |  | Borough Boundary |











Environment & Development Services
Riverside House
Main Street
Rotherham
S60 1AE

Not to Scale 



Reproduced from the Ordnance Survey mapping with the permission of the Controller of Her Majesty's Stationery Office. (C) Crown Copyright. Unauthorised reproduction infringes Crown Copyright. RMBC Licence 100019587

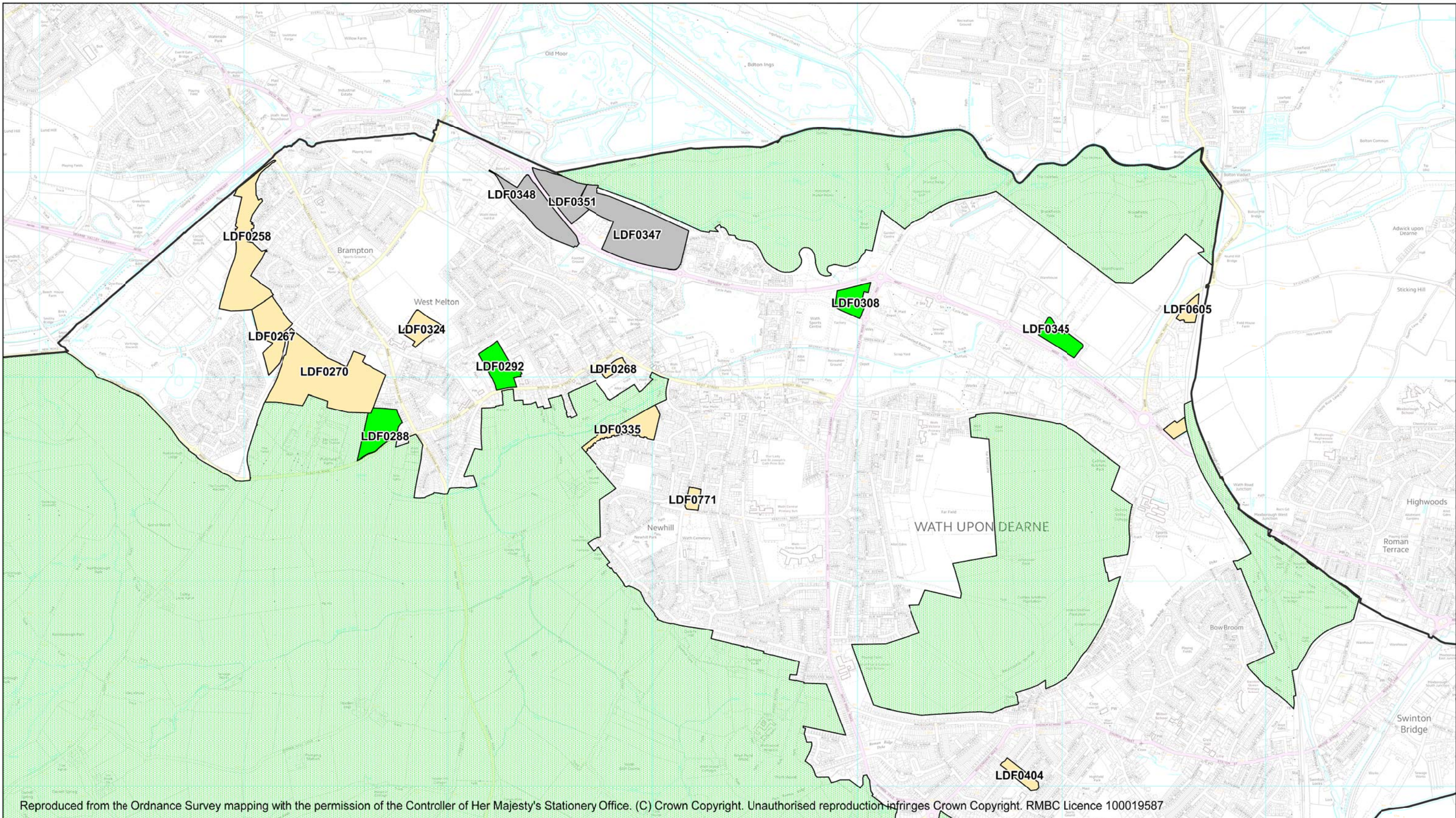
Landscape Capacity Assessment Site Allocations 2015 Thurcroft

	High		Low
	Medium High		Developed or Consented
	Medium		Green Belt
	Medium Low		Borough Boundary











Environment & Development Services
Riverside House
Main Street
Rotherham
S60 1AE

Not to Scale 



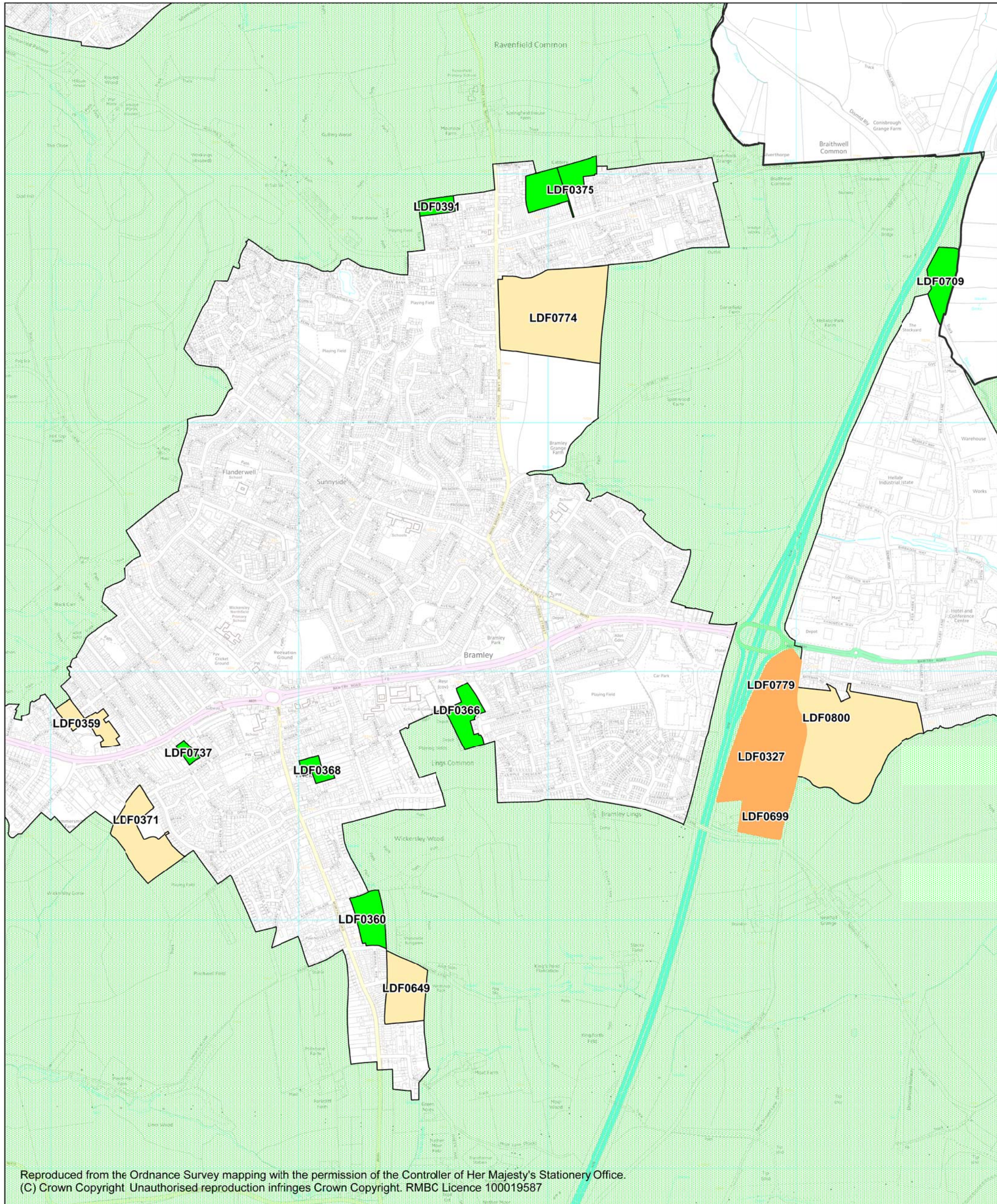
Reproduced from the Ordnance Survey mapping with the permission of the Controller of Her Majesty's Stationery Office. (C) Crown Copyright. Unauthorised reproduction infringes Crown Copyright. RMBC Licence 100019587

Landscape Capacity Assessment Sites Allocations 2015 Wath, Brampton & West Melton

	High		Low
	Medium High		Developed or Consented
	Medium		Green Belt
	Medium Low		Borough Boundary

Rotherham
Metropolitan
Borough Council
Where Everyone Matters
Environment & Development Services
Riverside House
Main Street
Rotherham
S60 1AE

Not to Scale 



Reproduced from the Ordnance Survey mapping with the permission of the Controller of Her Majesty's Stationery Office.
 (C) Crown Copyright Unauthorised reproduction infringes Crown Copyright. RMBC Licence 100019587

Landscape Capacity Assessment, Site Allocations 2015 Wickersley, Bramley & Ravenfield Common

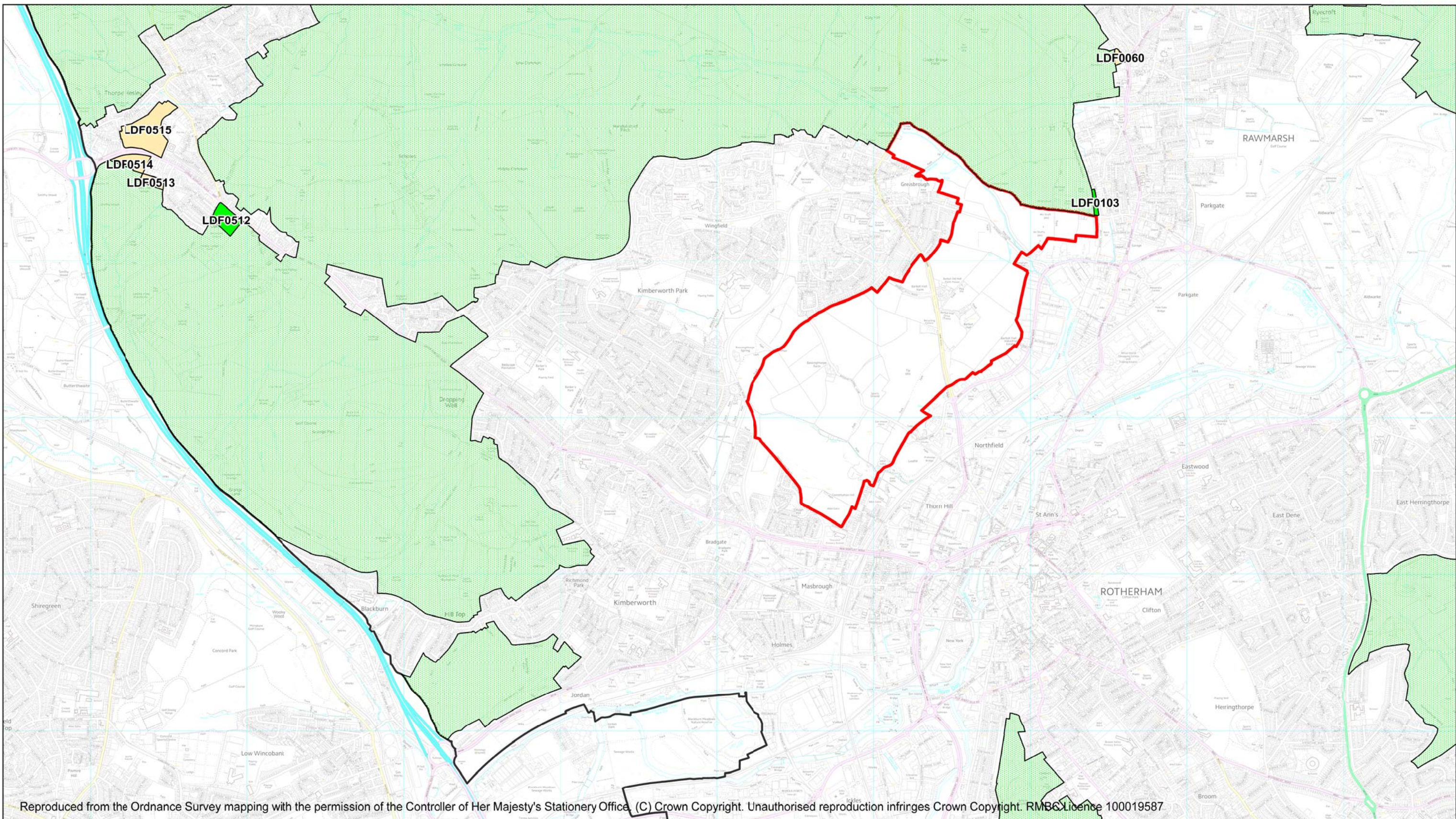


Rotherham
 Metropolitan
 Borough Council
 Where Everyone Matters

Environment & Development Services
 Riverside House
 Main Street
 Rotherham
 S60 1AE









Not to Scale






Reproduced from the Ordnance Survey mapping with the permission of the Controller of Her Majesty's Stationery Office. (C) Crown Copyright. Unauthorised reproduction infringes Crown Copyright. RMBC License 100019587

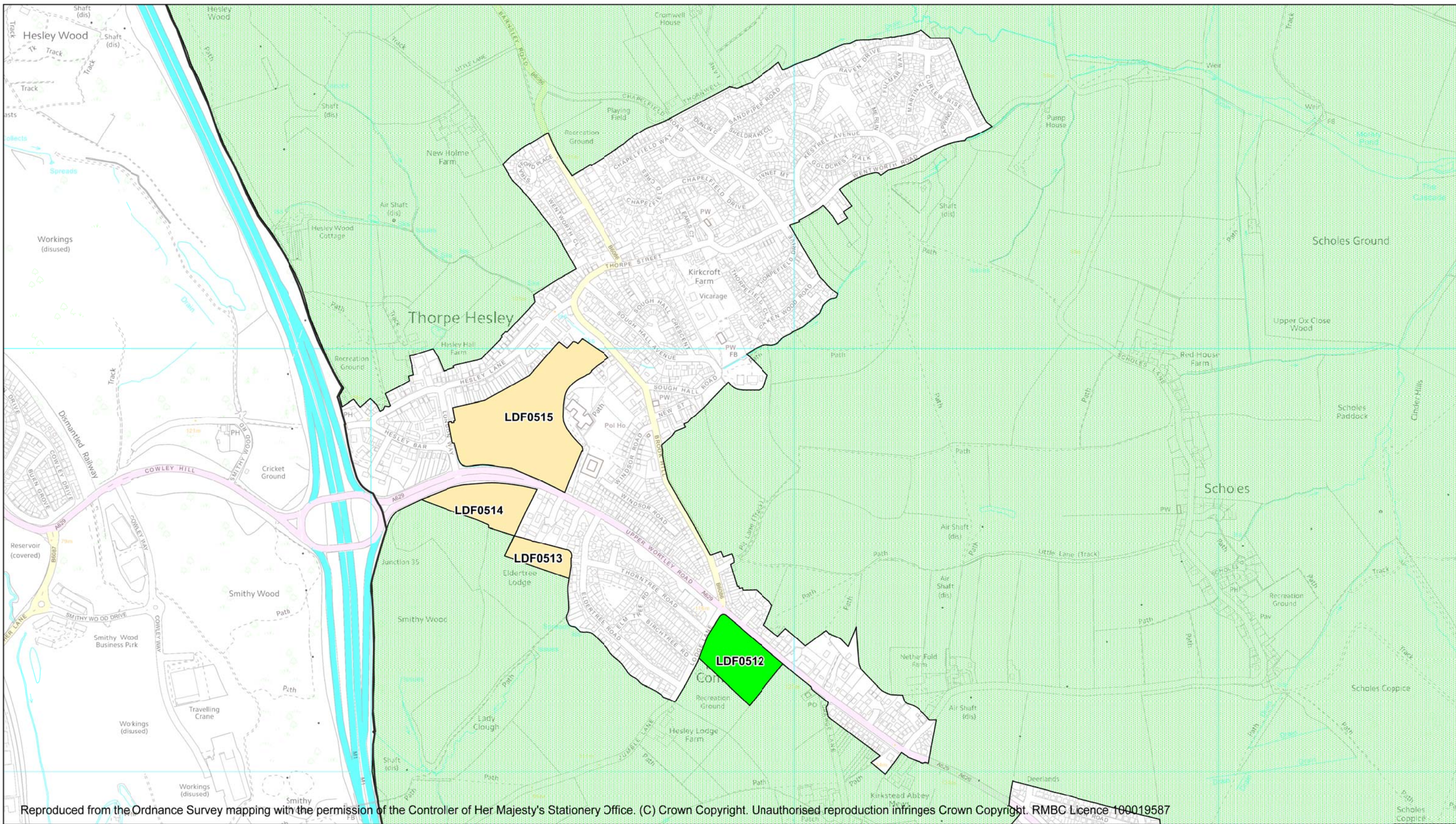
Landscape Capacity Assessment Site Allocations 2015 Urban Area A | North West

- | | | | |
|---|-------------|---|---------------------------------|
|  | High |  | Low |
|  | Medium High |  | Developed or Consented |
|  | Medium |  | Green Belt |
|  | Medium Low |  | Strategic Allocation for Growth |









Rotherham
Metropolitan
Borough Council
Where Everyone Matters

Environment & Development Services
Riverside House
Main Street
Rotherham
S60 1AE

Not to Scale 



Landscape Capacity Assessment Site Allocations 2015 Thorpe Hesley

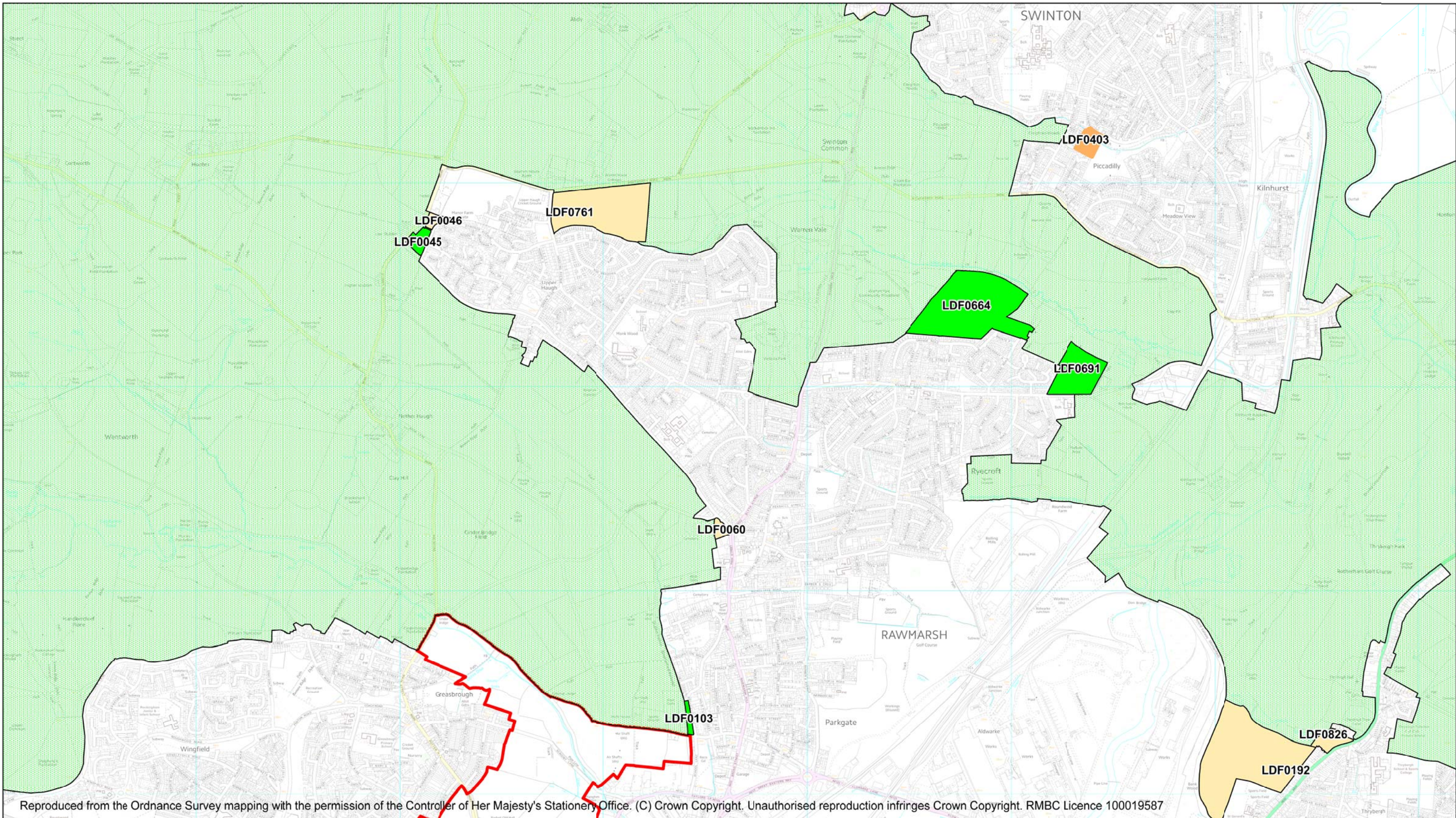
	High		Low
	Medium High		Developed or Consented
	Medium		Green Belt
	Medium Low		Borough Boundary

Rotherham
Metropolitan
Borough Council
Where Everyone Matters

Environment & Development Services
Riverside House
Main Street
Rotherham
S60 1AE

Not to Scale






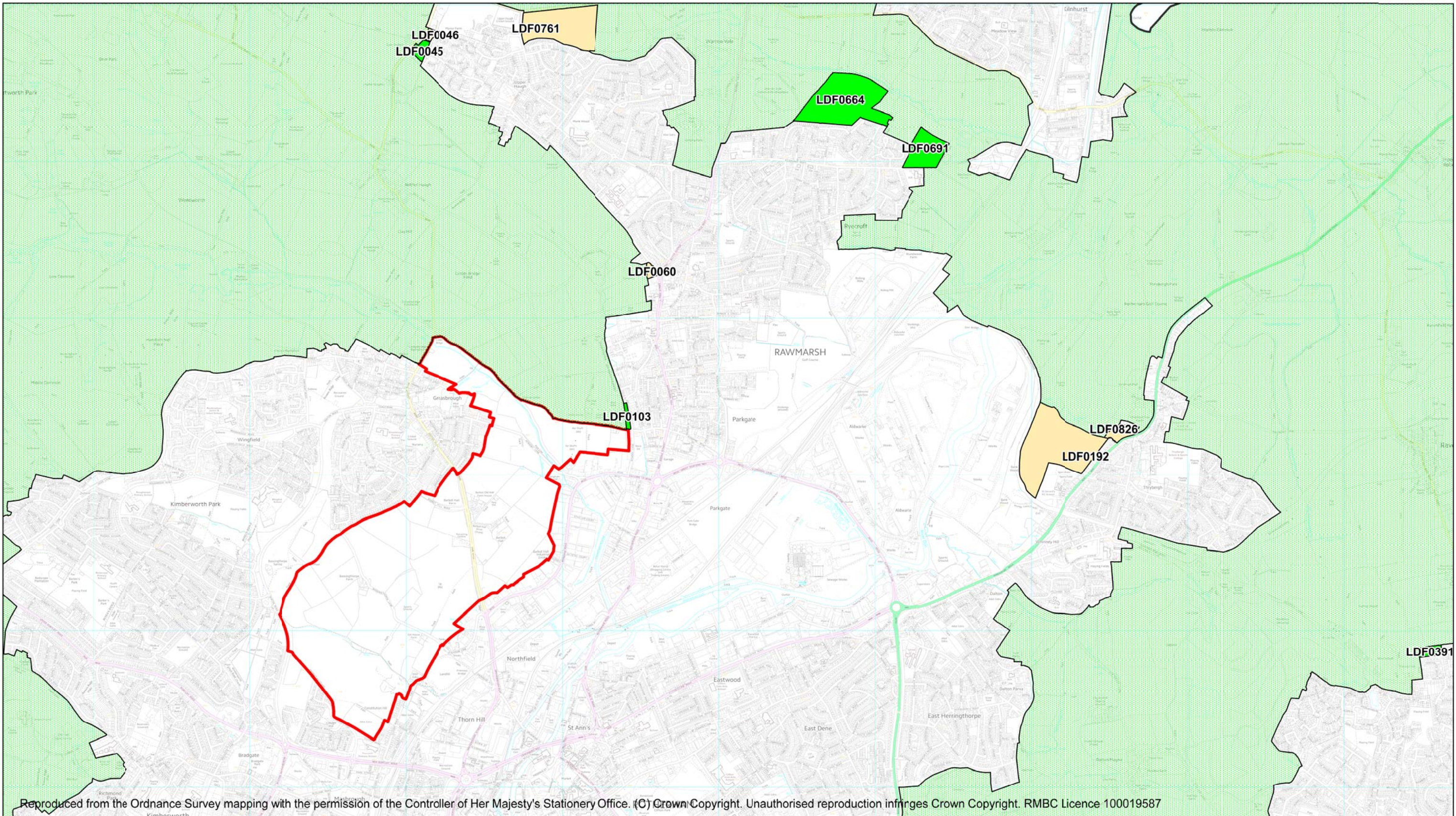
Landscape Capacity Assessment Site Allocations 2015 Urban Area B | Rawmarsh/Parkgate

	High		Low
	Medium High		Developed or Consented
	Medium		Green Belt
	Medium Low		Strategic Allocation for Growth

Rotherham
Metropolitan
Borough Council
Where Everyone Matters









Environment & Development Services
Riverside House
Main Street
Rotherham
S60 1AE

Not to Scale 




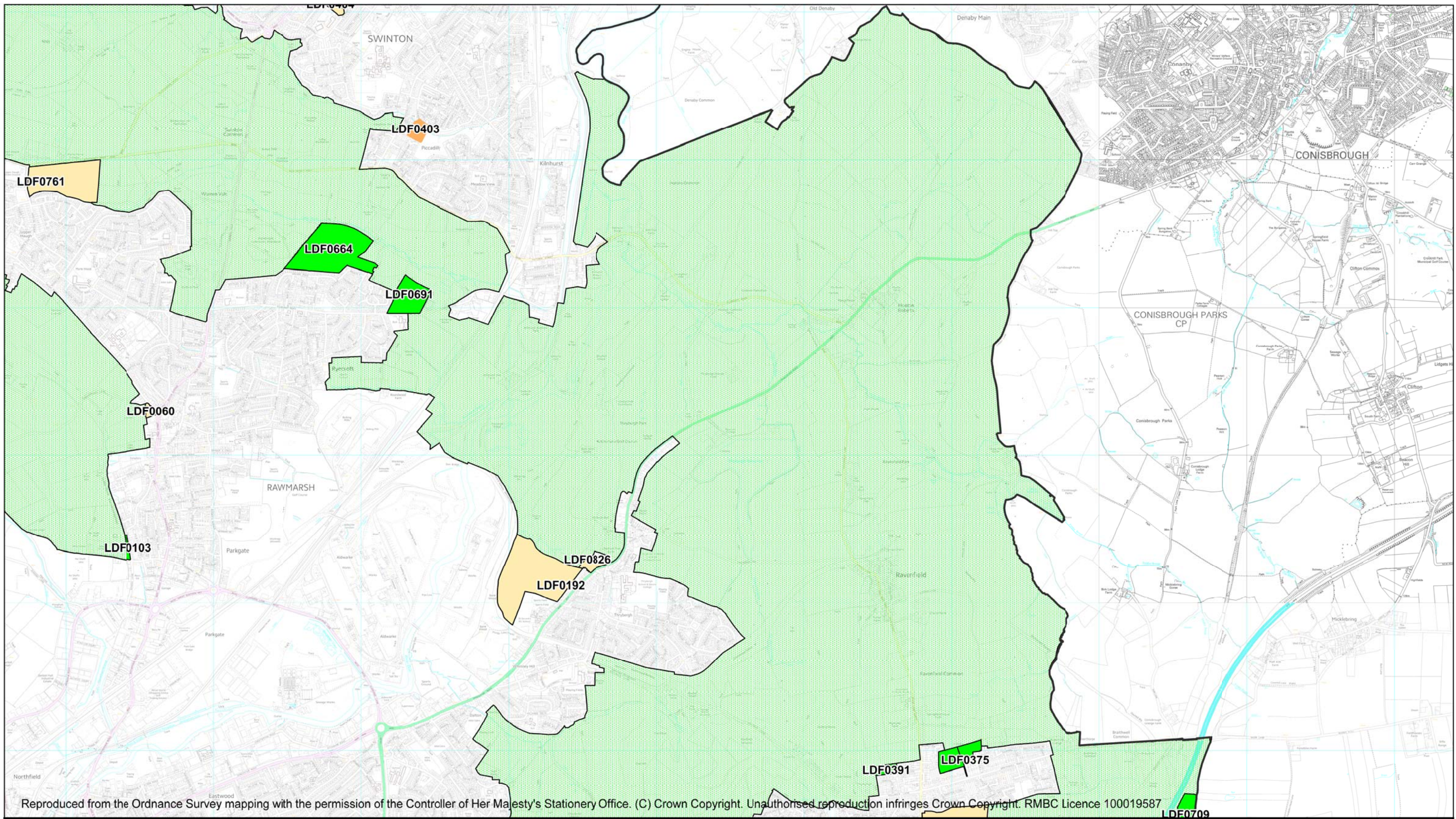
Reproduced from the Ordnance Survey mapping with the permission of the Controller of Her Majesty's Stationery Office. (C) Crown Copyright. Unauthorised reproduction infringes Crown Copyright. RMBC Licence 100019587

Landscape Capacity Assessment Sites Allocations 2015 Urban Area C | Aldwarke

	High		Low
	Medium High		Developed or Consented
	Medium		Green Belt
	Medium Low		Strategic Allocation for Growth









Rotherham
Metropolitan
Borough Council
Where Everyone Matters
Environment & Development Services
Riverside House
Main Street
Rotherham
S60 1AE

Not to Scale 



Reproduced from the Ordnance Survey mapping with the permission of the Controller of Her Majesty's Stationery Office. (C) Crown Copyright. Unauthorised reproduction infringes Crown Copyright. RMBC Licence 100019587

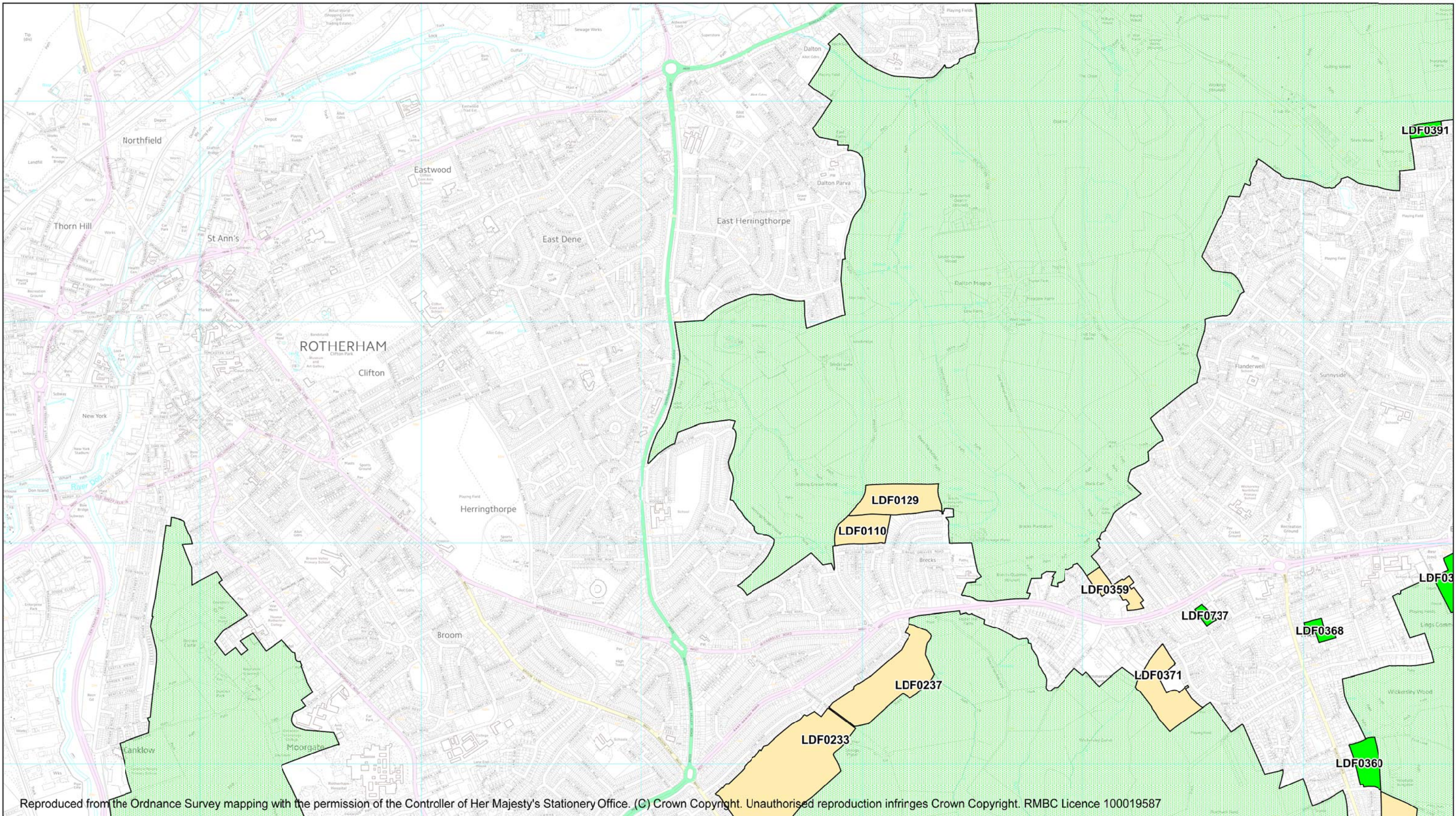
Landscape Capacity Assessment Site Allocations 2015 Urban Area D | Thrybergh

- | | | | |
|---|-------------|---|------------------------|
|  | High |  | Low |
|  | Medium High |  | Developed or Consented |
|  | Medium |  | Green Belt |
|  | Medium Low |  | Boundary |

Rotherham
Metropolitan
Borough Council
Where Everyone Matters

Environment & Development Services
Riverside House
Main Street
Rotherham
S60 1AE

Not to Scale 



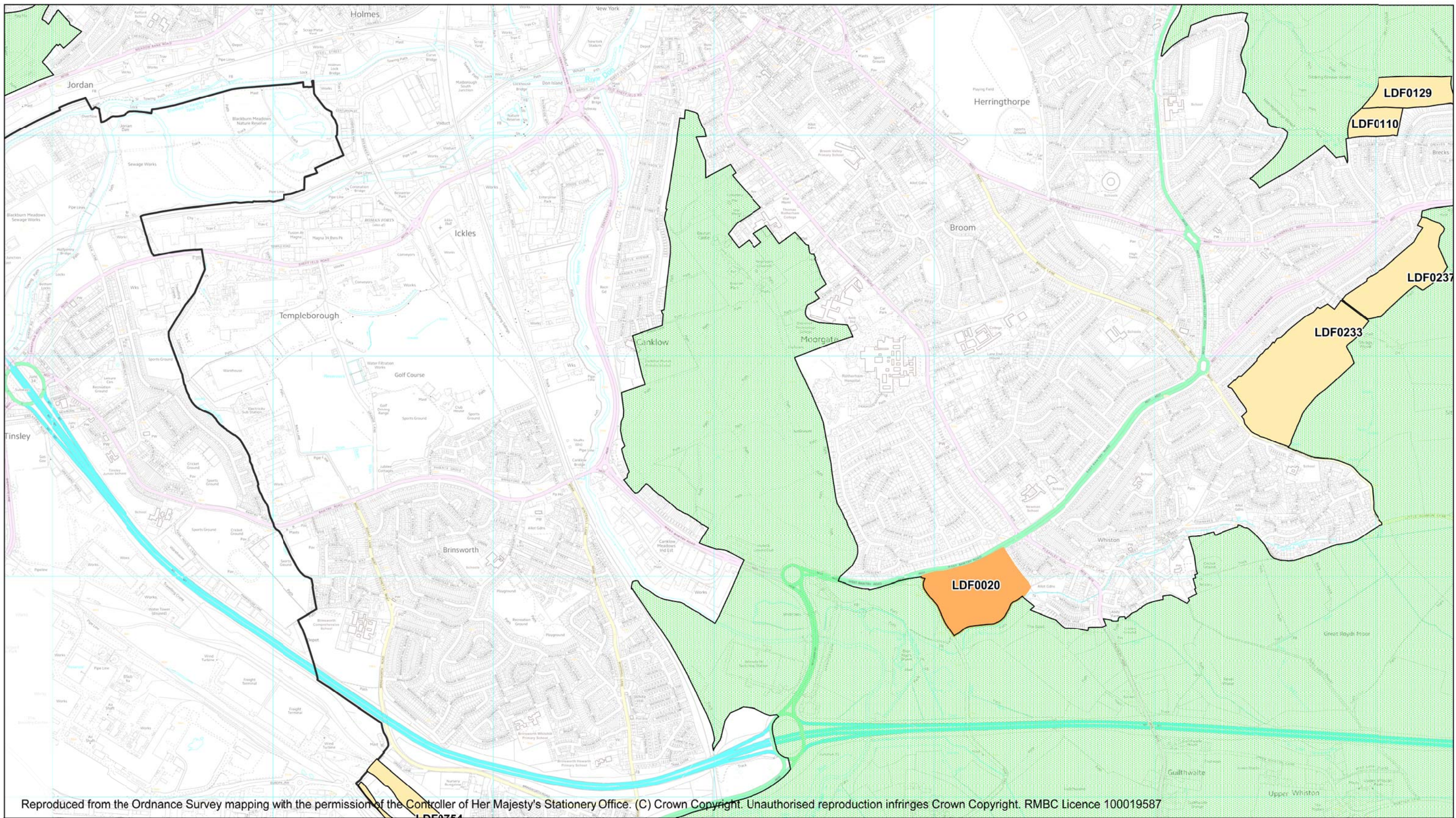
Reproduced from the Ordnance Survey mapping with the permission of the Controller of Her Majesty's Stationery Office. (C) Crown Copyright. Unauthorised reproduction infringes Crown Copyright. RMBC Licence 100019587

Landscape Capacity assessment Site Allocations 2015 Urban Area E | East Rotherham









- High
- Medium High
- Medium
- Medium Low
- Low
- Developed or Consented
- Green Belt
- Borough Boundary

Rotherham Metropolitan Borough Council
Where Everyone Matters
Environment & Development Services
Riverside House
Main Street
Rotherham
S60 1AE

Not to Scale

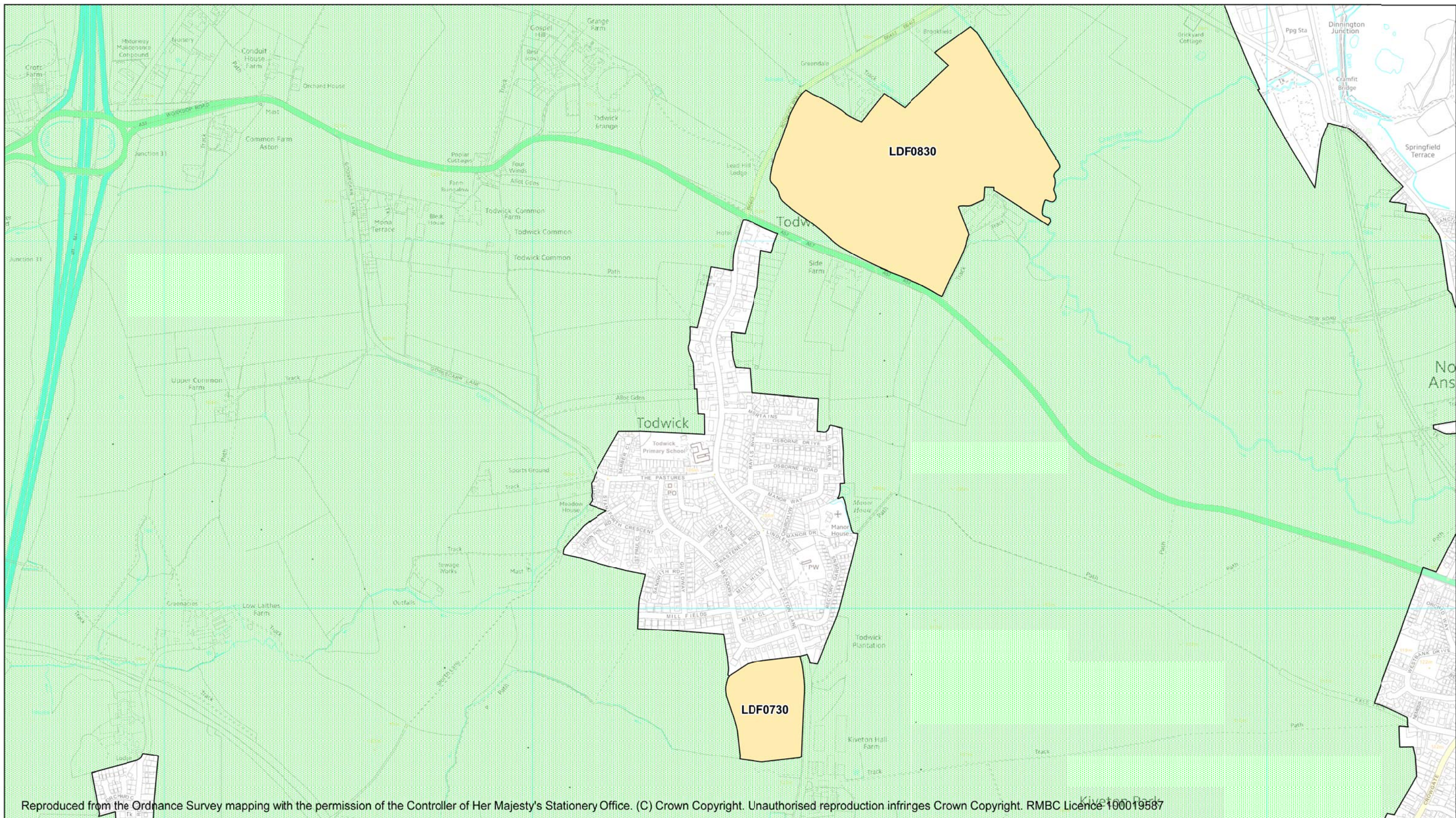


Landscape Capacity Assessment Site Allocations 2015 Urban Area F | Lower Don And Rother Valley

	High		Low
	Medium High		Developed or Consented
	Medium		Green Belt
	Medium Low		Borough Boundary









Rotherham
Metropolitan
Borough Council
Where Everyone Matters
Environment & Development Services
Riverside House
Main Street
Rotherham
S60 1AE

Not to Scale 




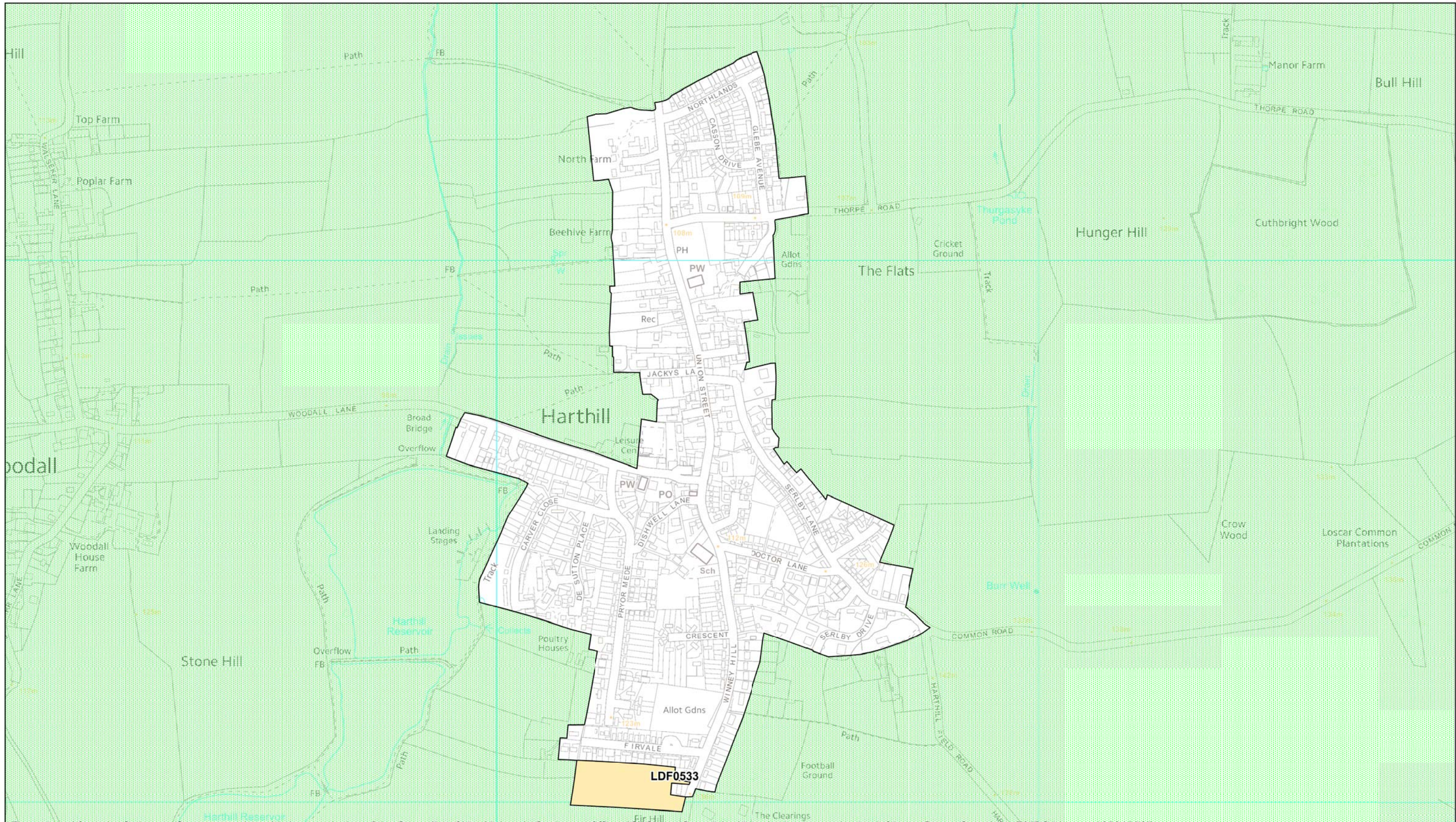
Reproduced from the Ordnance Survey mapping with the permission of the Controller of Her Majesty's Stationery Office. (C) Crown Copyright. Unauthorised reproduction infringes Crown Copyright. RMBC Licence 100019587

Landscape Capacity Assessment Site Allocations 2015 Todwick

	High		Low
	Medium High		Developed or Consented
	Medium		Green Belt
	Medium Low		Borough Boundary









Rotherham
Metropolitan
Borough Council
Where Everyone Matters
Environment & Development Services
Riverside House
Main Street
Rotherham
S60 1AE

Not to Scale 



Reproduced from the Ordnance Survey mapping with the permission of the Controller of Her Majesty's Stationery Office. (C) Crown Copyright. Unauthorised reproduction infringes Crown Copyright. RMBC Licence 100019587

Landscape Capacity Assessment Site Allocations 2015 Harthill

	High		Low
	Medium High		Developed or Consented
	Medium		Green Belt
	Medium Low		Borough Boundary

Rotherham Metropolitan Borough Council
Where Everyone Matters
Environment & Development Services
Riverside House
Main Street
Rotherham
S60 1AE

Not to Scale 